Land Use Map

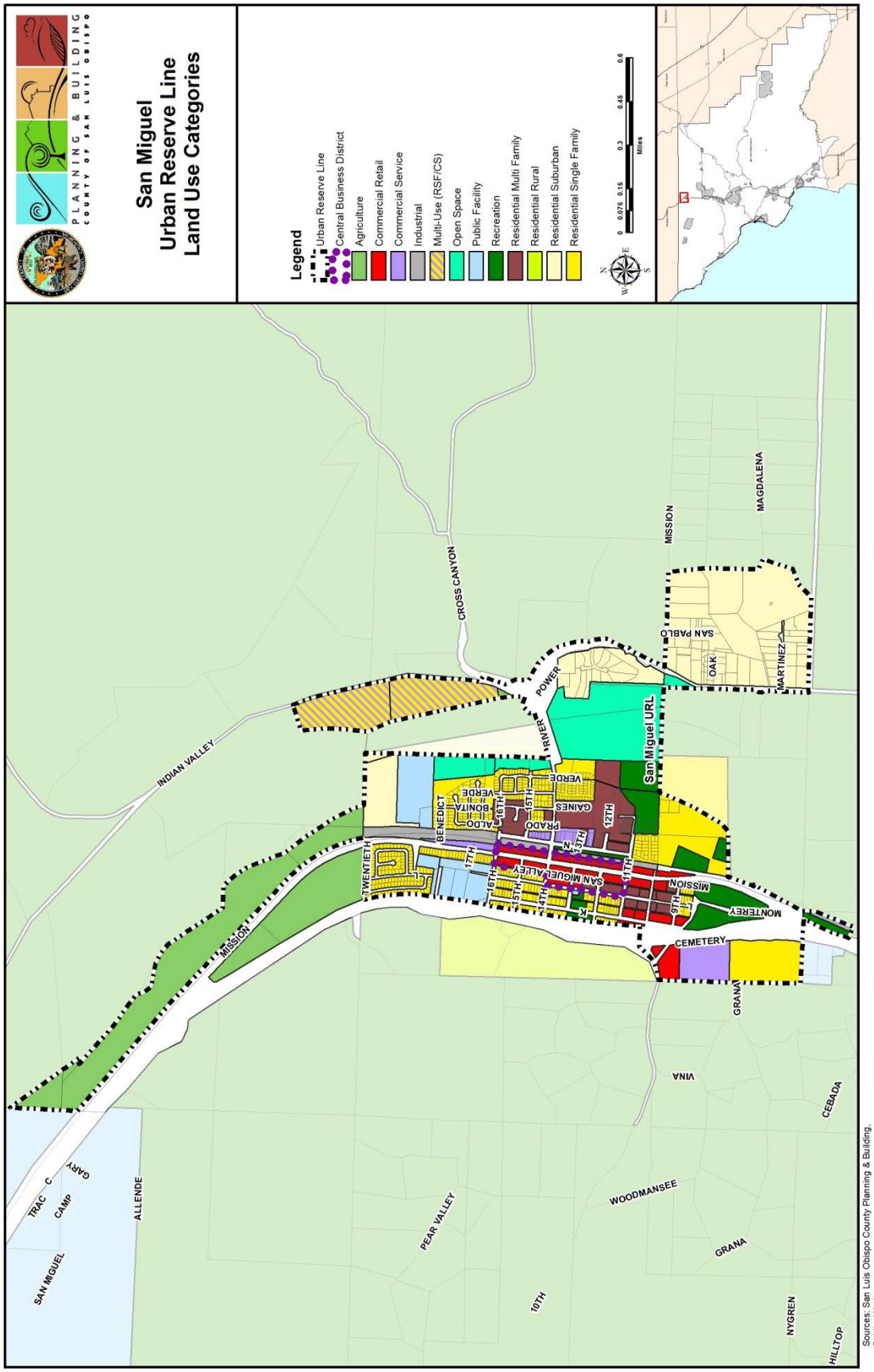
PLANNING & BUILDING
COUNTY OF SAN LUIS OBISPO
San Miguel
Urban Reserve Line
Land Use Categories
Legend
Urban Reserve Line
Central Business District
Agriculture
Commercial Retail
Commercial Service
Industrial
Multi-Use (RSF/CS)
Open Space
Public Facility
Recreation
Residential Multi Family
Residential Rural
Residential Suburban
Residential Single Family
0 0.075 0.15 0.3 0.45 0.6
Miles
N
E
S
W
INDIAN VALLEY
CROSS CANYON
POWER
TRNER
MISSION
MAGDALENA
SAN PABLO
OAK
MARTINEZ
San Miguel URL
VERDE
GAINES
PRADO
BENEDICT
ALDO
BONITA
VERDE
TWENTIETH
17TH
16TH
15TH
14TH
13TH
12TH
11TH
9TH
SAN MIGUEL
ALLEY
MISSION
MONTEREY
CEMETERY
GRANA
VINA
CEBADA
WOODMANSEE
PEAR VALLEY
10TH
GRANA
NYGREN
HILLTOP
SAN MIGUEL
TRAC
CAMP
GARY
ALLENDE
Sources: San Luis Obispo County Planning & Building,
Public Works

Flood Hazard Map (Combining Designation)

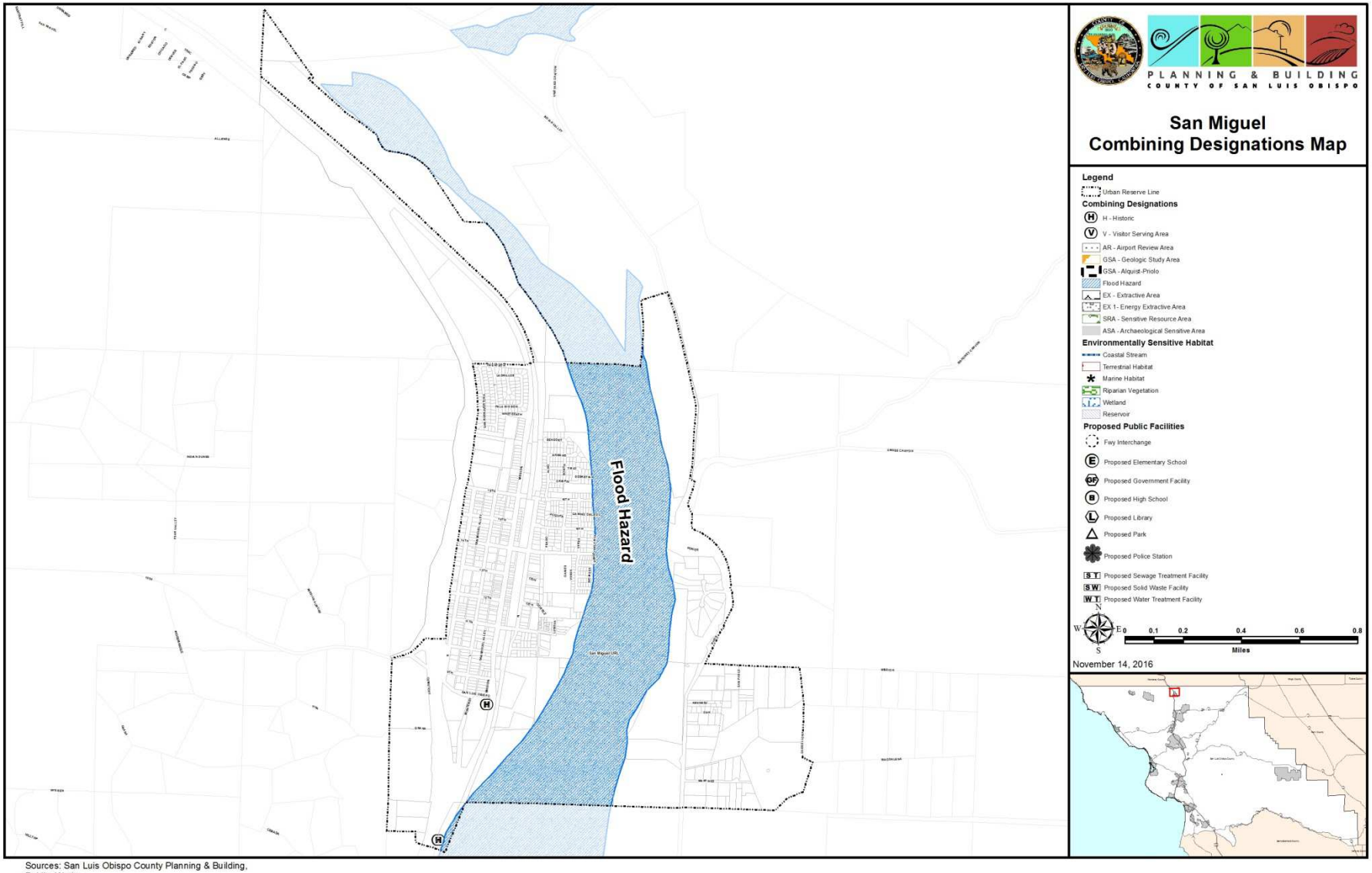

Sources: San Luis Obispo County Planning & Building, Public Works

Circulation Plan

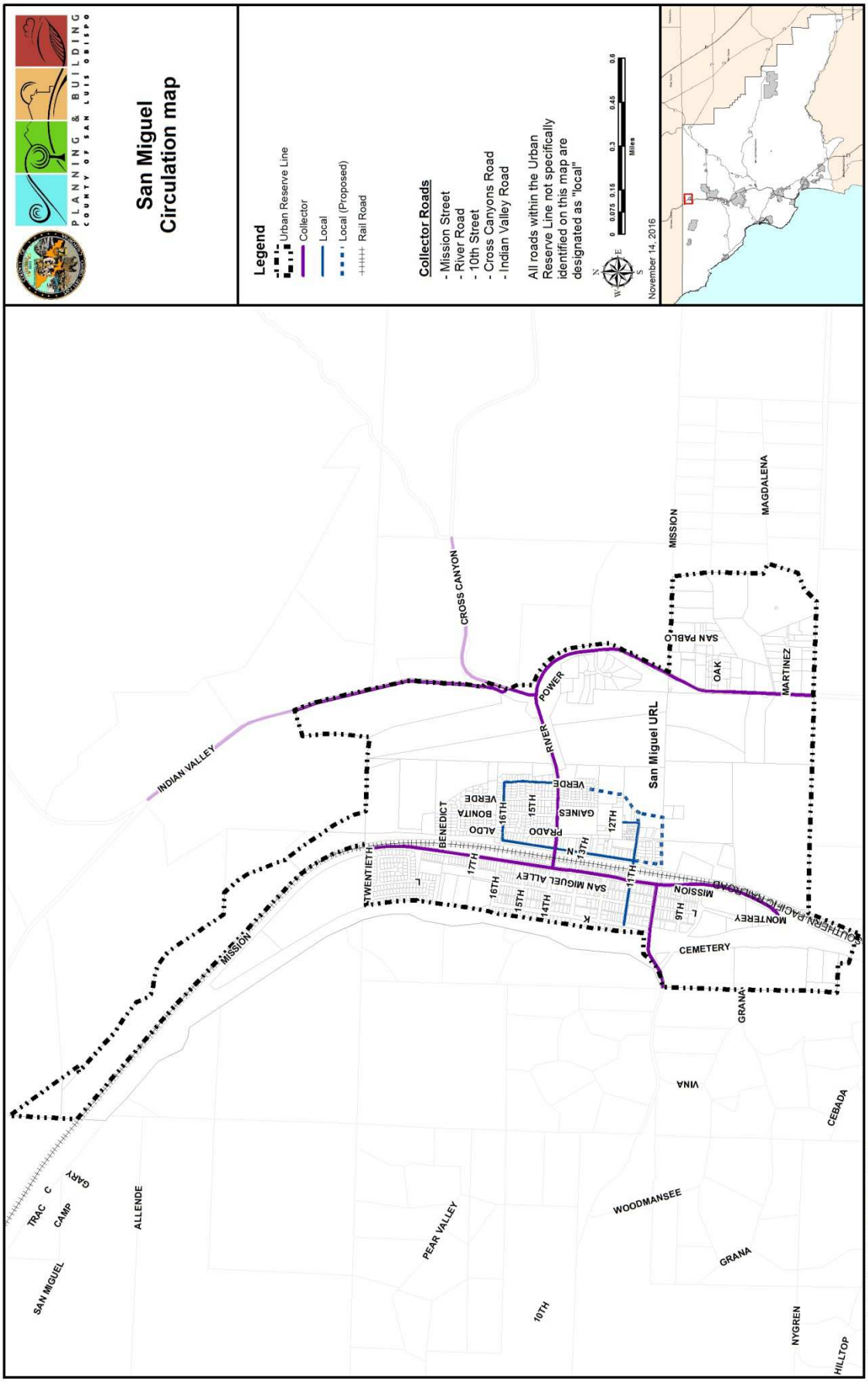

Sources: San Luis Obispo County Planning & Building, Public Works