COUNTY OF SAN LUIS OBISPO PLANNING & BUILDING DEPARTMENT

Minor Use Permit
Eisemann / DRC2015-00138

Vicinity Map

COUNTY OF SAN LUIS OBISPO PLANNING & BUILDING DEPARTMENT

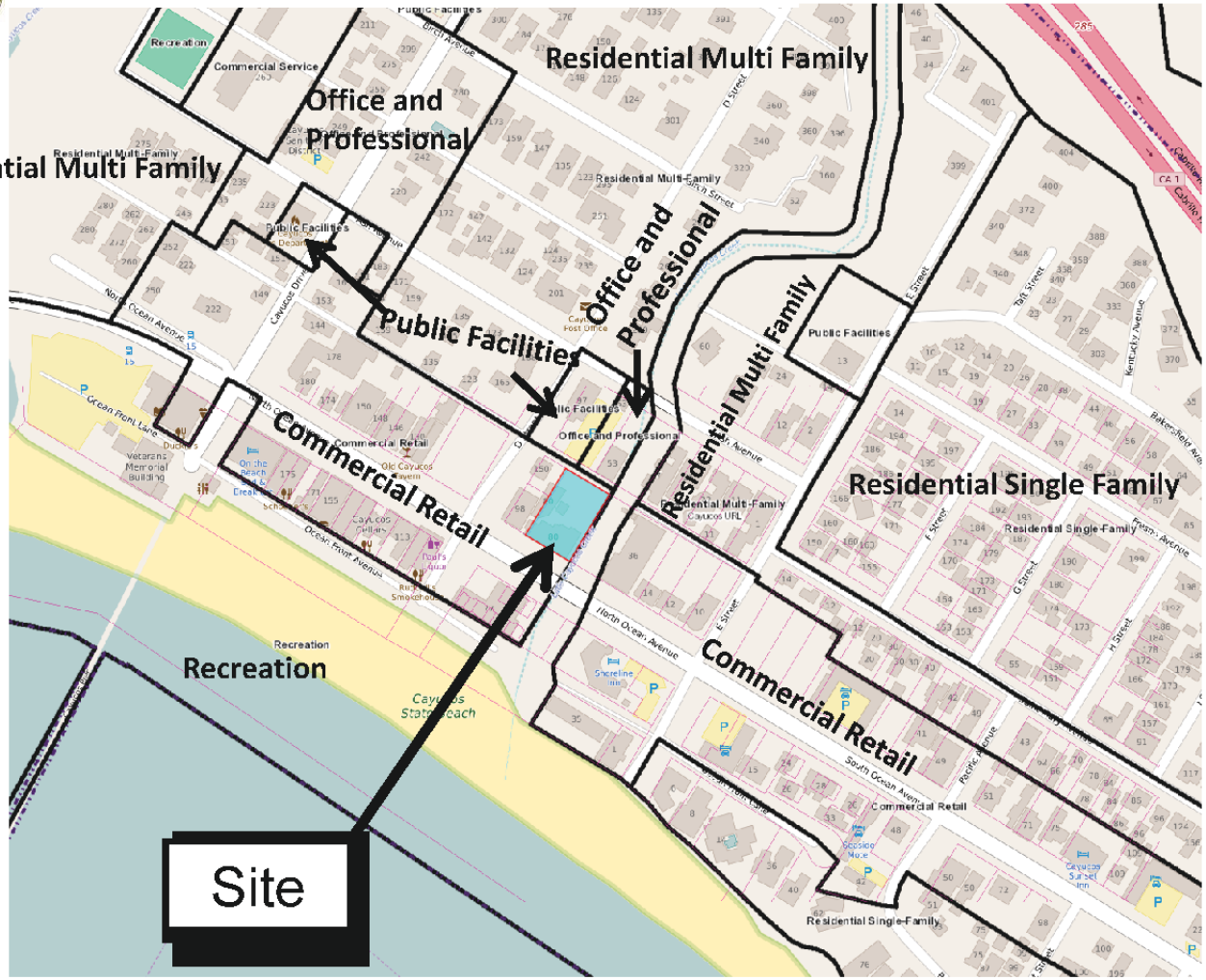

Minor Use Permit
Eisemann / DRC2015-00138

Land Use Category Map

COUNTY OF SAN LUIS OBISPO PLANNING & BUILDING DEPARTMENT

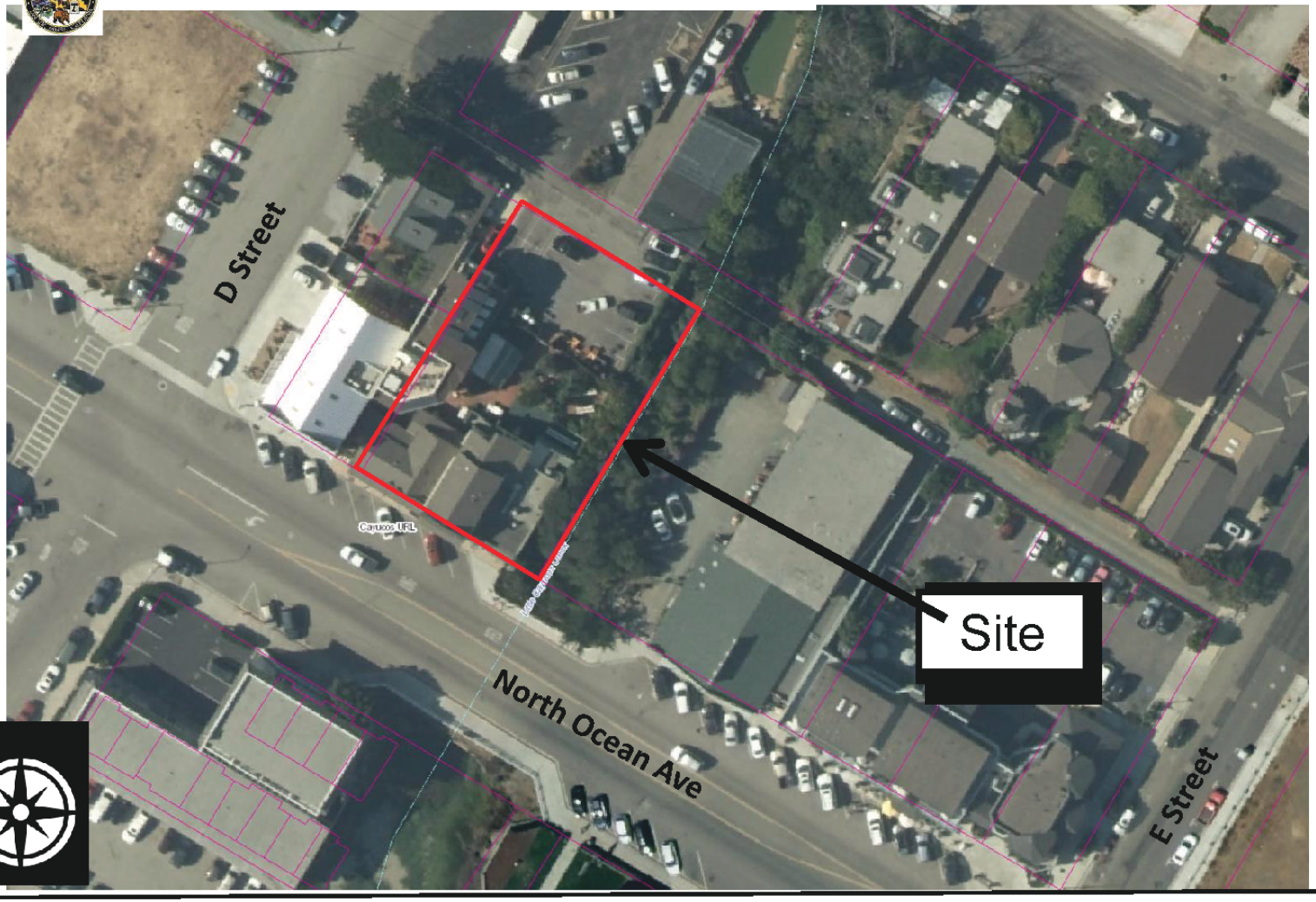

Minor Use Permit
Eisemann / DRC2015-00138

Aerial Photograph

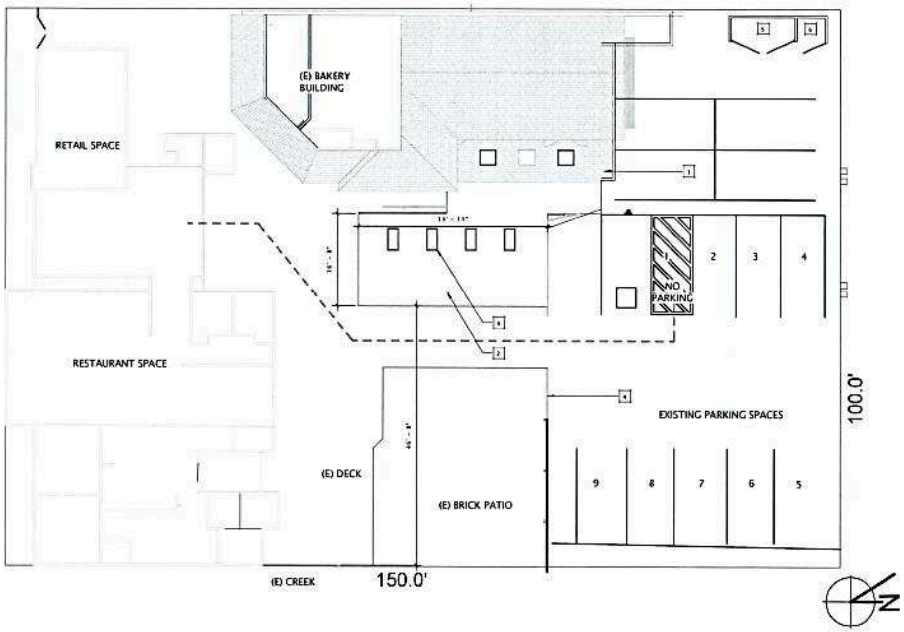

SITE PLAN NOTES

No	Description
1	(E) BUILDING STRUCTURE TO REMAIN
2	(N) PATIO COVER TO REPLACE EXISTING
3	(N) SKYLIGHTS IN PATIO COVER
4	(E) FENCE TO REMAIN
5	(E) RECYCLE TRASH ENCLOSURE
6	(E) TRASH ENCLOSURE

Site Plan

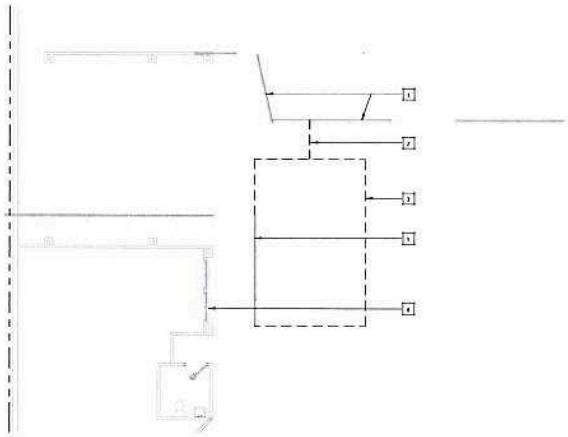

2 DEMOLITION PLAN

SCALE: 1/8" = 1'-0"

DEMO PLAN NOTES

No	Description

N

Minor Use Permit
Eisemann / DRC2015-00138

Site Plan

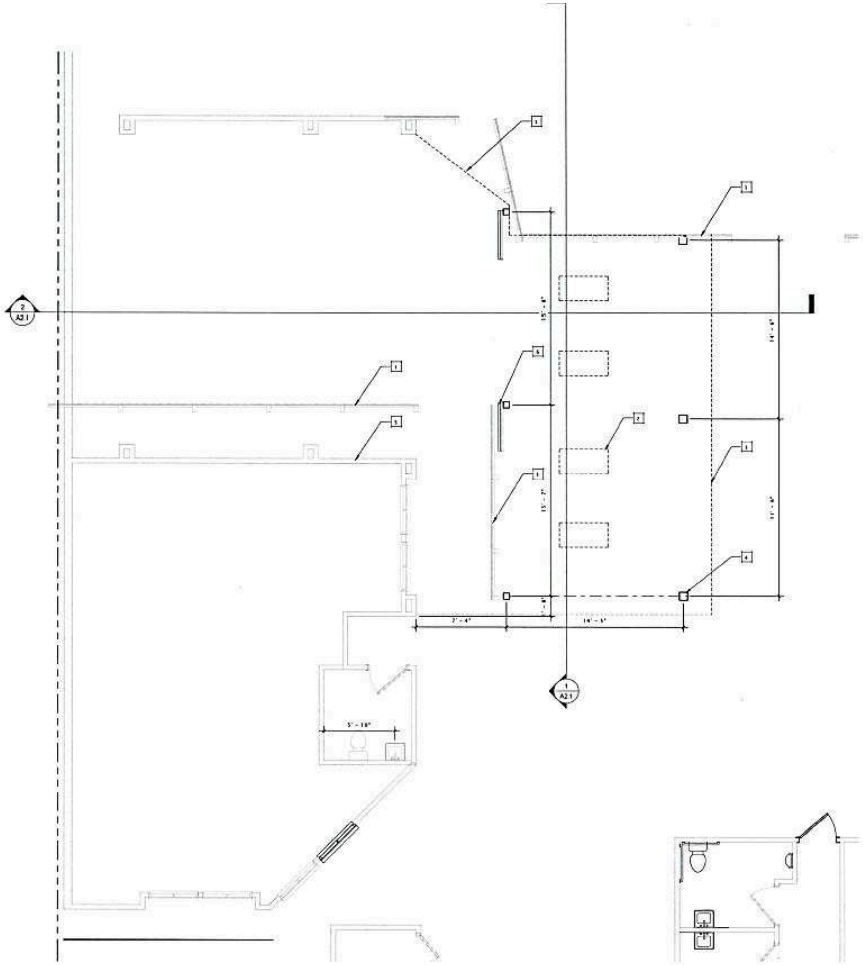

Main Level Floor Plan

Minor Use Permit
Eisemann / DRC2015-00138

Site Plan

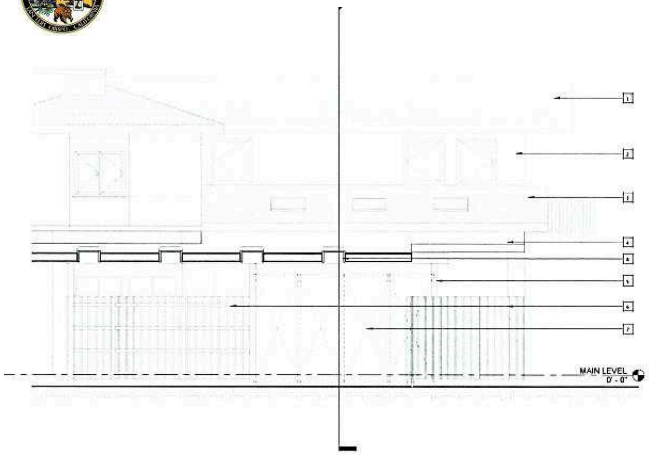

BLDG SECTION NOTES	
No	Description
1	(E) ROOF STRUCTURE TO REMAIN
2	(E) BUILDING STRUCTURE TO REMAIN
3	(E) ROOF STRUCTURE TO REMAIN
4	(N) PATIO COVER
5	(N) WOOD POST FOR (N) PATIO COVER
6	(E) WOOD FENCE TO REMAIN
7	REUSE BOARD FROM (E) FENCE TO (N) SLIDING FENCE
8	(N) SKYLIGHTS IN PATIO COVER
9	(N) MECHOLAM BEAM

Building Section / Elevations

JILDING SECTION EAST-WEST
LE: 1/4" = 1'-0"

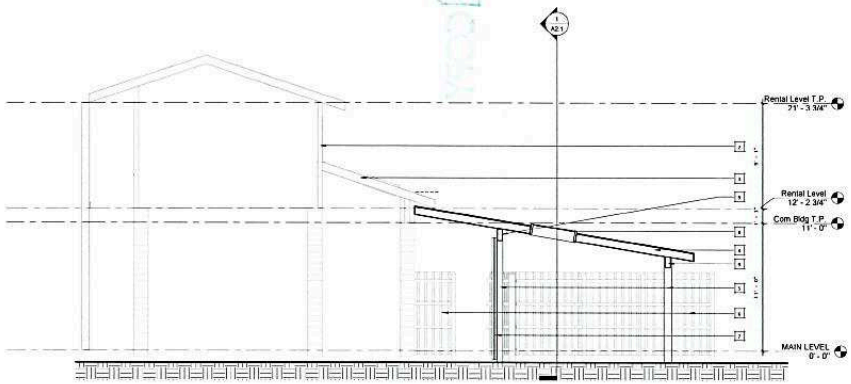

2 BUILDING SECTION NORTH-SOUTH
SCALE: 1/4" = 1'-0"

Minor Use Permit
Eisemann / DRC2015-00138

Sections