DRC2015-00133 – MAHER – VICINITY MAP

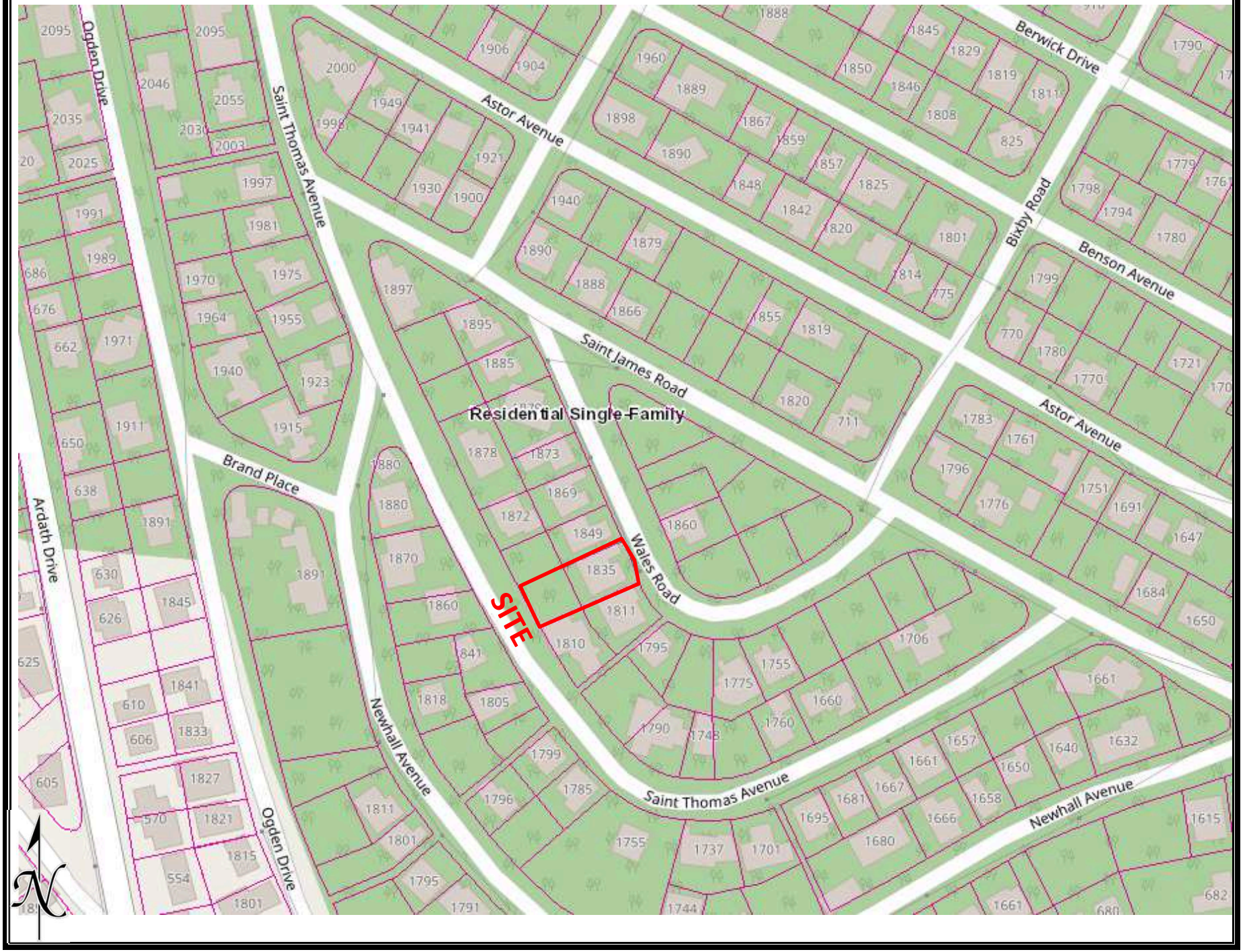
Residential Single Family
SITE
Ogden Drive
Saint Thomas Avenue
Astor Avenue
Berwick Drive
Bixby Road
Benson Avenue
Saint James Road
Brand Place
Ardath Drive
Wales Road
Newhall Avenue
Ogden Drive
Saint Thomas Avenue
Newhall Avenue
Astor Avenue

DRC2015-00133 – MAHER – AERIAL VIEW

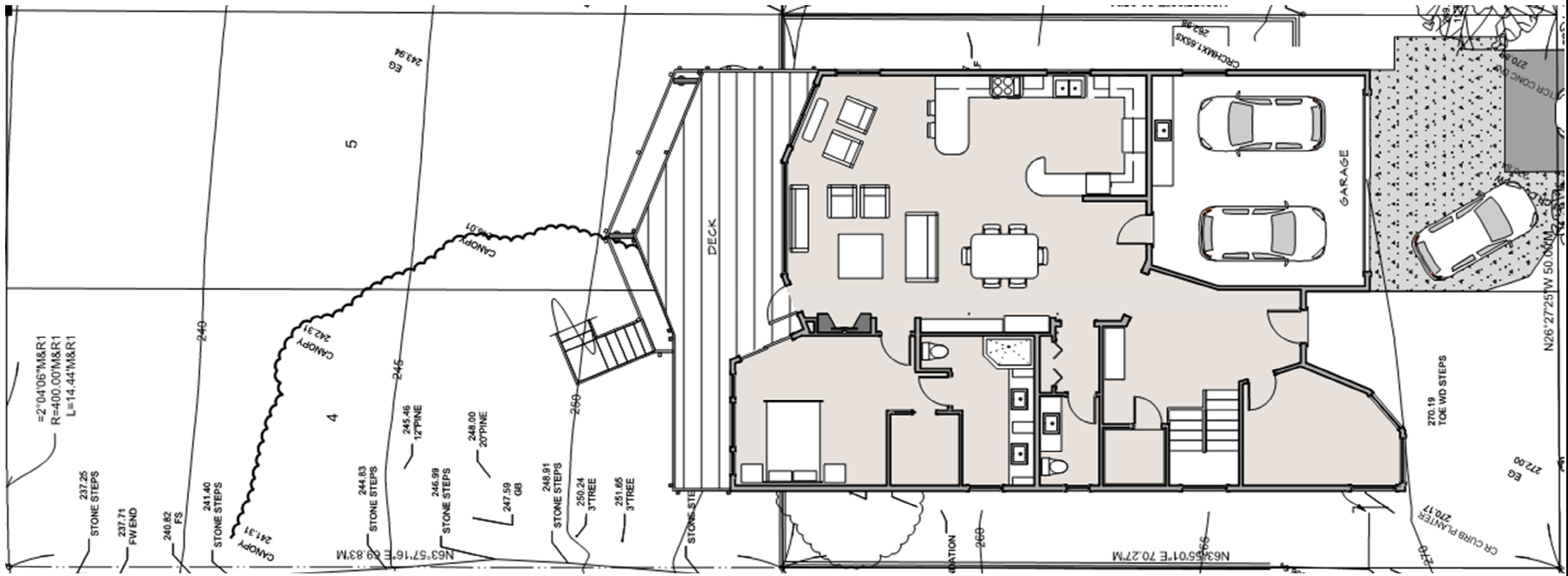
DECK
GARAGE
CANOPY
STONE STEPS
TOE WD STEPS
N63°57'16"E 69.83'M
N63°55'01"E 70.27'M
N26°27'25"W 50.00'M
=2°04'06"M&R1
R=400.00'M&R1
L=14.44'M&R1

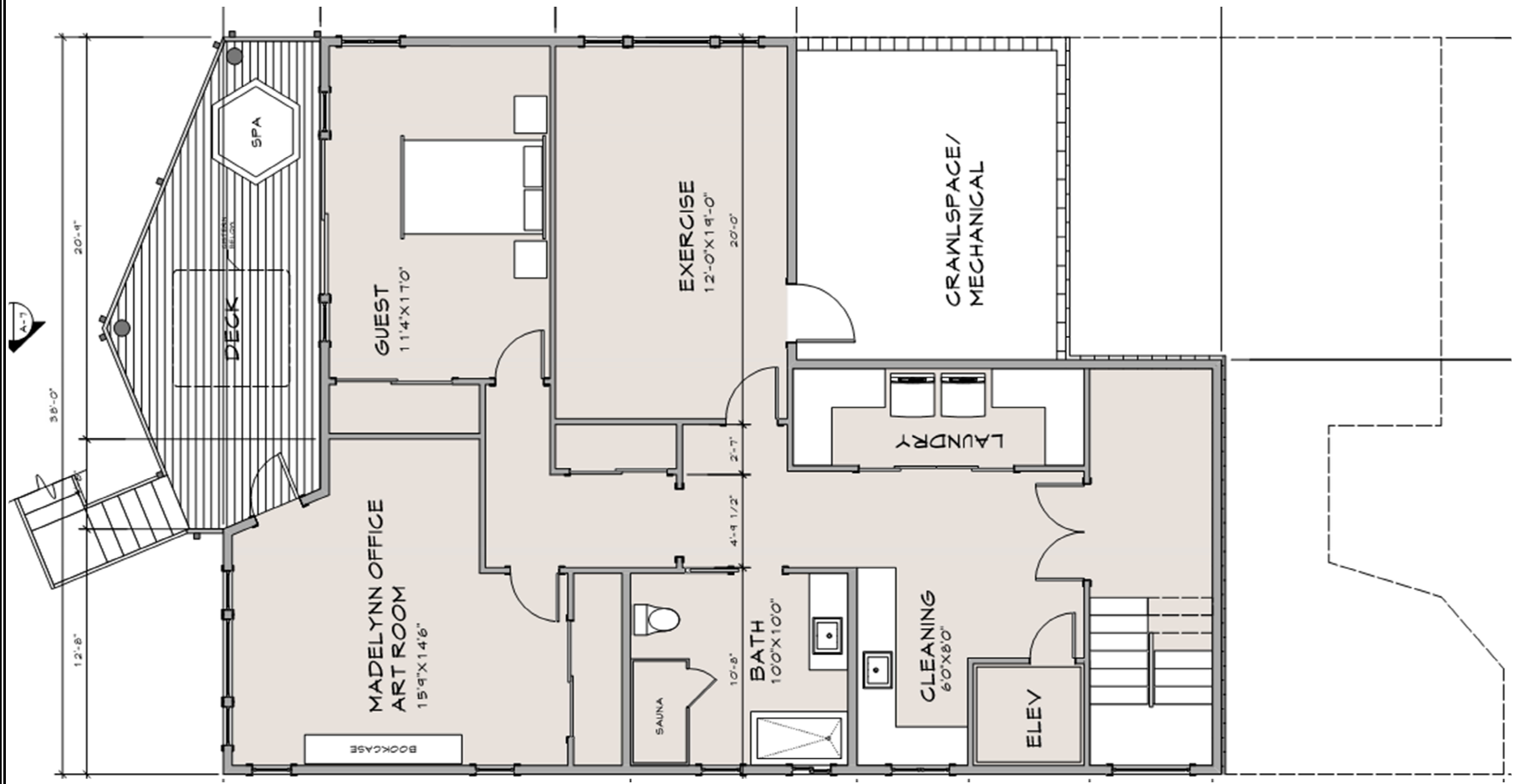

DRC2015-00133 – MAHER – LOWER FLOOR PLAN

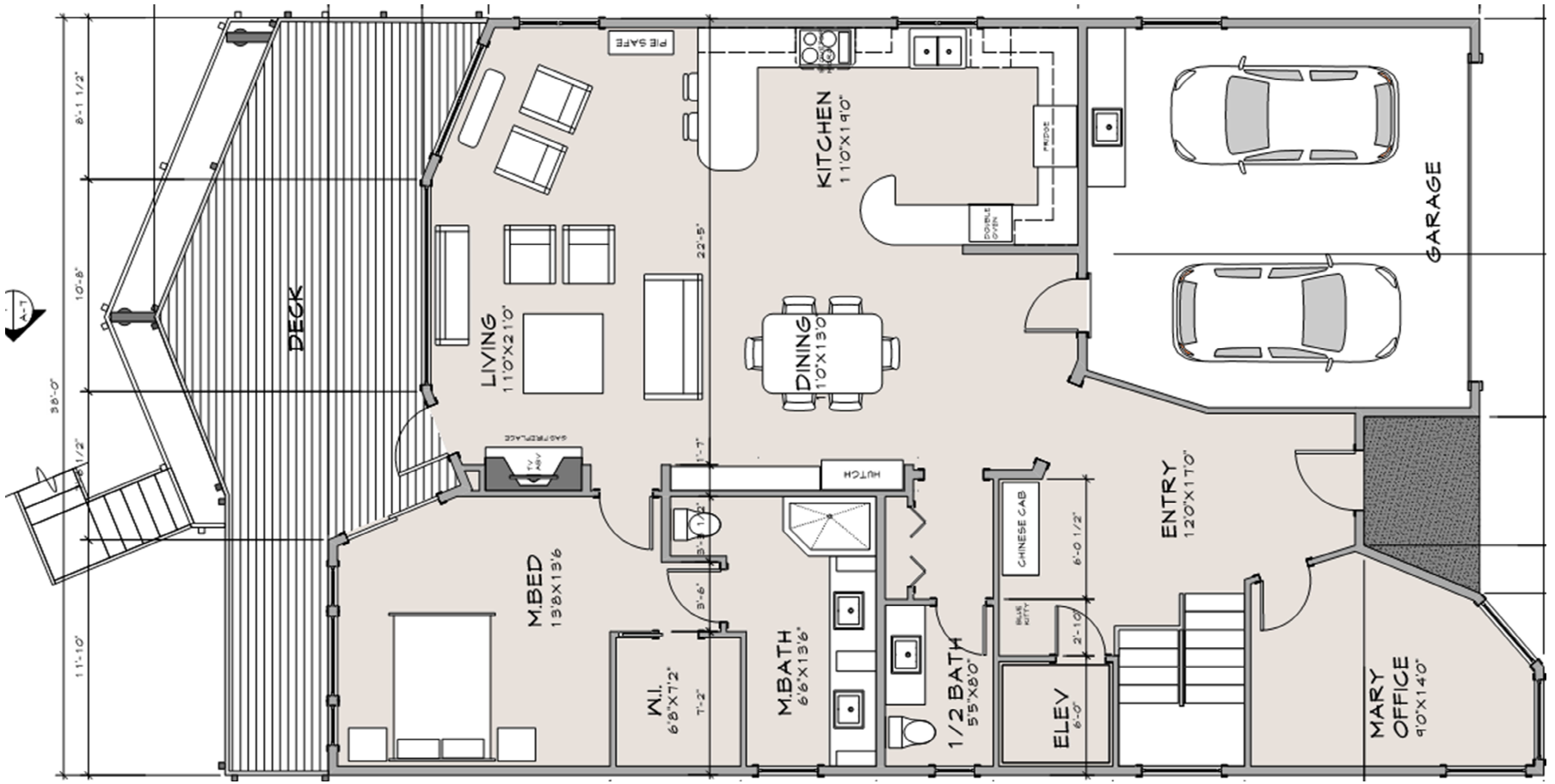

DRC2015-00133 – MAHER – UPPER FLOOR PLAN

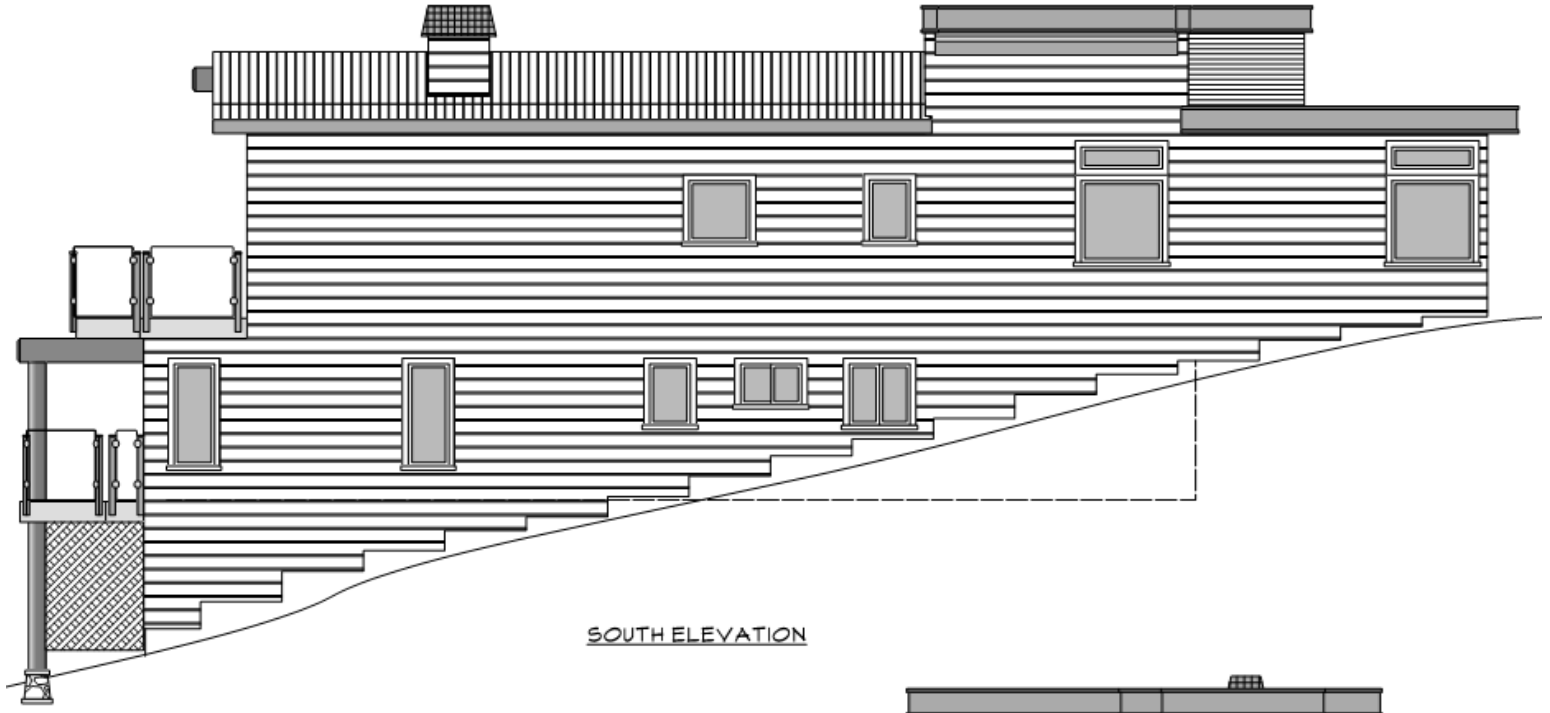

SOUTH ELEVATION

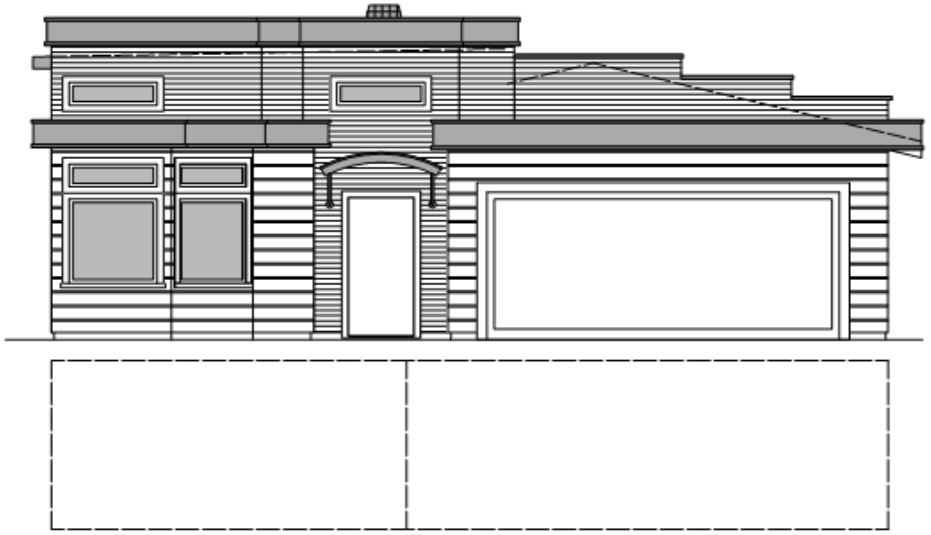

EAST ELEVATION

DRC2015-00133 – MAHER – ELEVATIONS

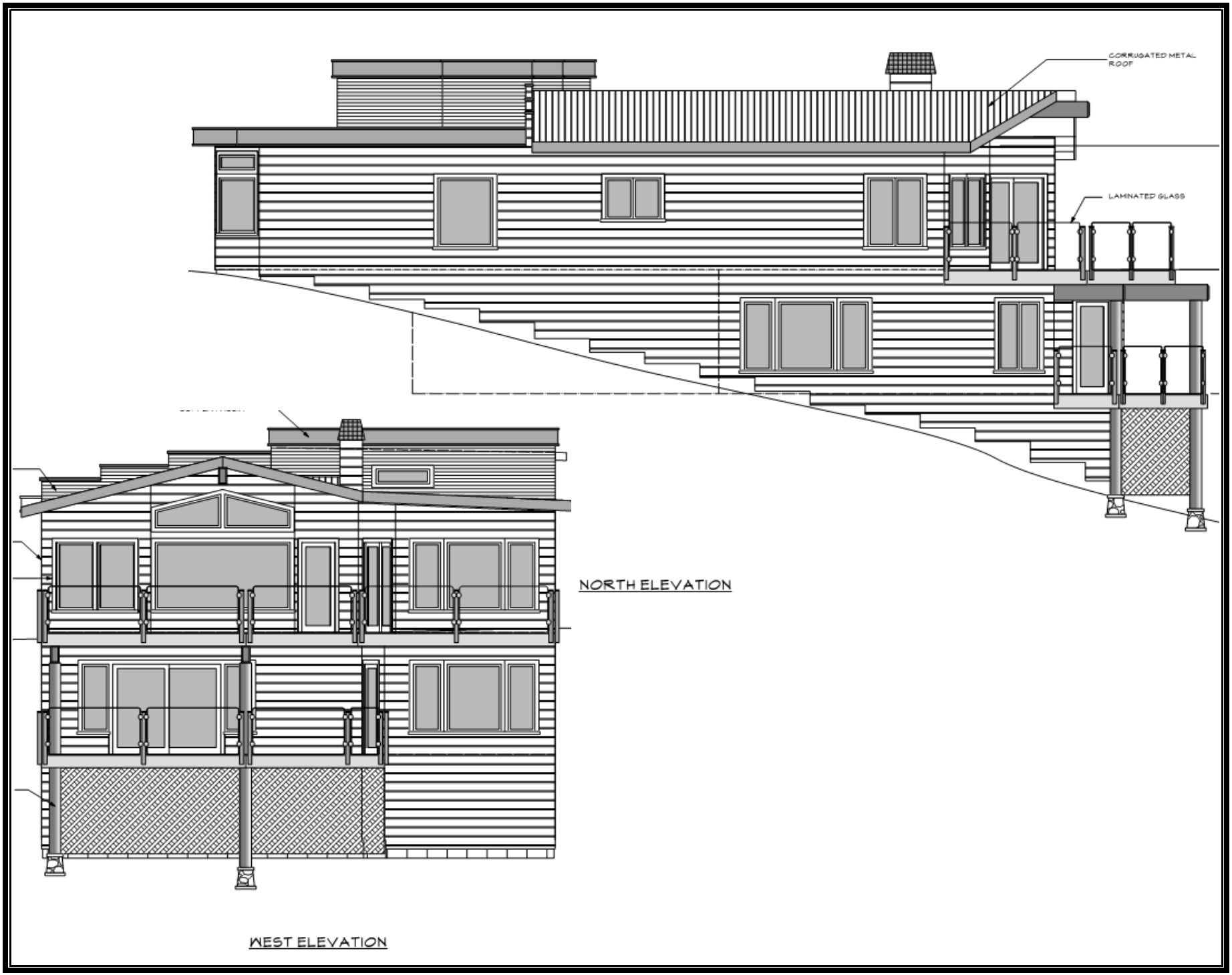
CORRUGATED METAL ROOF
LAMINATED GLASS
NORTH ELEVATION
WEST ELEVATION