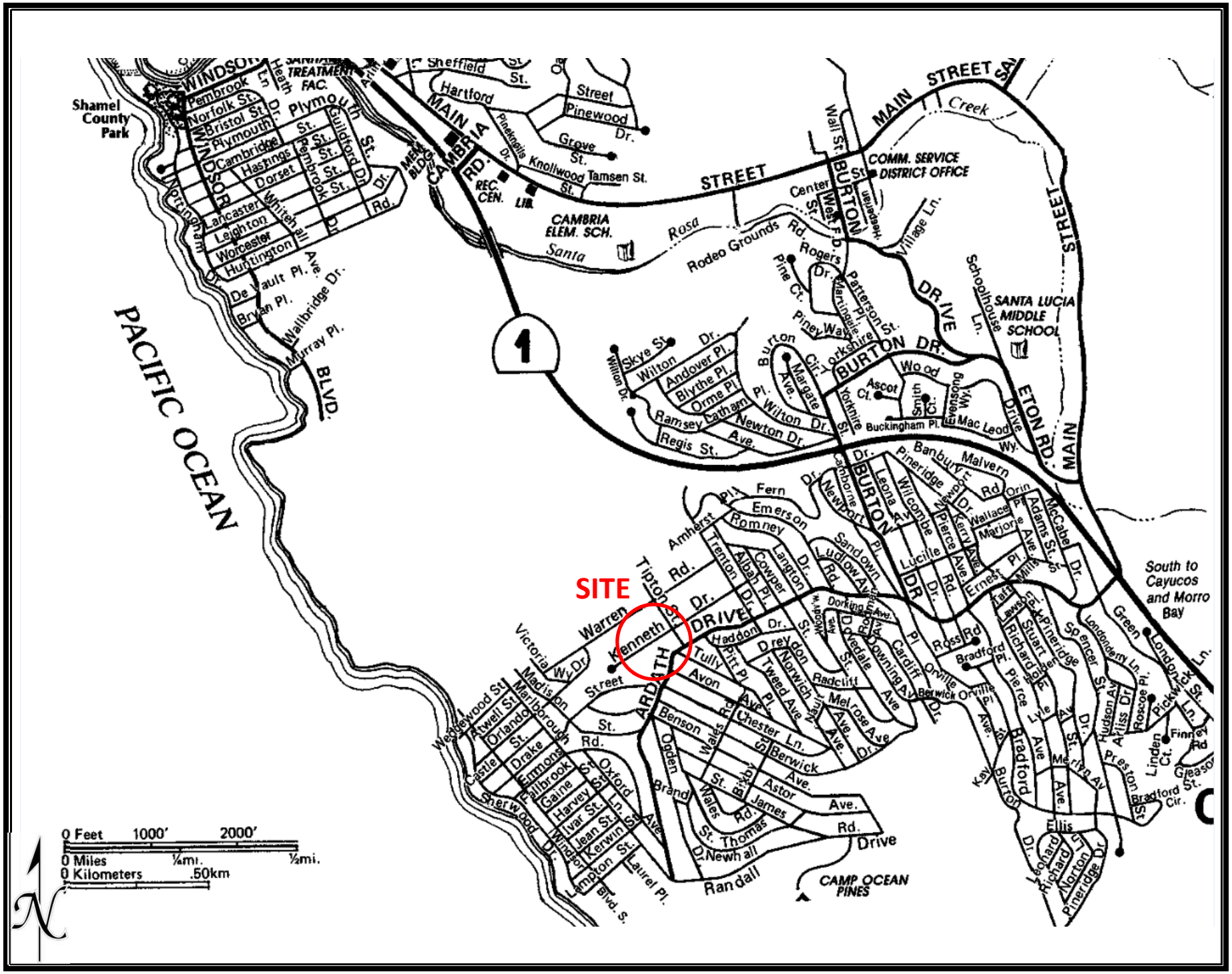
SITE
PACIFIC OCEAN
Shamel County Park
CAMBRIA
MAIN STREET
BURTON DR.
ETON RD.
SANTA LUCIA MIDDLE SCHOOL
COMM. SERVICE DISTRICT OFFICE
CAMBRIA ELEM. SCH.
REC. CEN.
LIB.
Santa Rosa Creek
Rodeo Grounds Rd.
Tipton St.
Warren Rd.
Kenneth St.
ARDATH DRIVE
Victoria Wy. Dr.
Madison St.
Marlborough St.
Wedgewood St.
Atwell St.
Orlando St.
Drake St.
Emmons St.
Fallbrook St.
Gaine St.
Harvey St.
Ivar St.
Jean St.
Kerwin St.
Lampton St.
Oxford St.
Laurel Pl.
Randall
Newhall St.
Thomas Rd.
James Ave.
Astor Ave.
Berwick Ave.
Chester Ln.
Benson
Ogden
Brand
Wales Rd.
Avon
Tully
Haddon
Drexel Dr.
Norwich Ln.
Tweed Ave.
Radcliff
Melrose Ave.
Dovedale St.
Downing Ave.
Cardiff Dr.
Ross Rd.
Bradford Pl.
Orville Pl.
Pierce Ave.
Stuart Pl.
Richard Pl.
Lyle Ave.
Merlyn Ave.
Ellis
Leonard Dr.
Norton Ln.
Pineridge Dr.
Burton
Key
Preston St.
Bradford Cir.
Linden Ct.
Finney Rd
Greason St.
Hudson Ave.
Arliss Dr.
Roscoe Pl.
Spencer St.
Londonderry Ln.
Green
Pickwick Ln.
Londonderry St.
South to Cayucos and Morro Bay
Malvern Rd.
Banbury
Pineridge
Newport Dr.
Leona Ave.
Willcombe
Lucile
Kerry Ave.
Wallace
Marjorie
Orin Pl.
Adams St.
McCabe Dr.
Ernest Pl.
Millie
Fern Pl.
Emerson
Romney
Amherst
Trenton Dr.
Albah Pl.
Cowper
Langton Dr.
Sandown
Ludlow Ave.
Dorking St.
Ashford Ave.
Wimbledon Ave.
Cambourne
Yorkshire St.
Wilton Dr.
Skye St.
Andover Pl.
Blythe Pl.
Orme Pl.
Ramsey
Catham
Regis St.
Newton Dr.
Margate Ave.
Burton Cir.
Pine Ct.
Piney Way
Rogers Dr.
Patterson St.
Marlingale
Wall St.
Center St.
Village Ln.
Schoolhouse Ln.
Wood
Ascot Ct.
Smith Ct.
Evensong Wy.
Buckingham Pl.
Mac Leod Drive
Wy.
Sheffield St.
Hartford
Pineridge Dr.
Knollwood St.
Tamsen St.
Grove St.
Pinewood Dr.
Street
Treatment Fac.
Pembrook Ln.
Norfolk St.
Bristol St.
Plymouth
Cambridge
Hastings
Dorset
Lancaster
Leighton
Worcester
Huntington
Whitehall
Pembrook St.
Guilford Dr.
Nottingham Dr.
De Vault Pl.
Bryan Pl.
Wallbridge Dr.
Murray Pl.
BLVD.
0 Feet 1000' 2000'
0 Miles ¼mi. ½mi.
0 Kilometers .50km
N

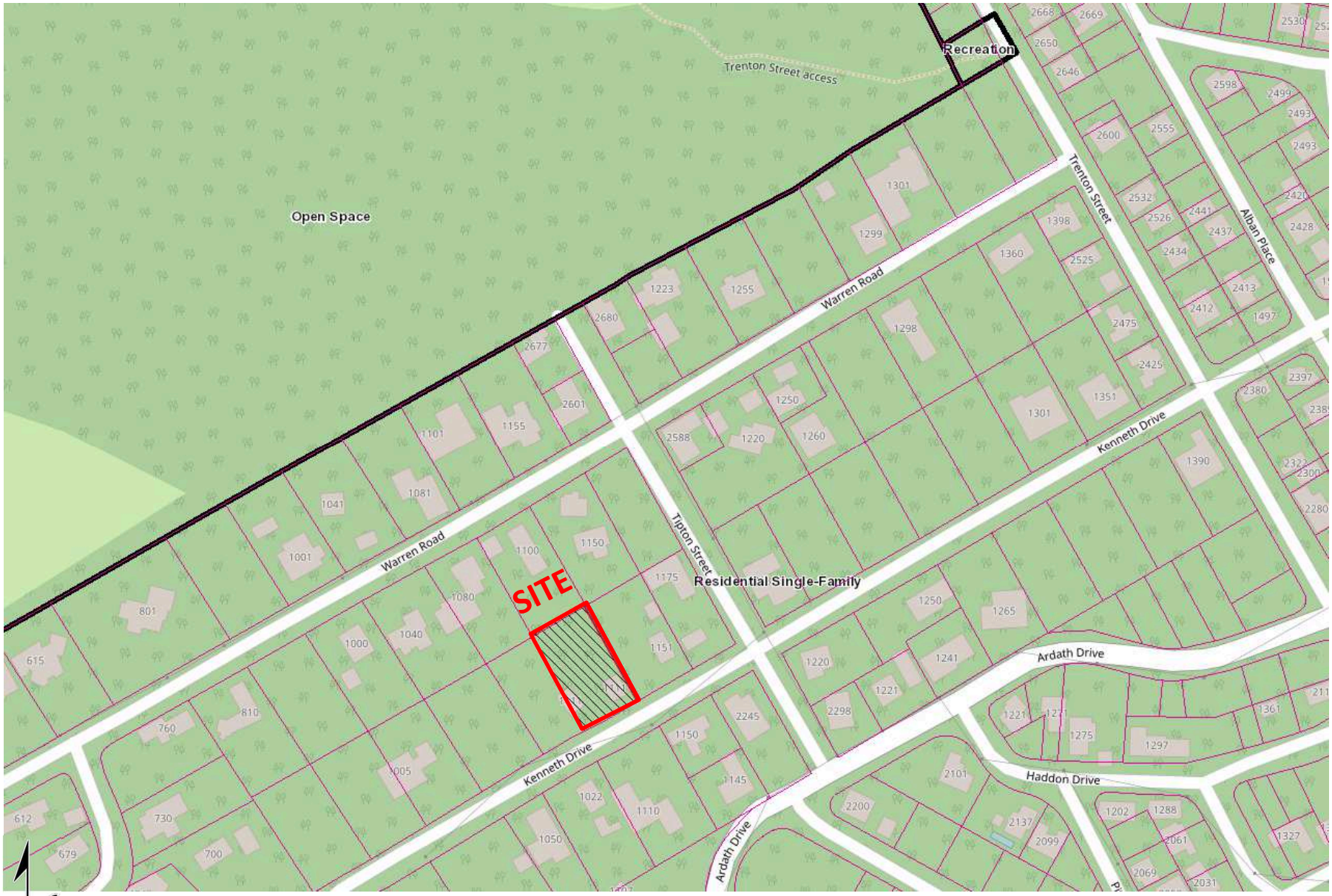

DRC2016-00011 – STAUFFER – LAND USE MAP

DRC2016-00011 – STAUFFER – AERIAL VIEW

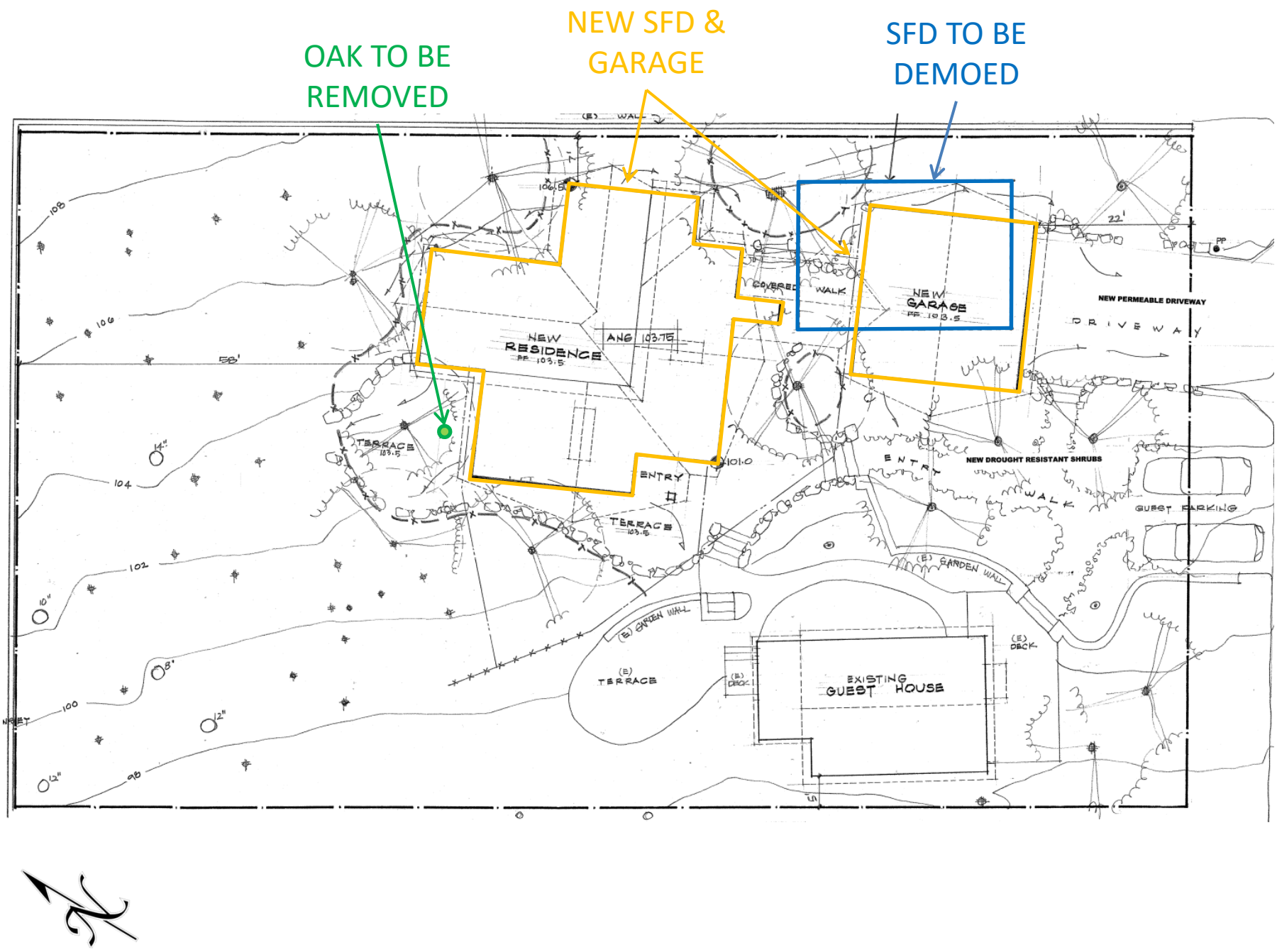
OAK TO BE REMOVED
NEW SFD & GARAGE
SFD TO BE DEMOED
NEW RESIDENCE
FF 103.5
ANG 103.75
COVERED WALK
NEW GARAGE
FF 103.5
NEW PERMEABLE DRIVEWAY
DRIVEWAY
TERRACE
103.5
ENTRY
TERRACE
103.5
101.0
ENTRY WALK
NEW DROUGHT RESISTANT SHRUBS
GUEST PARKING
(E) GARDEN WALL
(E) GARDEN WALL
(E) TERRACE
(E) DECK
(E) DECK
EXISTING GUEST HOUSE
22'
58'
108
106
104
102
100
98

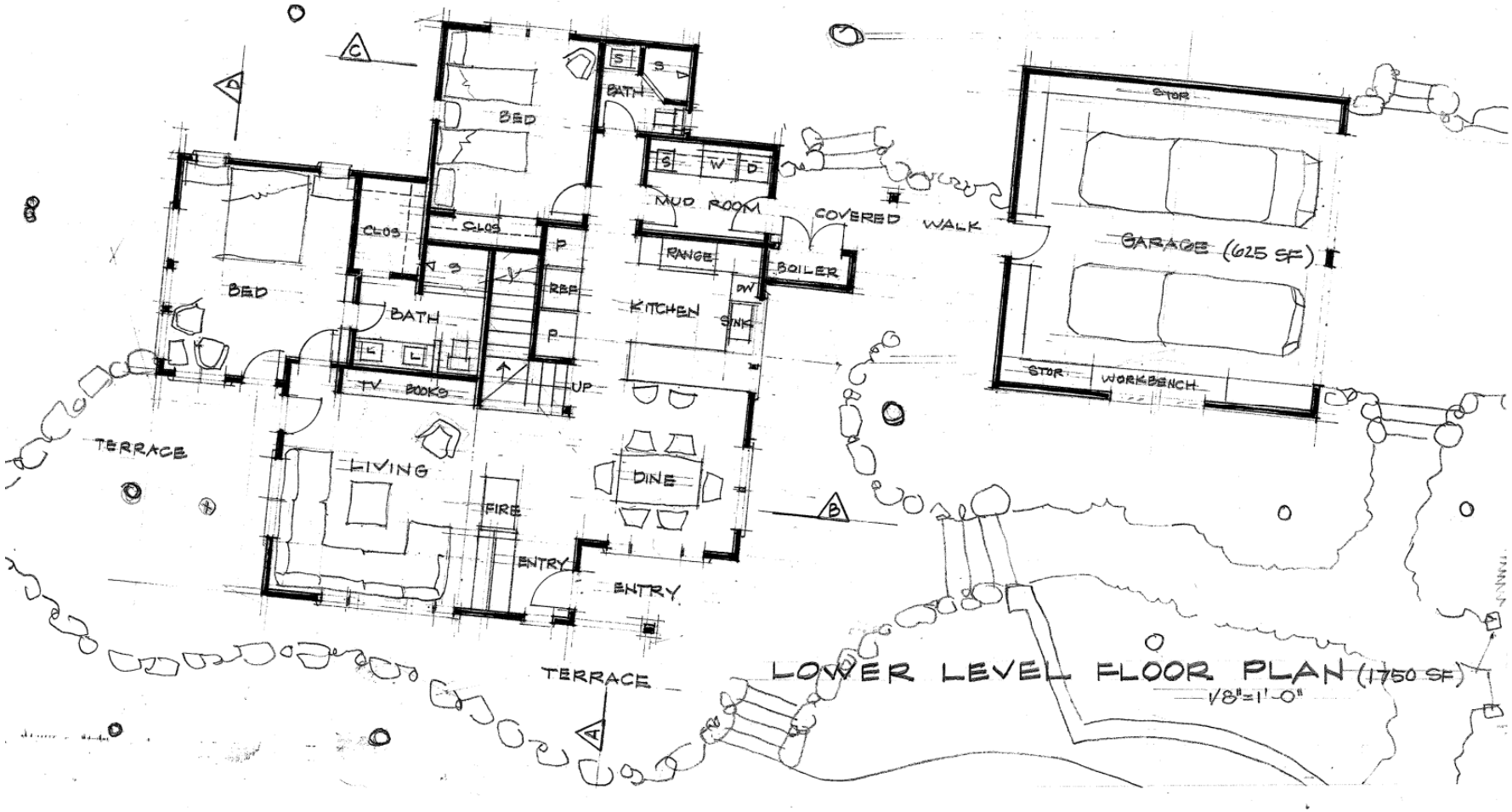
BED
BATH
S
S
S
W
D
MUD ROOM
COVERED WALK
STOR
GARAGE (625 SF)
CLOS
CLOS
P
RANGE
BOILER
BED
S
REF
KITCHEN
DW
SINK
BATH
P
L
L
TV
BOOKS
UP
STOR
WORKBENCH
TERRACE
LIVING
DINE
FIRE
ENTRY
ENTRY
TERRACE
LOWER LEVEL FLOOR PLAN (1750 SF)
1/8"=1'-0"

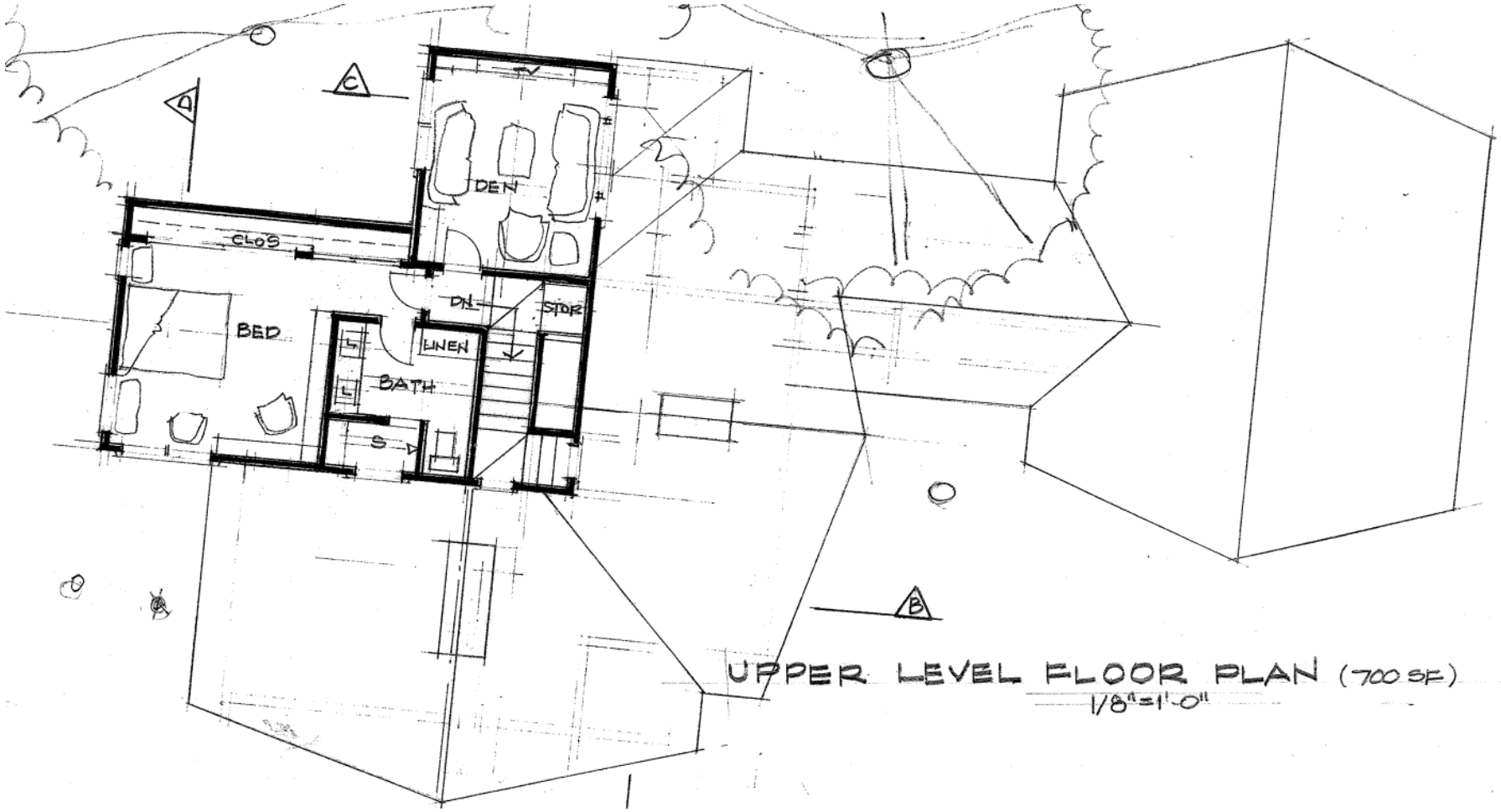
C
D
DEN
CLOS
BED
DN
STOR
LINEN
BATH
S
B
UPPER LEVEL FLOOR PLAN (700 SF)
1/8"=1'-0"


SOUTH
WEST
1/8" = 1'-0"

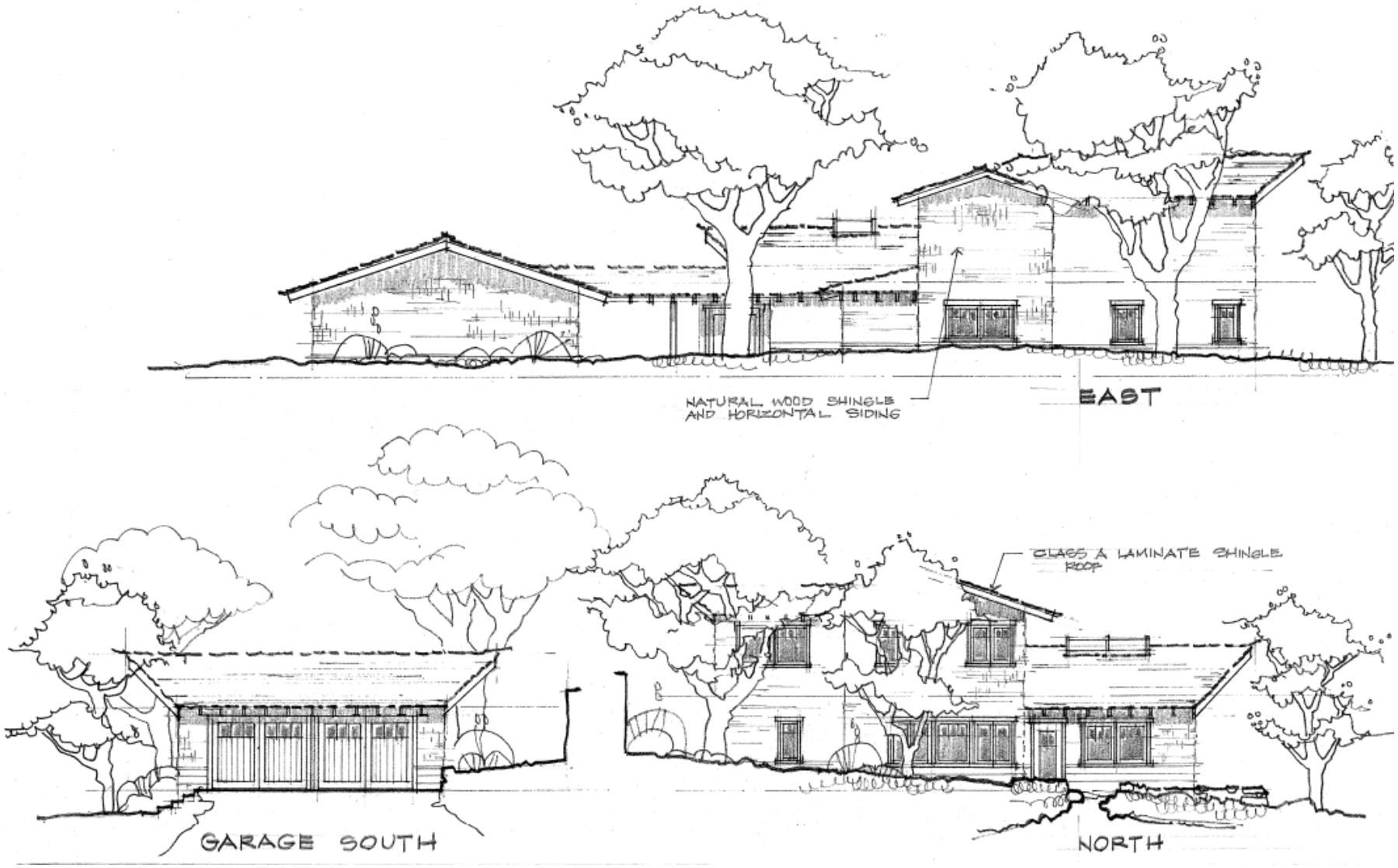
NATURAL WOOD SHINGLE
AND HORIZONTAL SIDING
EAST
CLASS A LAMINATE SHINGLE
ROOF
GARAGE SOUTH
NORTH