SAN LUIS OBISPO COUNTY DEPARTMENT OF BUILDING AND PLANNING

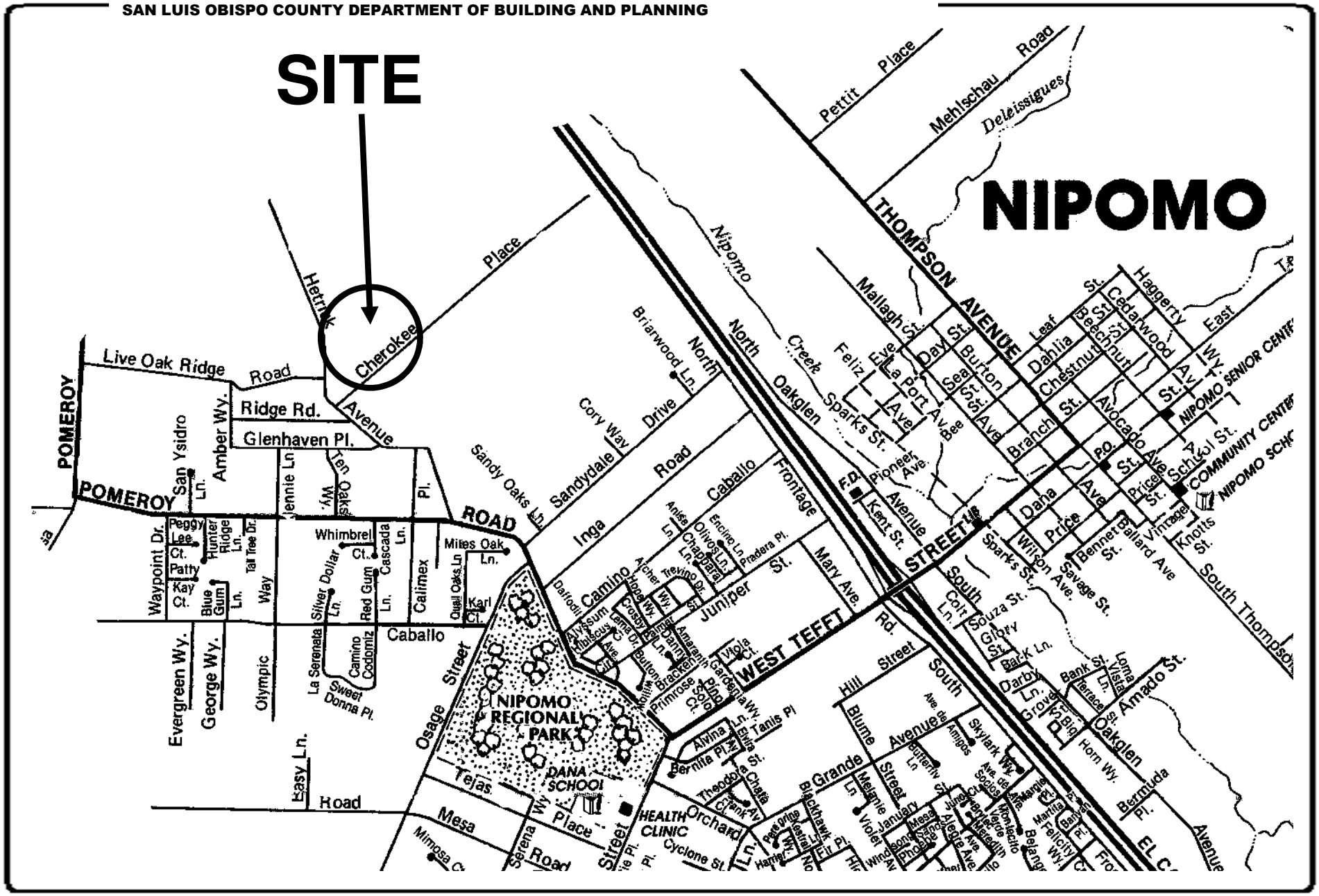

PROJECT

Parcel Map CO 06-0095
Ortiz SUB2005-00266

EXHIBIT

Vicinity Map

SAN LUIS OBISPO COUNTY DEPARTMENT OF BUILDING AND PLANNING

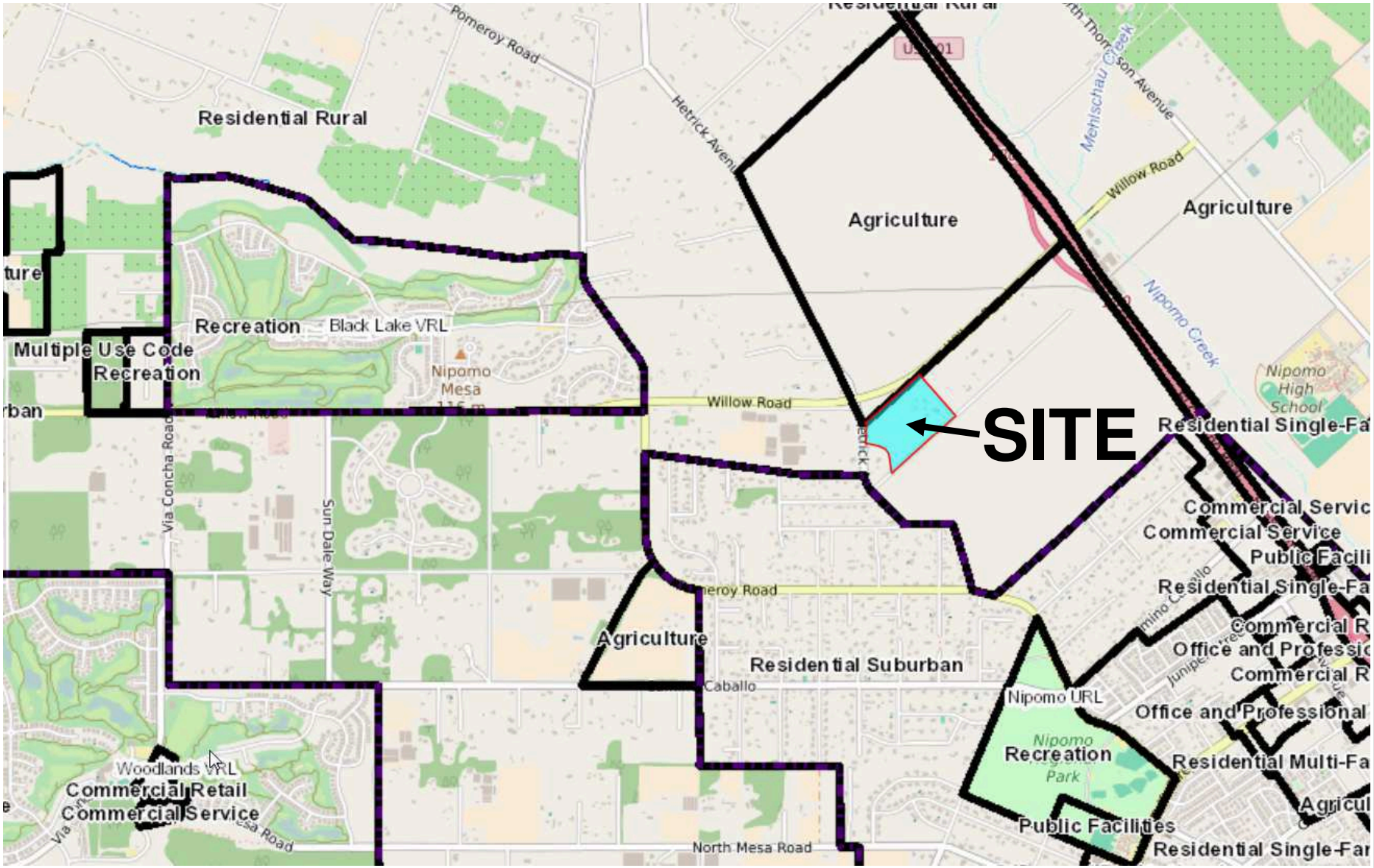

PROJECT

Parcel Map CO 06-0095
Ortiz SUB2005-00266

EXHIBIT

Land Use Category

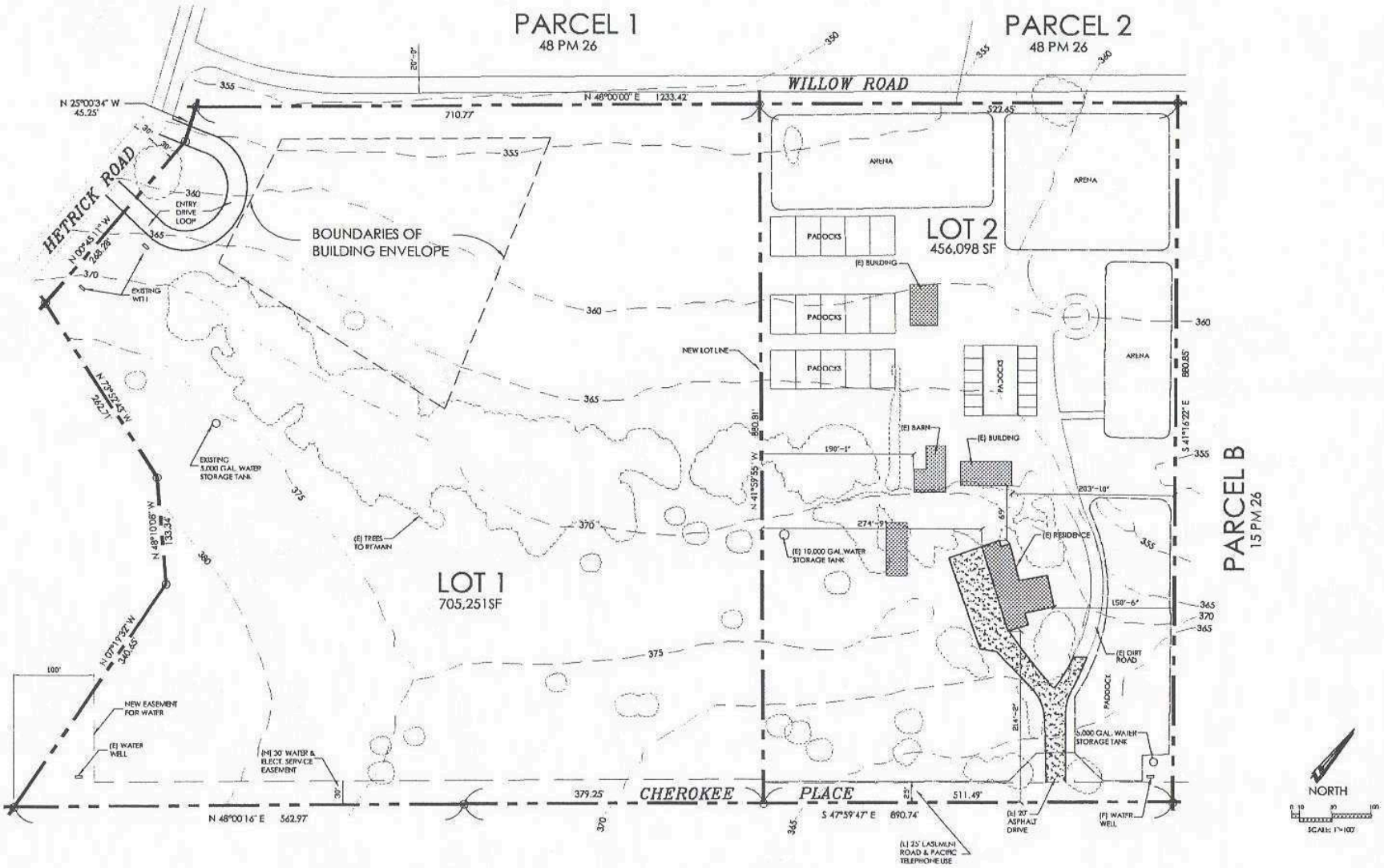

PROJECT

Parcel Map CO 06-0095
Ortiz SUB2005-00266

EXHIBIT

Vesting Tentative Map