SAN LUIS OBISPO COUNTY ● PLANNING and BUILDING

DRC2015-00135 – LAVAL – VICINITY MAP

SAN LUIS OBISPO COUNTY ● PLANNING and BUILDING

DRC2015-00135 – LAVAL – LAND USE CATEGORY

SAN LUIS OBISPO COUNTY • PLANNING and BUILDING



DRC2015-00135 –LAVAL– AERIAL

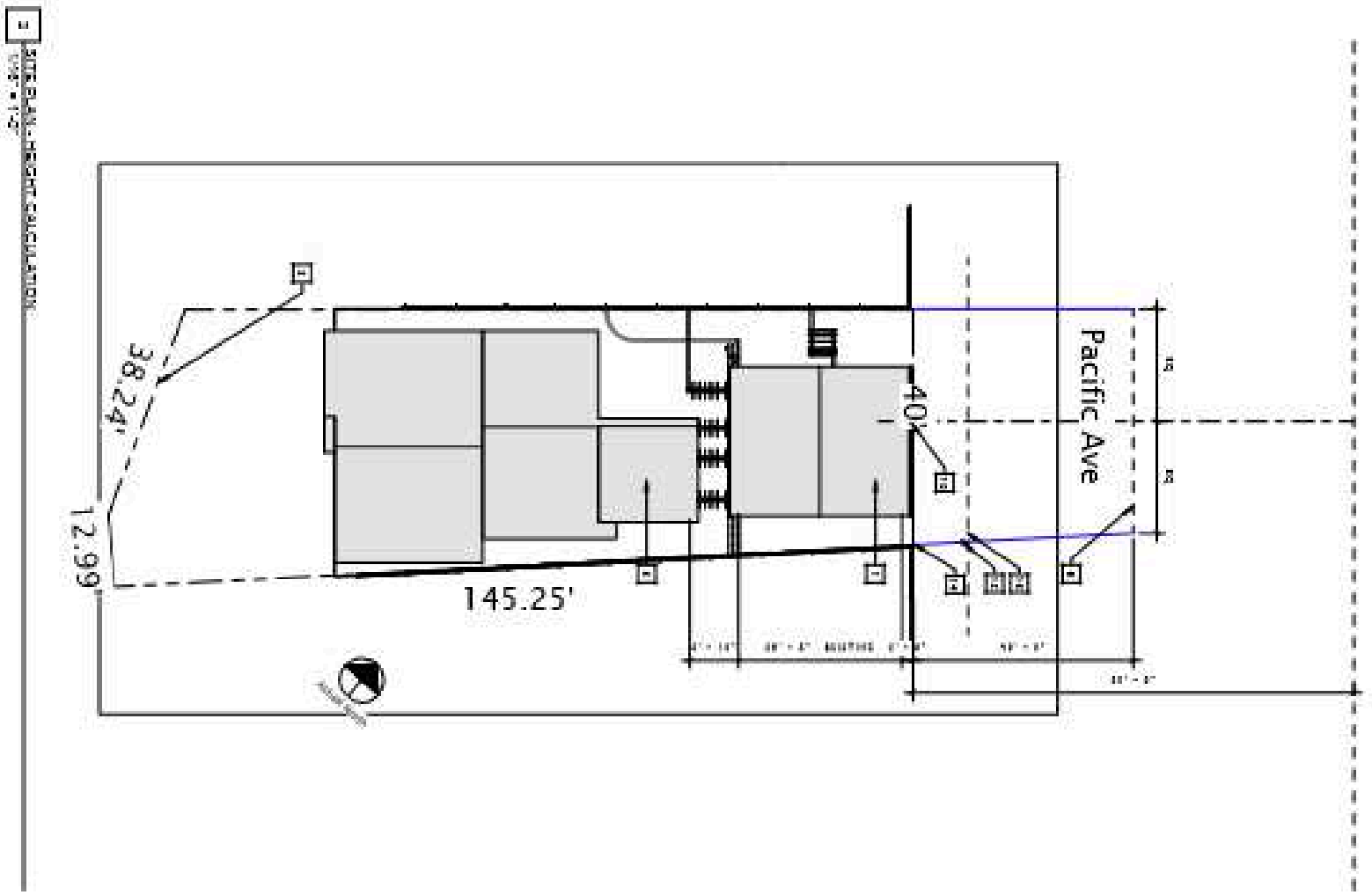
SITE PLAN - HEIGHT CALCULATION
38.24'
12.99'
145.25'
40'
Pacific Ave

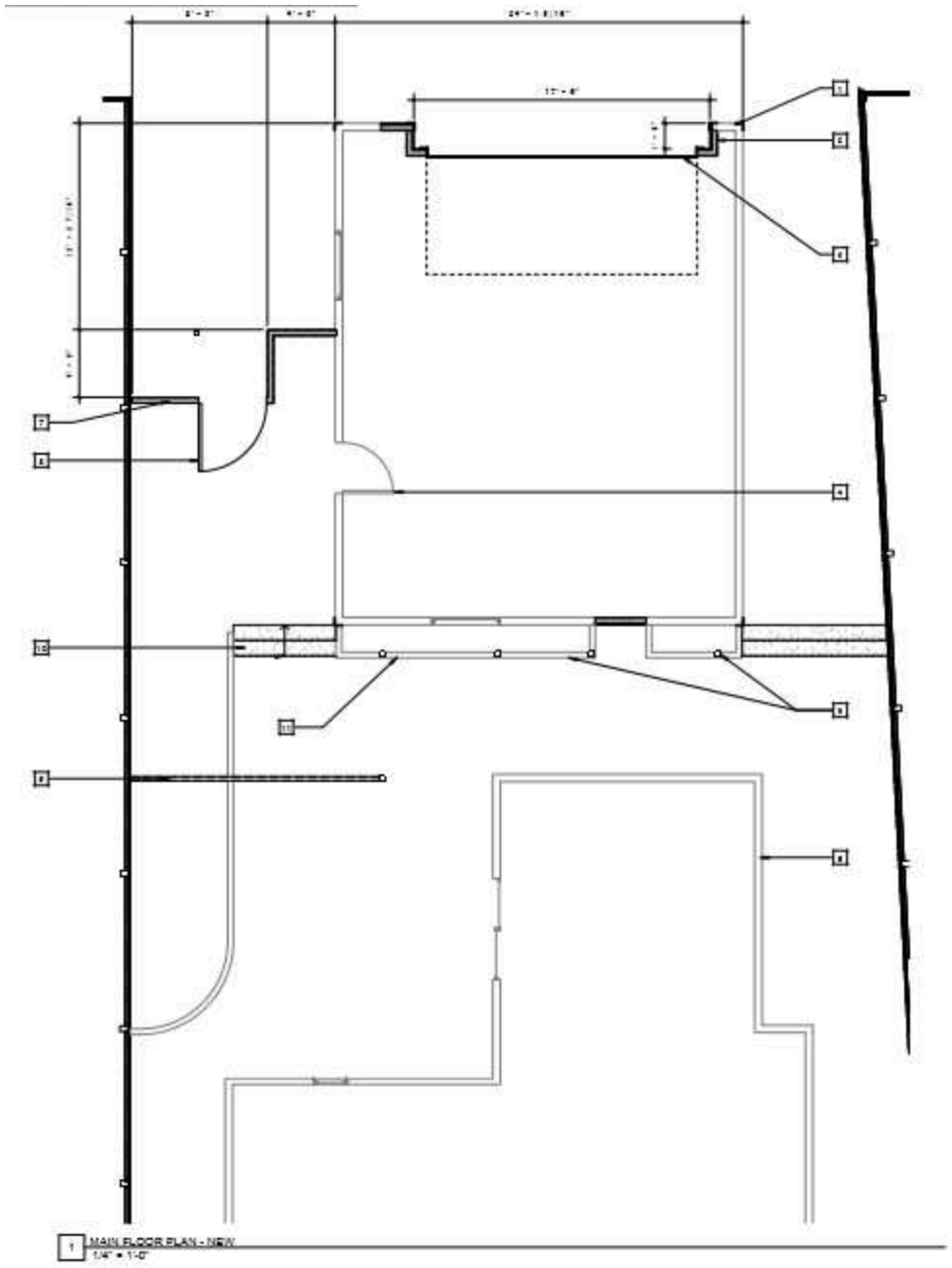

DRC2015-00135 – LAVAL – SITE DETAIL

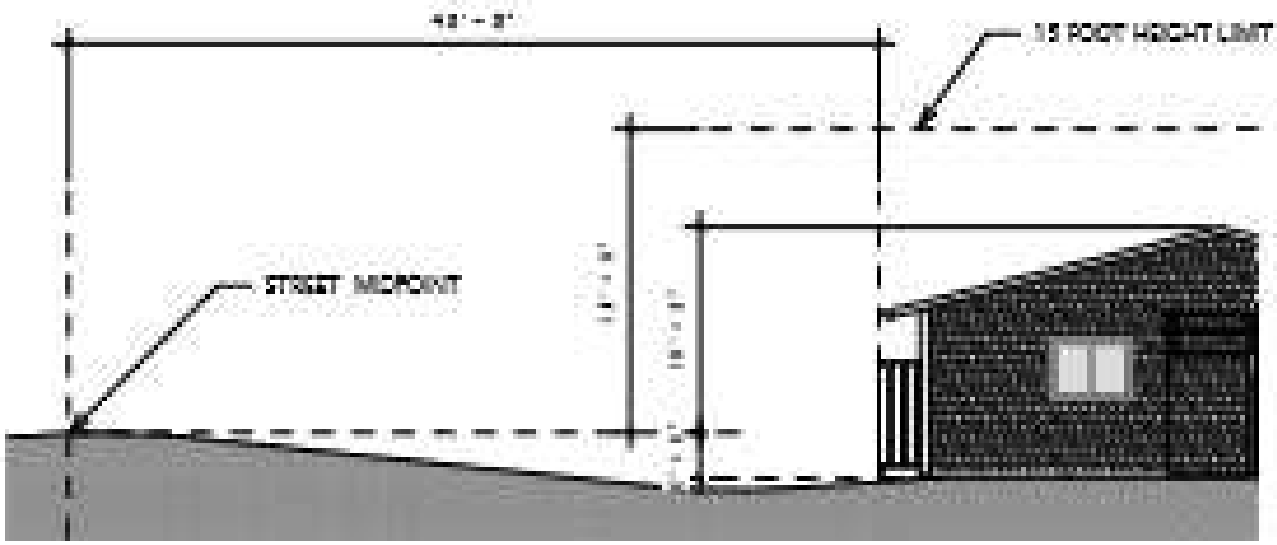

1 GARAGE HEIGHT STUDY
1/8" = 1'-0"

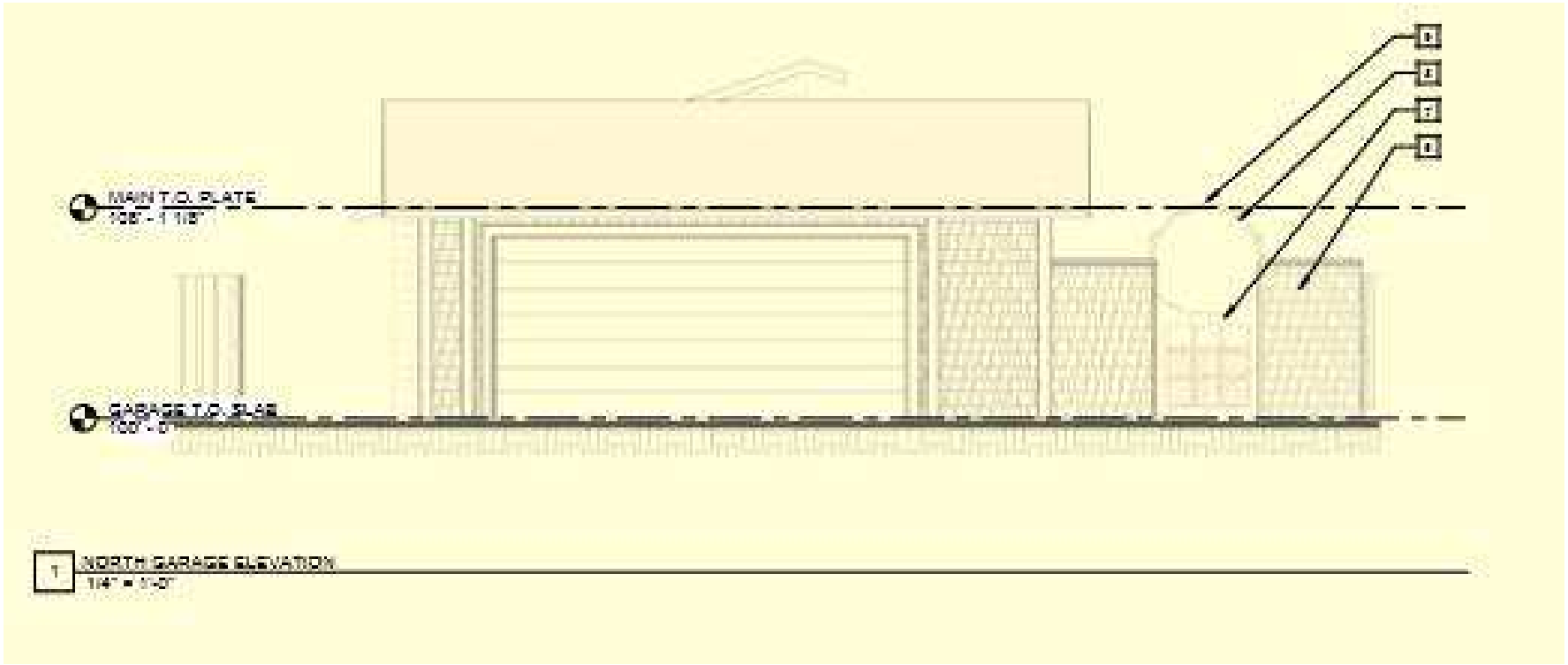

DRC2015-00135 – LAVAL – NORTH (FRONT) ELEVATION

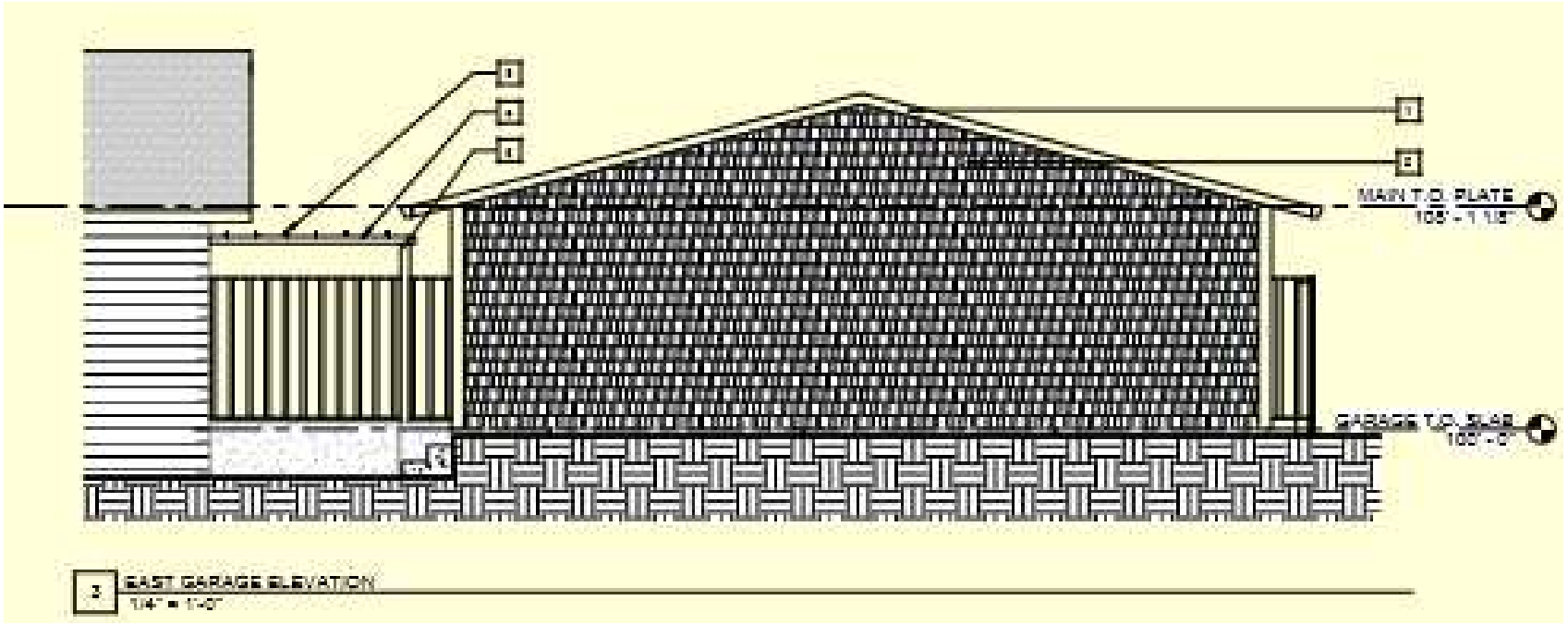
MAIN T.O. PLATE
GARAGE T.O. SLAB
3 EAST GARAGE ELEVATION

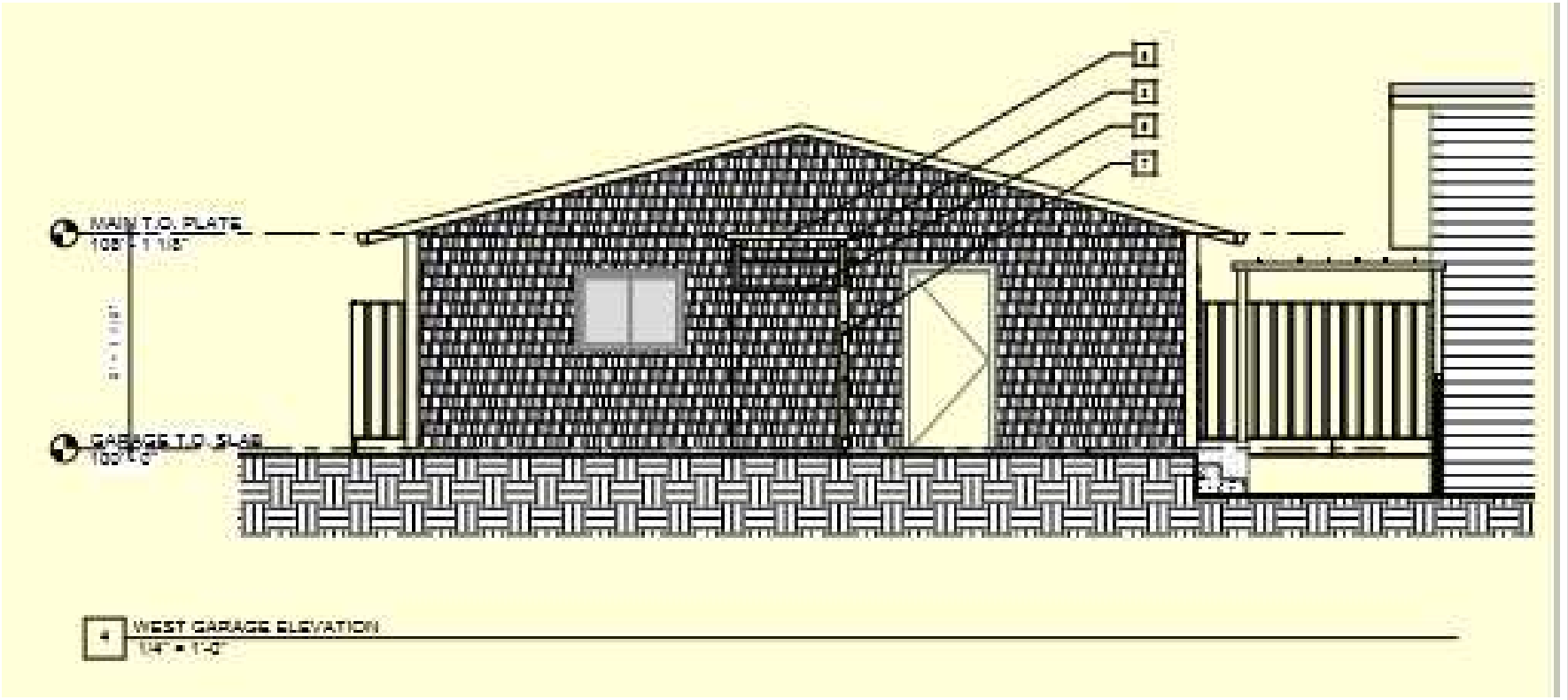
MAIN T.O. PLATE
WEST GARAGE ELEVATION

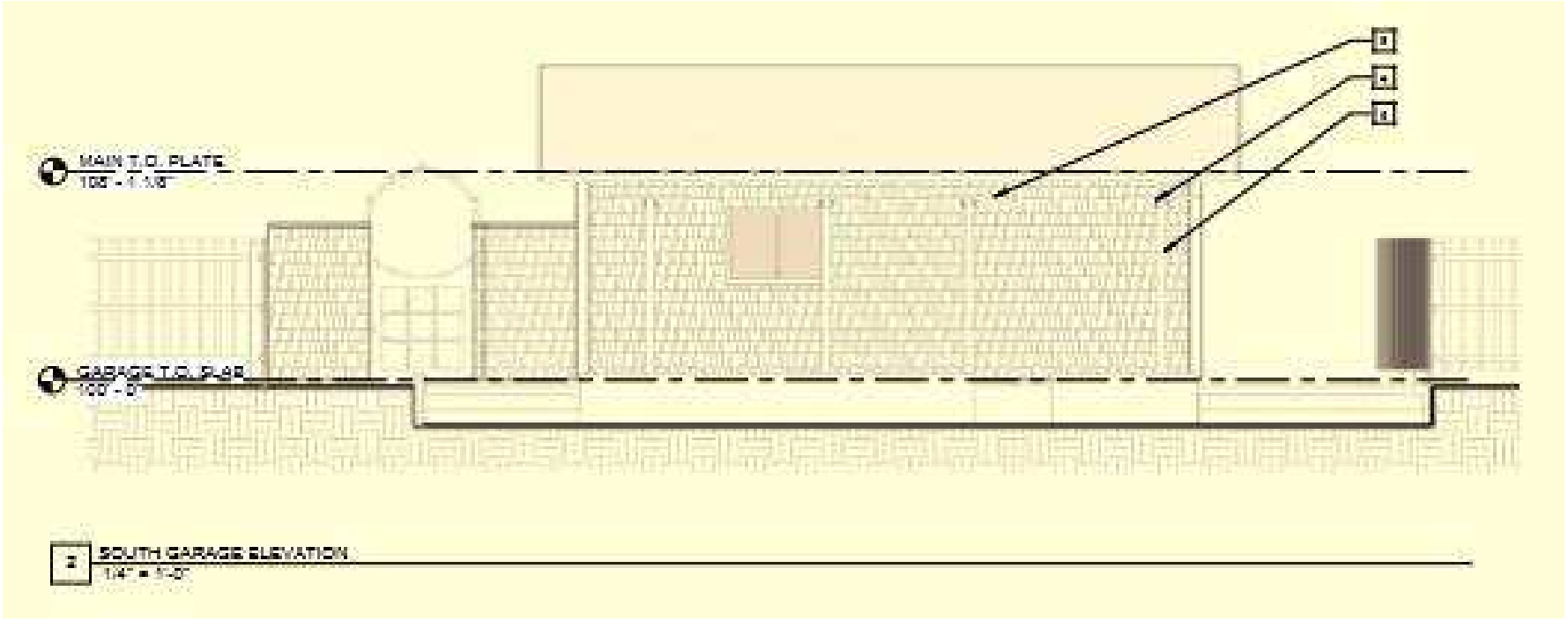
MAIN T.O. PLATE
GARAGE T.O. SLAB
100' - 0"
2
SOUTH GARAGE ELEVATION
1/4" = 1'-0"