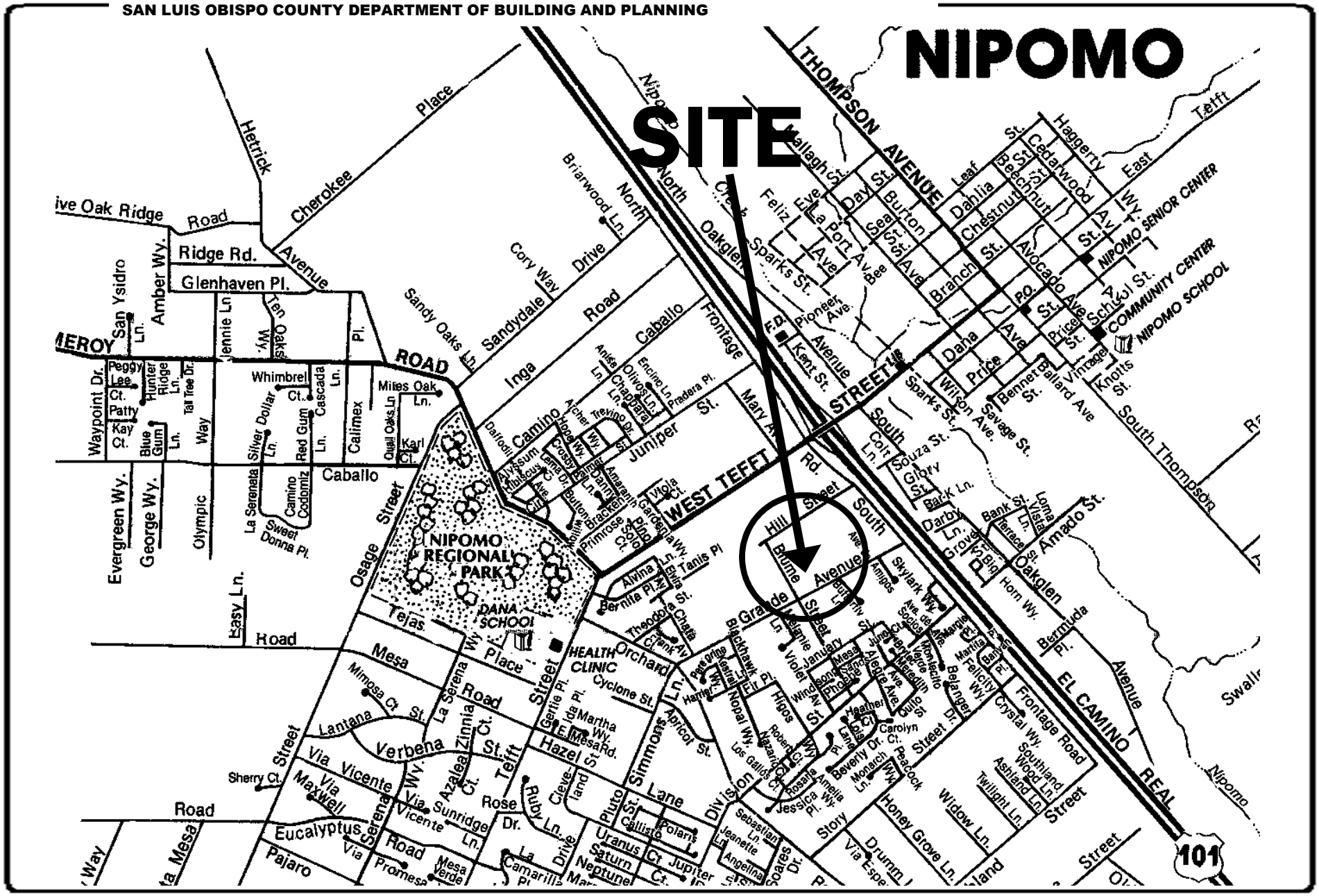


**PROJECT**

Tract Map 2441 and Conditional Use Permit
Gray S010354U

**EXHIBIT**

Vicinity Map

**SAN LUIS OBISPO COUNTY DEPARTMENT OF BUILDING AND PLANNING**

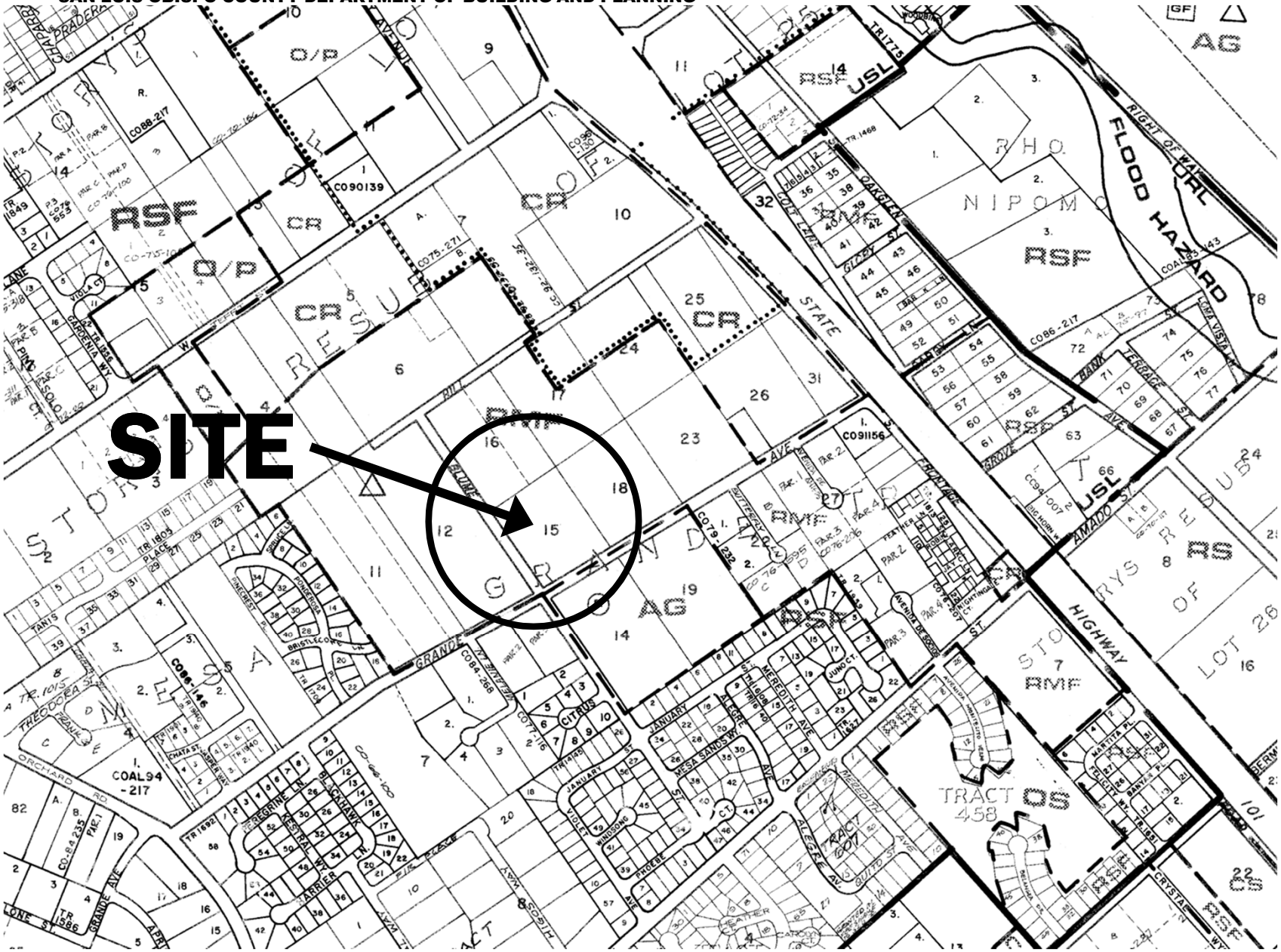


**PROJECT**

Tract Map 2441 and Conditional Use Permit
Gray S010354U

**EXHIBIT**

Land Use Category Map

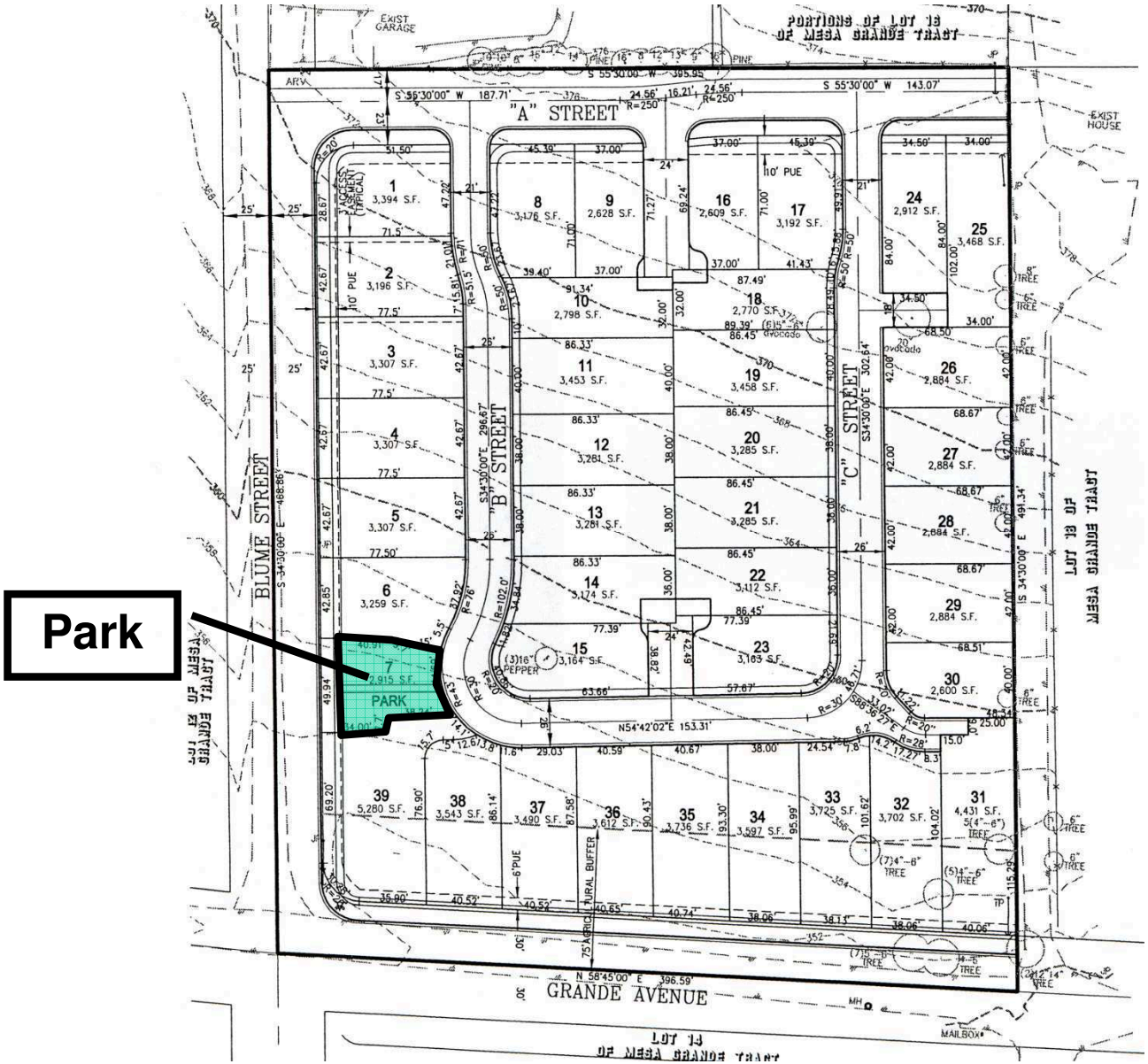






**PROJECT**

Tract Map 2441 and Conditional Use Permit
Gray S010354U

**EXHIBIT**

Tentative Tract Map