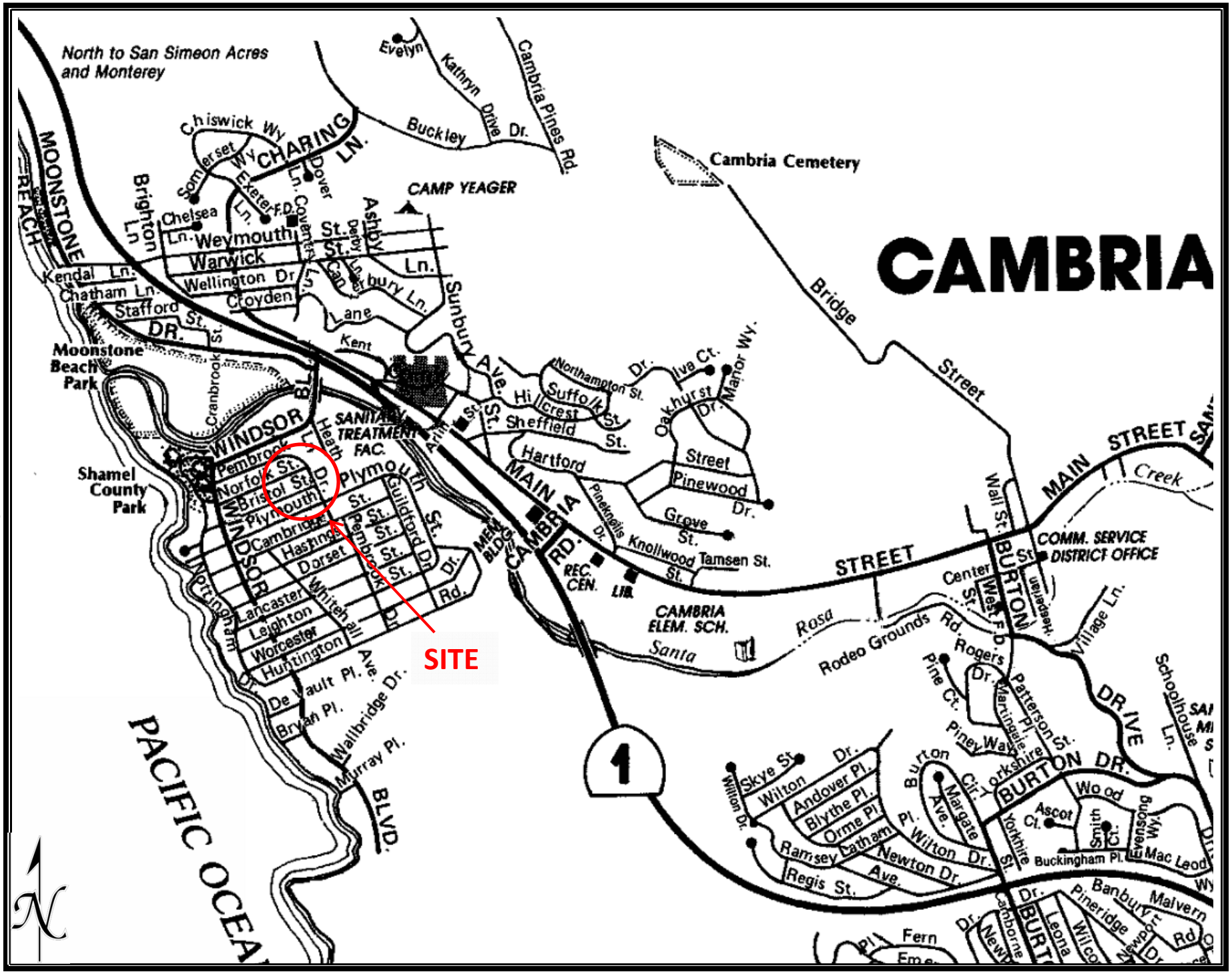

DRC2016-00001 – SUVANTO – VICINITY MAP

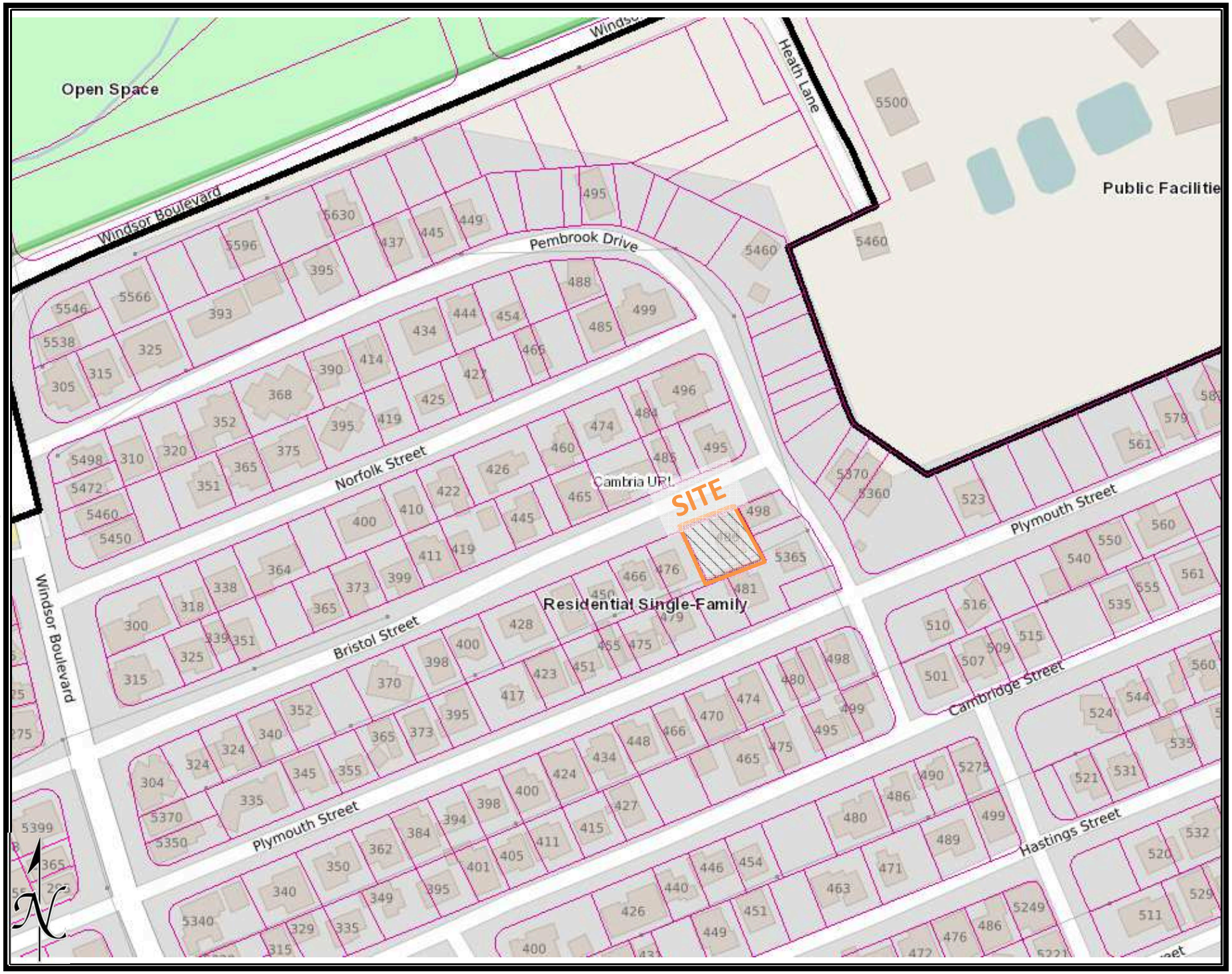
Open Space
Windsor Boulevard
Pembrook Drive
Heath Lane
Public Facilitie
Norfolk Street
Cambria UPL
SITE
Residential Single-Family
Bristol Street
Plymouth Street
Cambridge Street
Hastings Street
Windsor Boulevard
N

DRC2016-00001 – SUVANTO – AERIAL VIEW

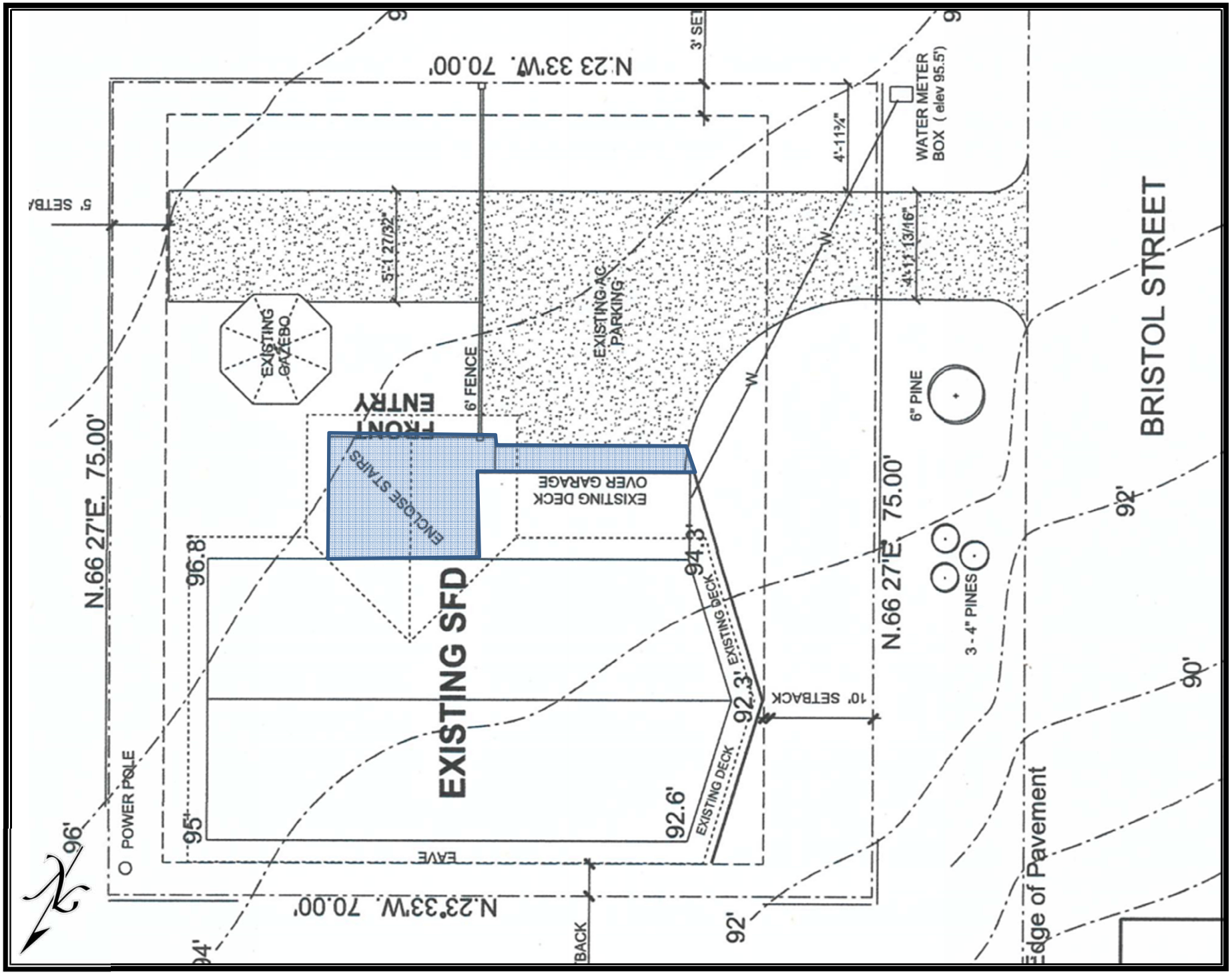
BRISTOL STREET
WATER METER BOX (elev 95.5')
4'-11¼"
4'-11 13/16"
6" PINE
3 - 4" PINES
N.66 27'E. 75.00'
N.66 27'E. 75.00'
N.23 33'W. 70.00'
N.23 33'W. 70.00'
3' SET
5' SETBA
5'-1 27/32"
EXISTING AC PARKING
6' FENCE
EXISTING GAZEBO
FRONT ENTRY
ENCLOSE STAIRS
EXISTING DECK OVER GARAGE
EXISTING SFD
EXISTING DECK
EXISTING DECK
10' SETBACK
EAVE
BACK
POWER POLE
96.8'
94.3'
92.3'
92.6'
96'
95'
94'
92'
92'
90'
Edge of Pavement

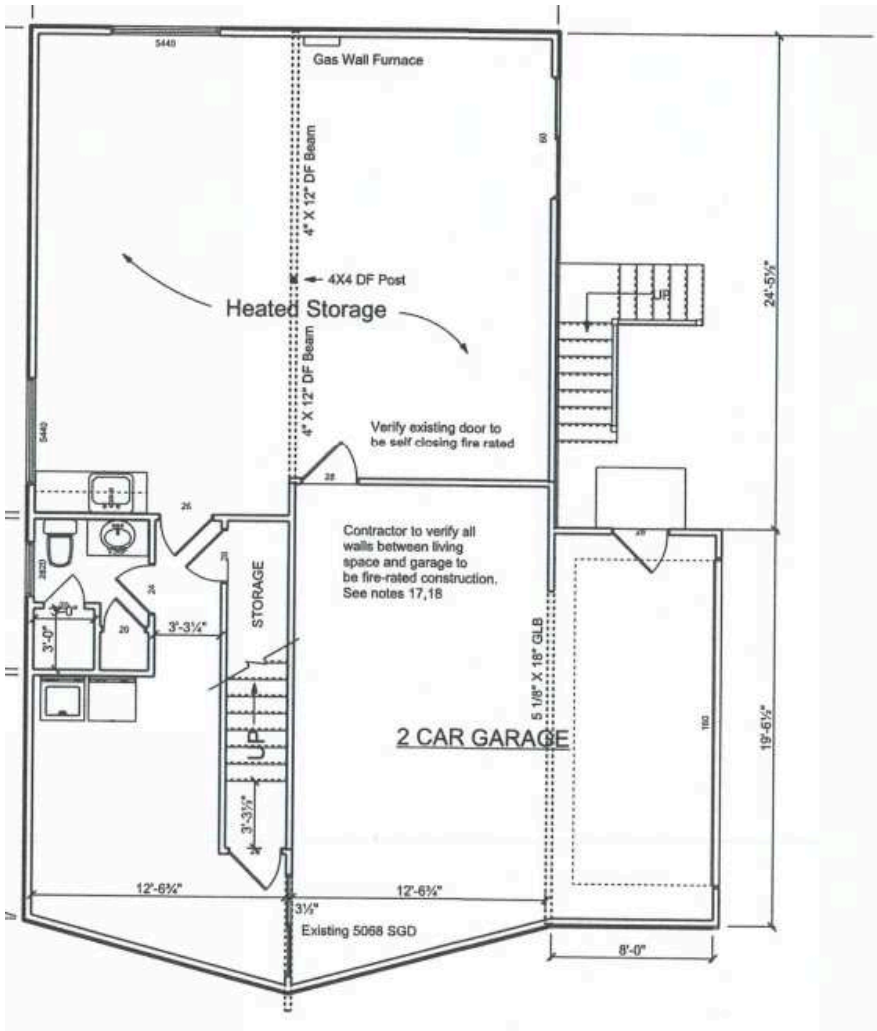

EXISTING LOWER FLOOR PLAN

SCALE: 1/4" = 1'-0"

1,367 sq ft

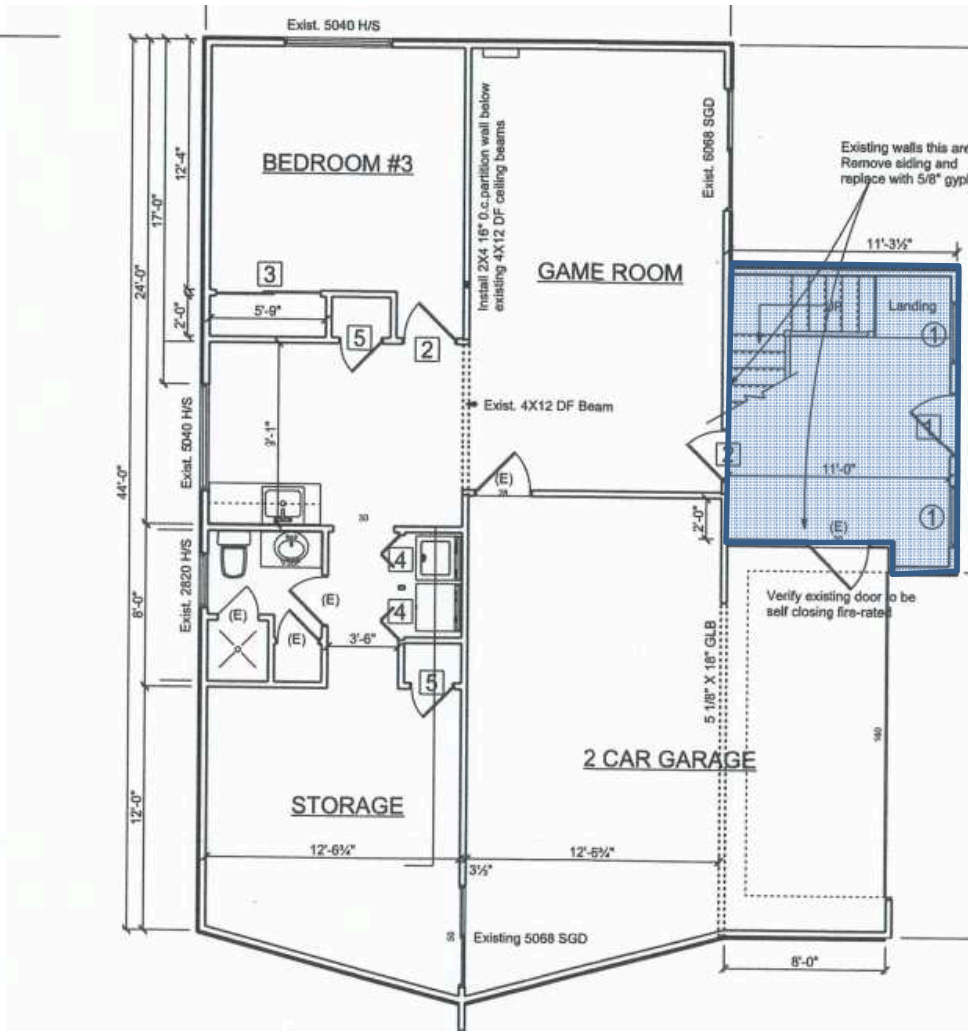

NEW LOWER FLOOR PLAN

SCALE: 1/4" = 1'-0"

1,527 sq ft

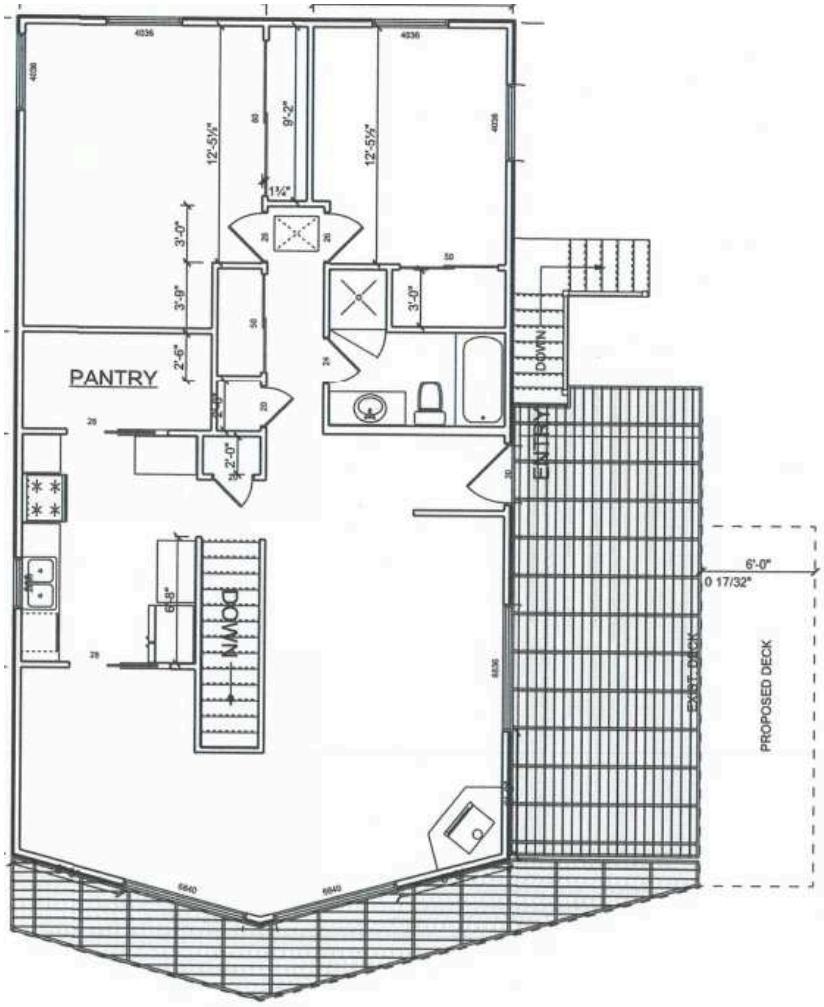

EXISTING MAIN FLOOR PLAN

1,207 sq ft

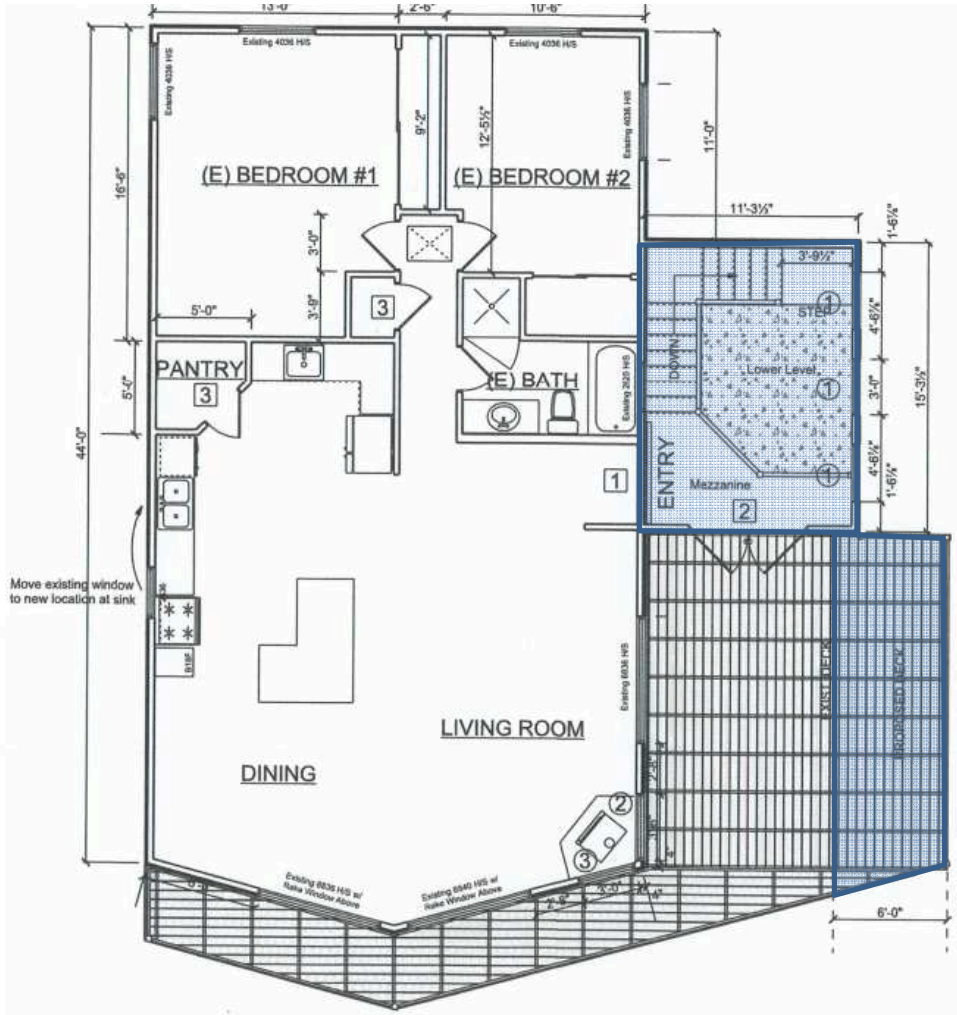

NEW MAIN FLOOR PLAN

1,207 sq ft

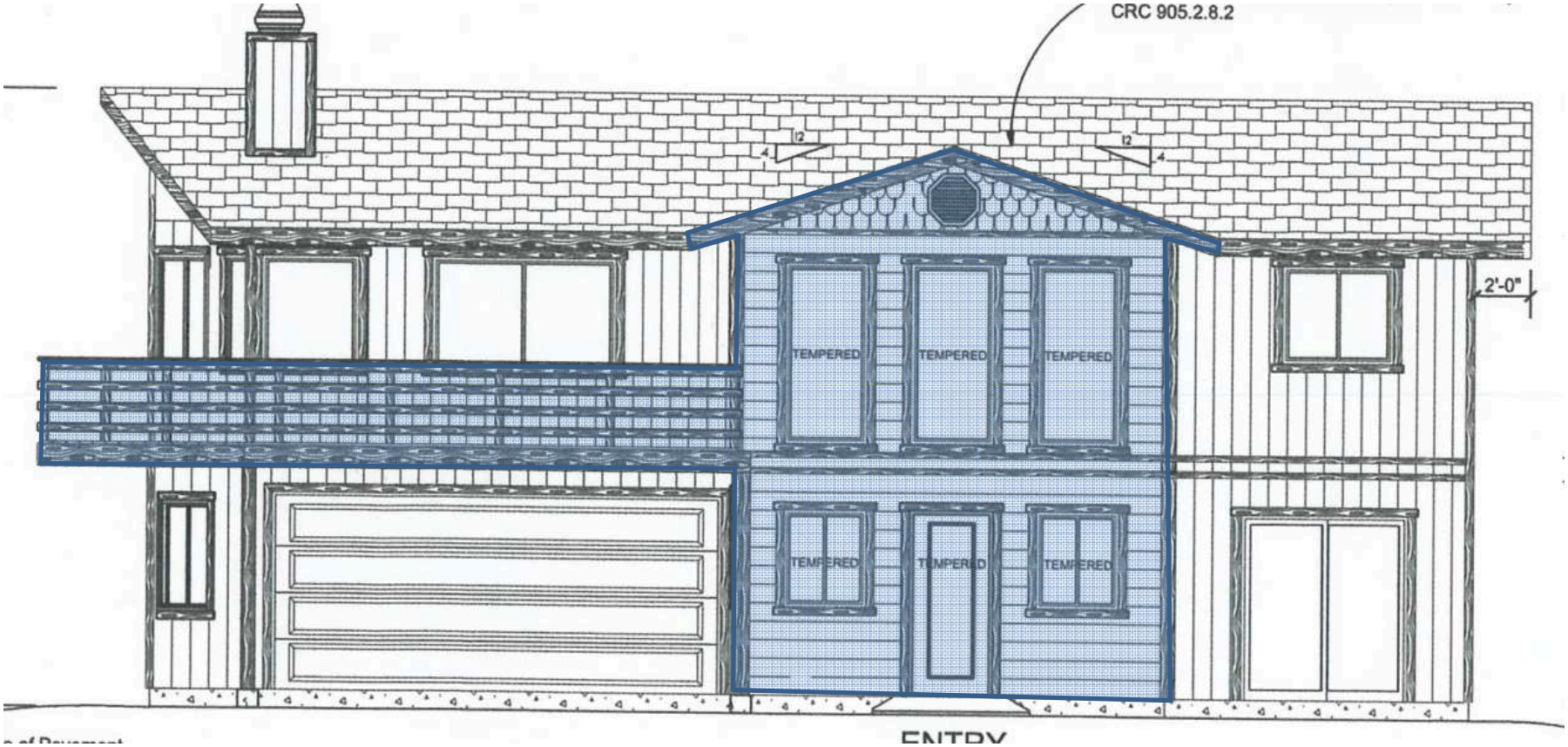

DRC2016-00001 – SUVANTO – FRONT ELEVATION

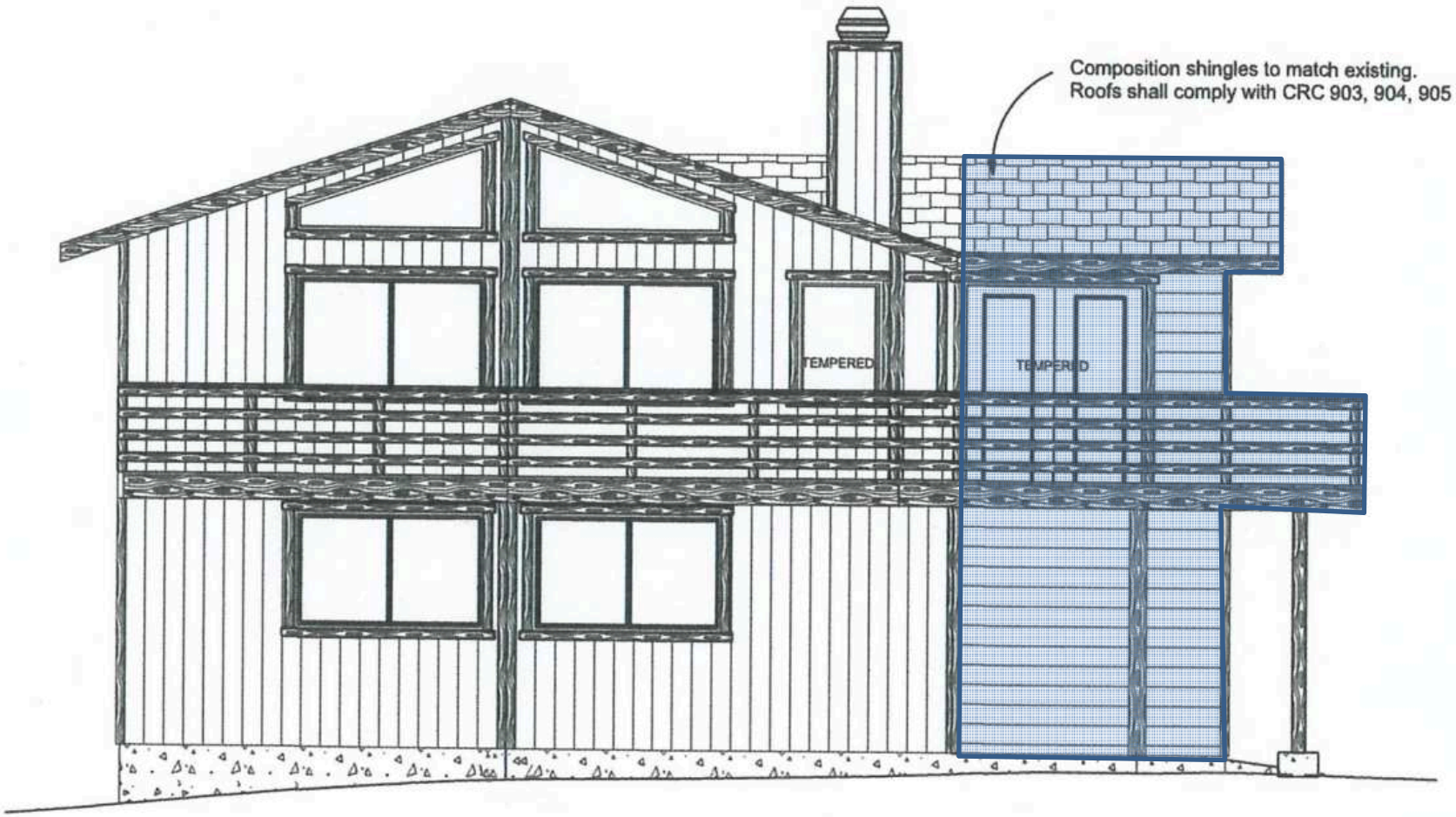
Composition shingles to match existing.
Roofs shall comply with CRC 903, 904, 905
TEMPERED
TEMPERED