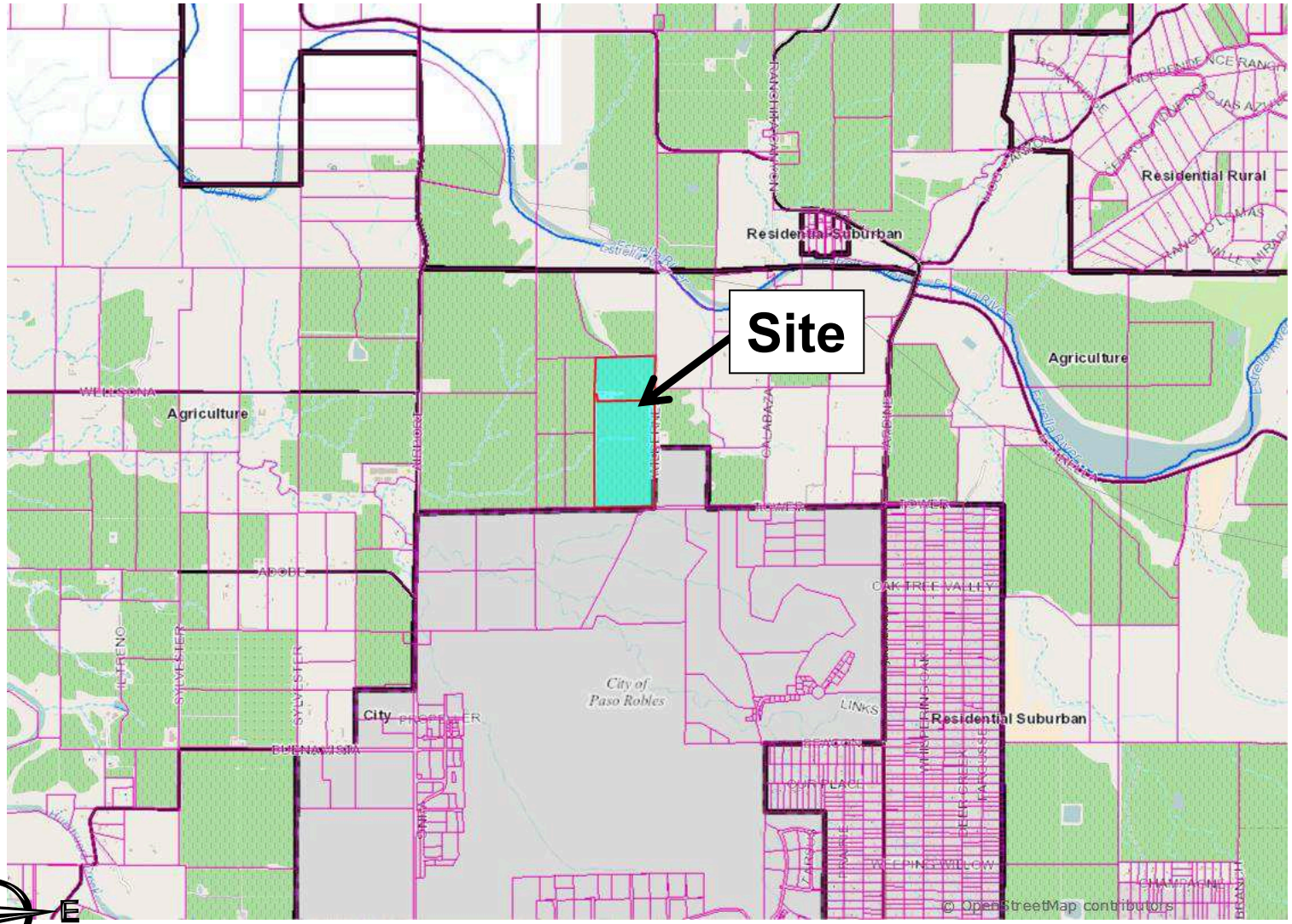

N
W
E
S

PROJECT

Lindstrom Lot Line Adjustment
SUB2015-00075/COAL 16-0145

EXHIBIT

Vicinity/Land Use Category Map

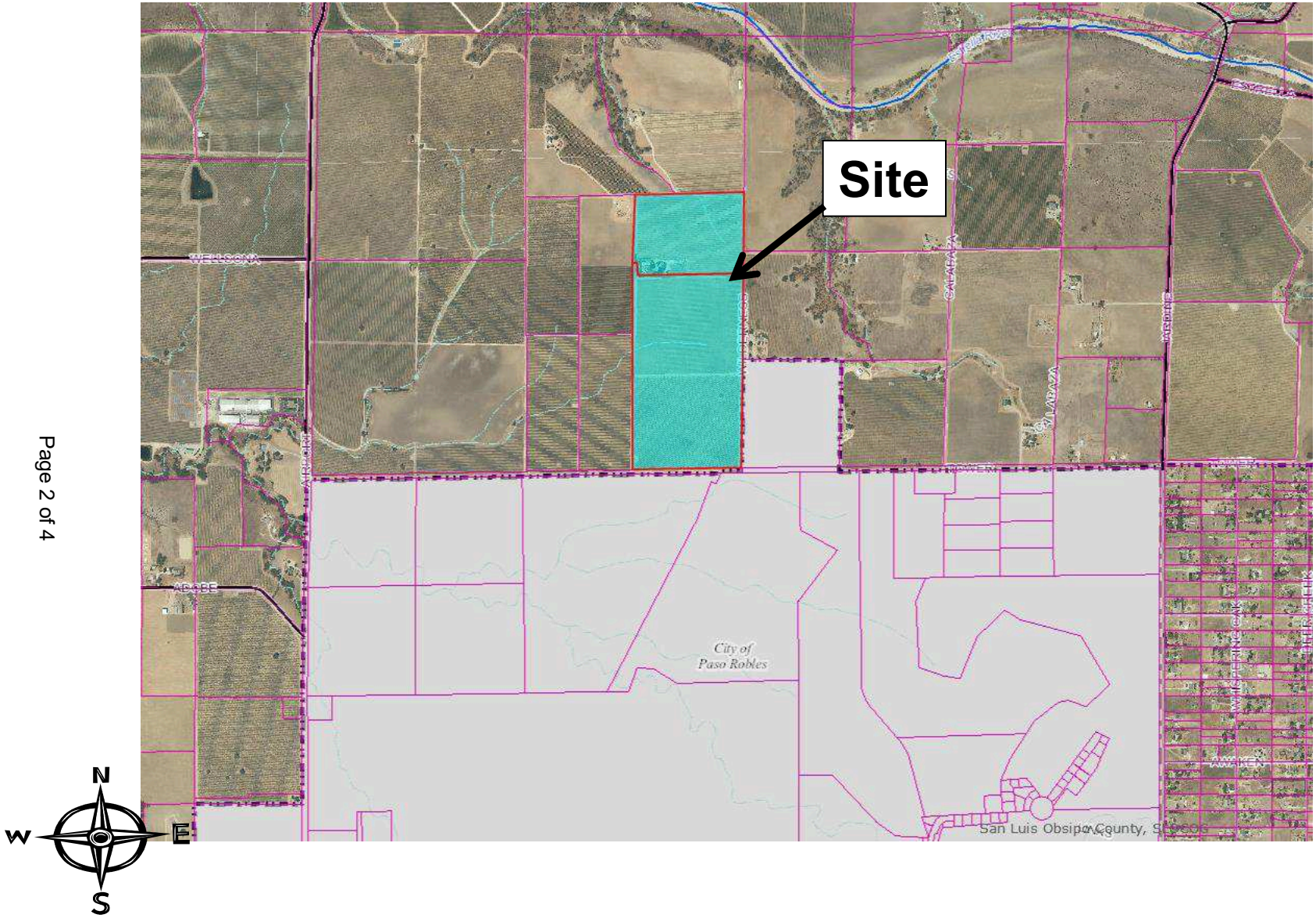

PROJECT

Lindstrom Lot Line Adjustment
SUB2015-00075/COAL 16-0145

EXHIBIT

Aerial Photograph



PROJECT
Lindstrom Lot Line Adjustment
SUB2015-00075/COAL 16-0145

EXHIBIT
Aerial Photograph

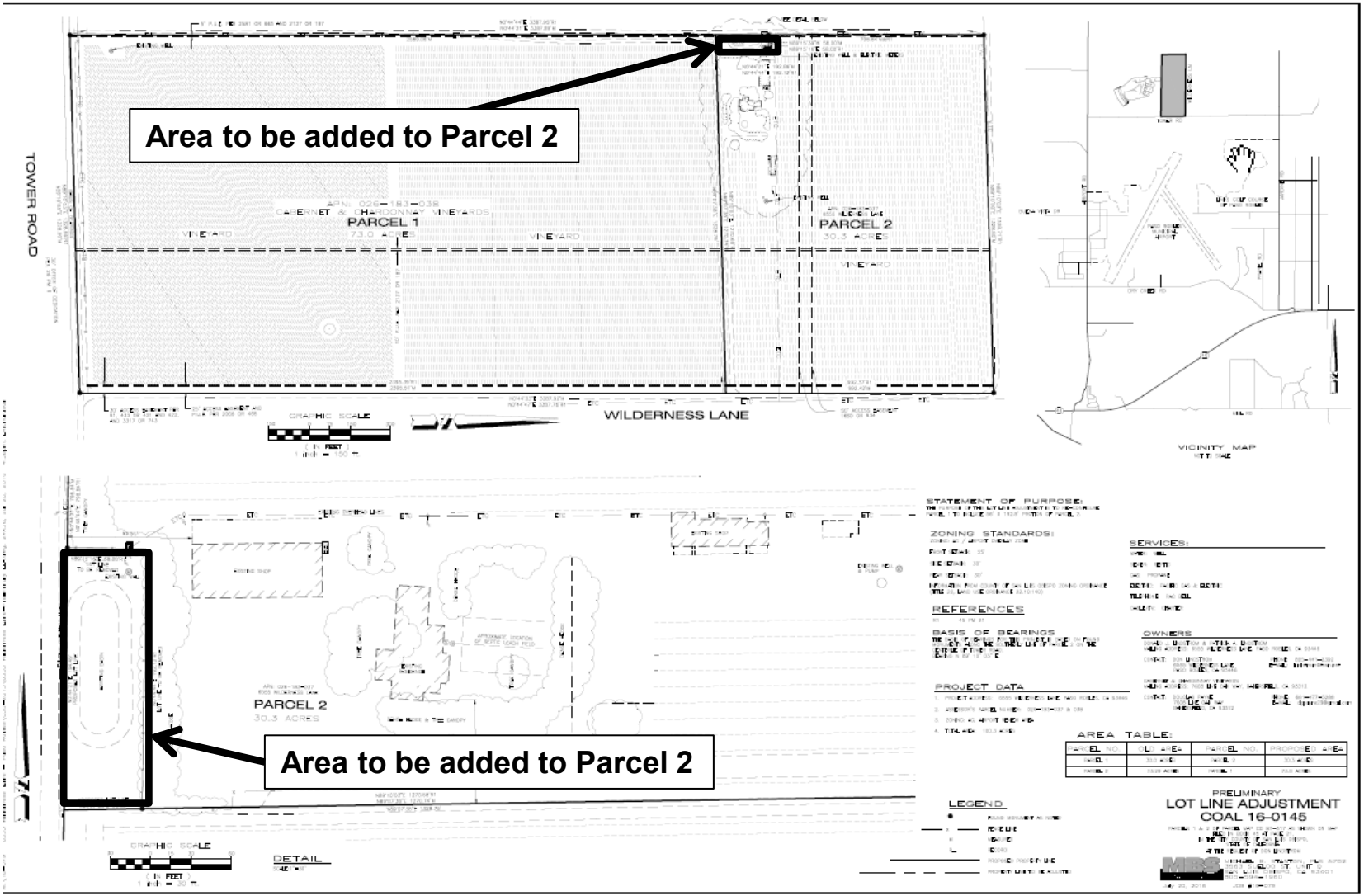

PROJECT

Lindstrom Lot Line Adjustment
SUB2015-00075/COAL 16-0145

EXHIBIT

Lot Line Adjustment Map