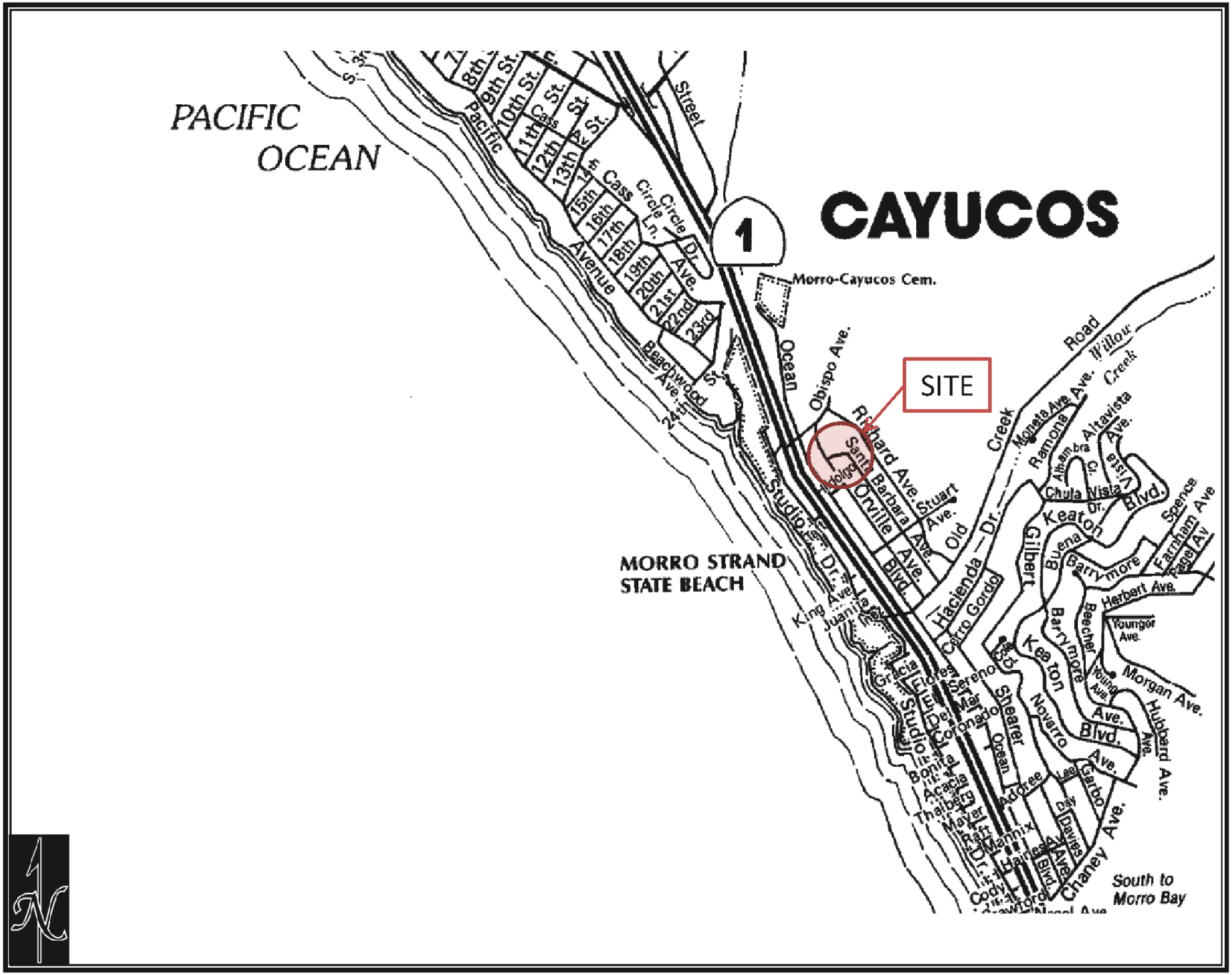
PACIFIC OCEAN
CAYUCOS
1
SITE
Morro-Cayucos Cem.
MORRO STRAND STATE BEACH
South to Morro Bay
Pacific Avenue
Cass
Circle Ln.
Circle Dr.
Ocean Ave.
Obispo Ave.
Richard Ave.
Studio Dr.
Orville Ave.
Barbara Ave.
Stuart Ave.
Old Hacienda Dr.
Cerro Gordo
Keaton Blvd.
Gilbert
Buena Vista
Barrymore
Herbert Ave.
Morgan Ave.
Hubbard Ave.
Chaney Ave.
Willow Creek Road
Creek
Ramona Ave.
Altavista Ave.
Chula Vista Blvd.
Farnham Ave
Sereno Del Mar
Coronado
Ocean
Shearer
Novarro
Garbo
Bonita
Acacia
Thalberg
Mayer
Mannix
Haines
Davies
Cody
Nigel Ave.
King Ave.
Juanita
Gracia
Beachwood Ave.
24th St.
8th
9th St.
10th St.
11th
12th
13th
14th
15th
16th
17th
18th
19th
20th
21st
22nd
23rd
C St.
B St.
A St.

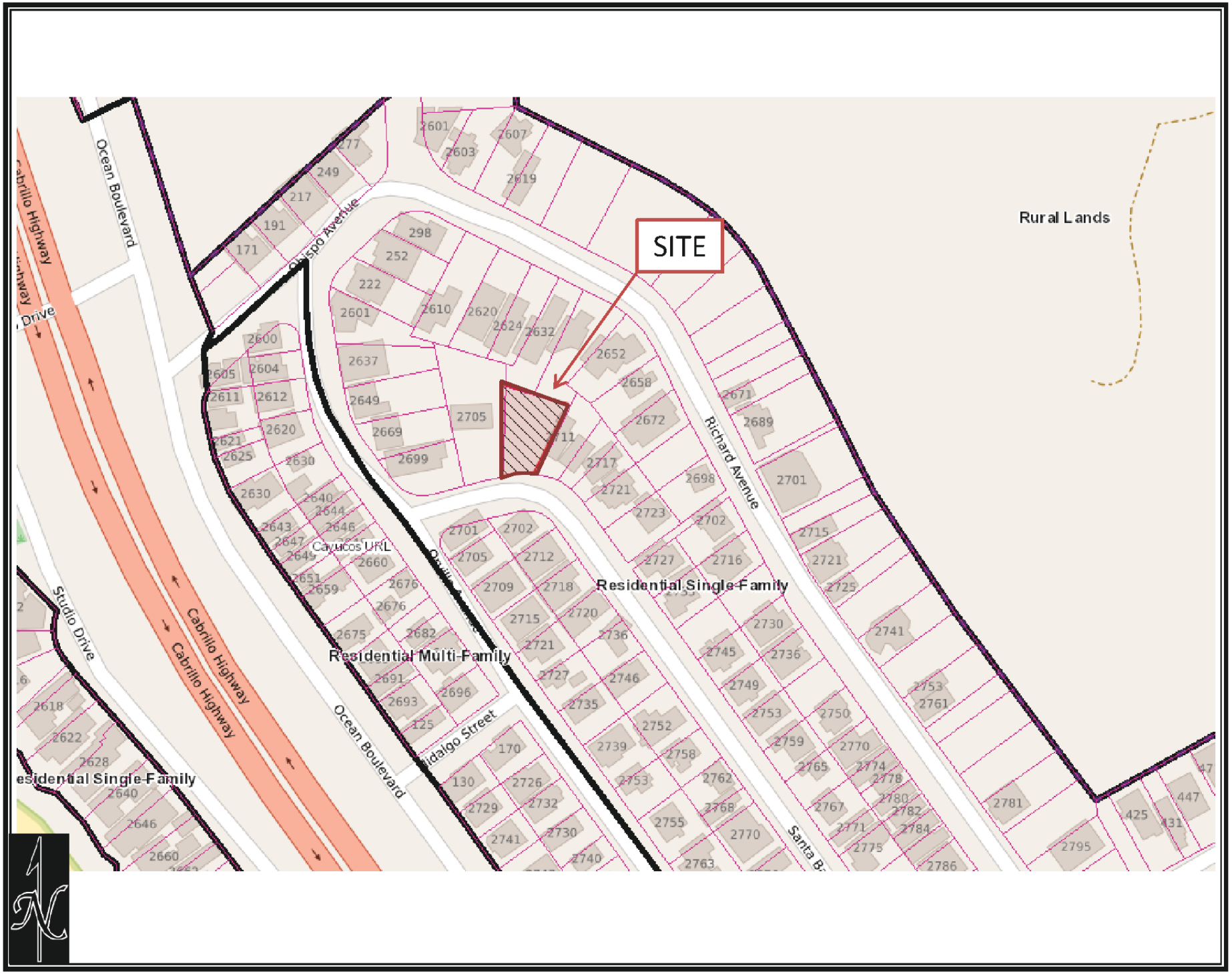

DRC2015-00140 – TURNER – LAND USE CATEGORY MAP

DRC2015-00140 – TURNER – AERIAL VIEW

SAN LUIS OBISPO COUNTY ● PLANNING and BUILDING

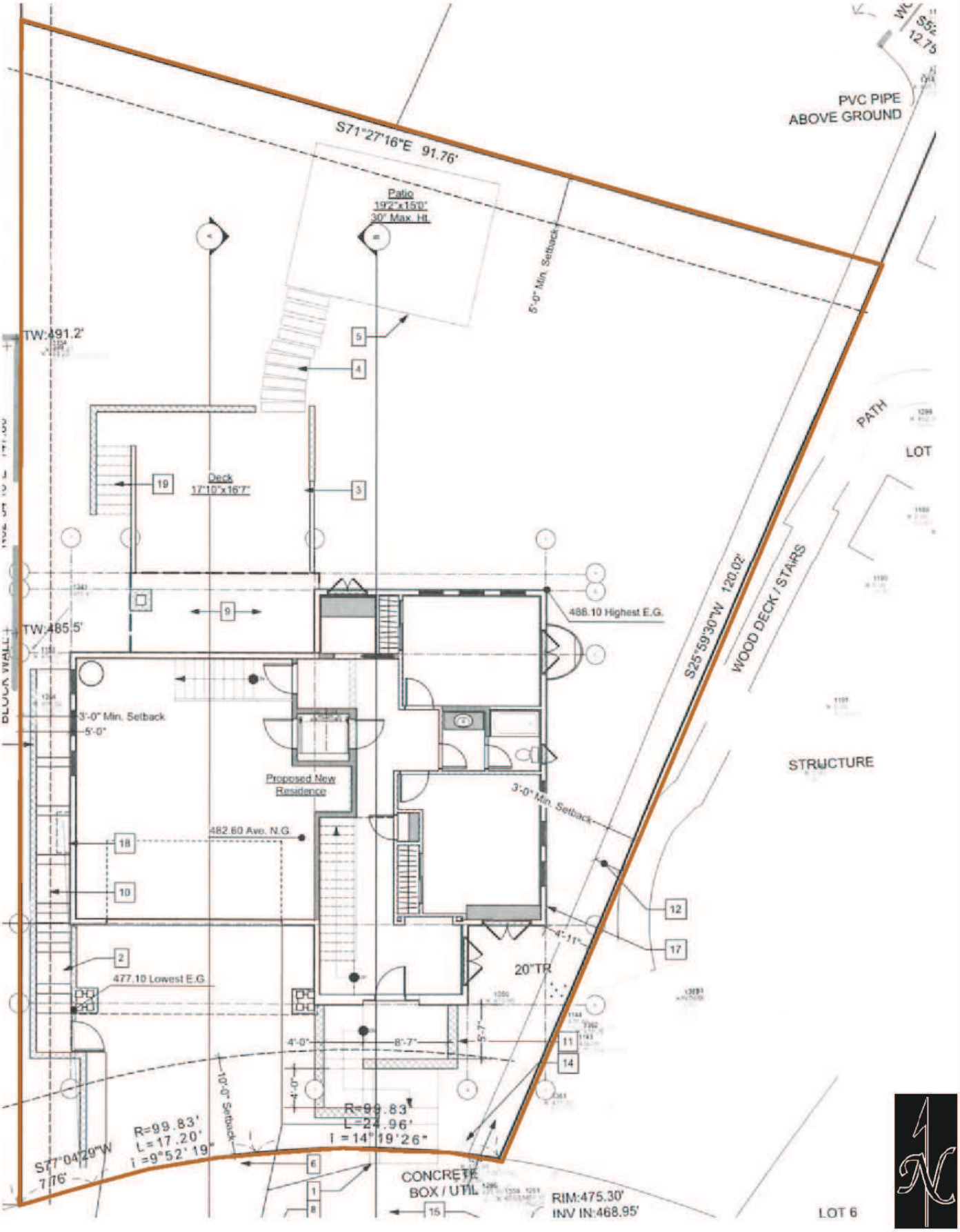

DRC2015-00140 – TURNER – SITE PLAN

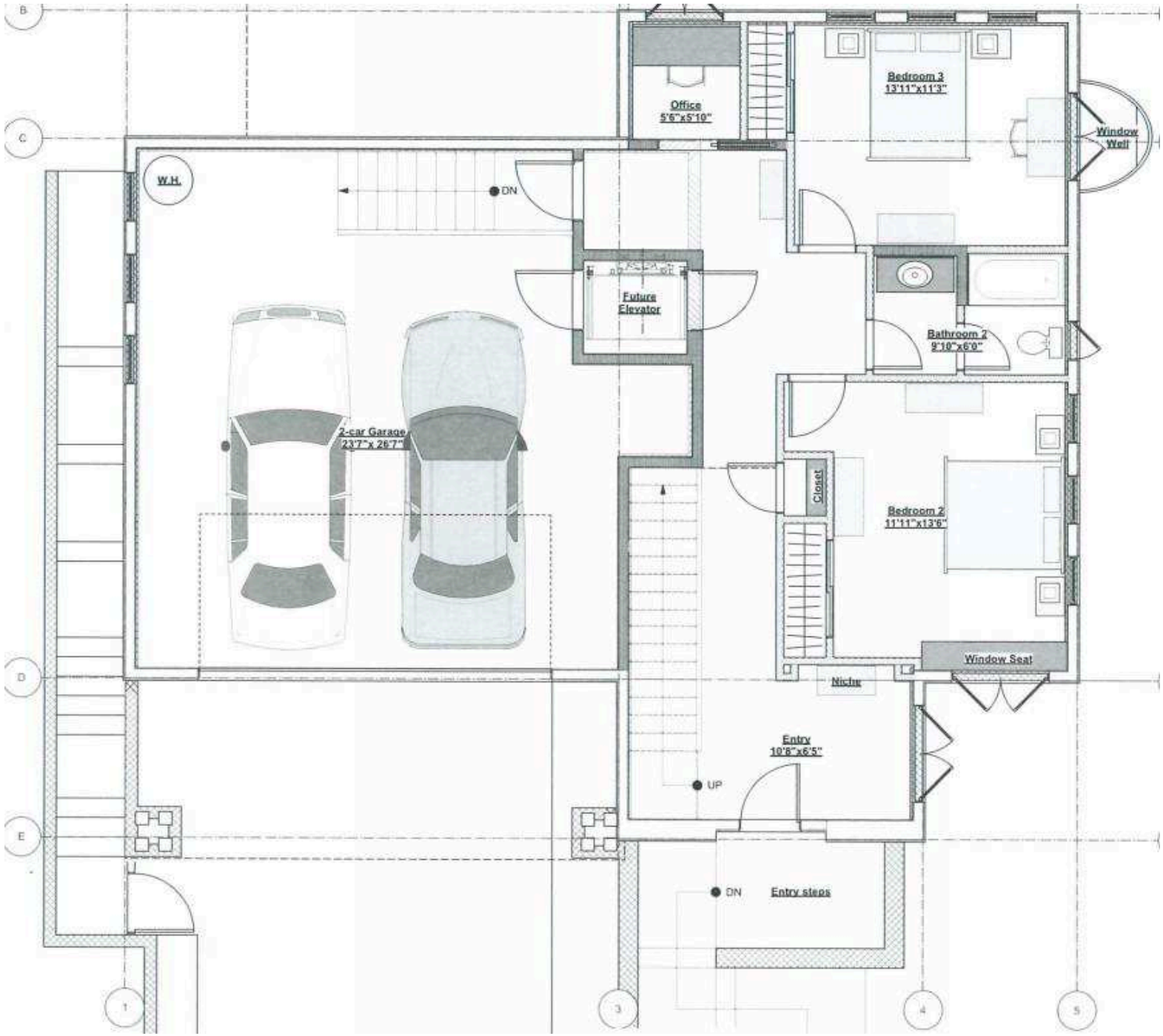
Office
5'6"x5'10"
Bedroom 3
13'11"x11'3"
Window Well
W.H.
DN
Future Elevator
Bathroom 2
9'10"x6'0"
2-car Garage
23'7"x 26'7"
Closet
Bedroom 2
11'11"x13'6"
Window Seat
Niche
Entry
10'8"x6'5"
UP
DN
Entry steps
B
C
D
E
1
3
4
5

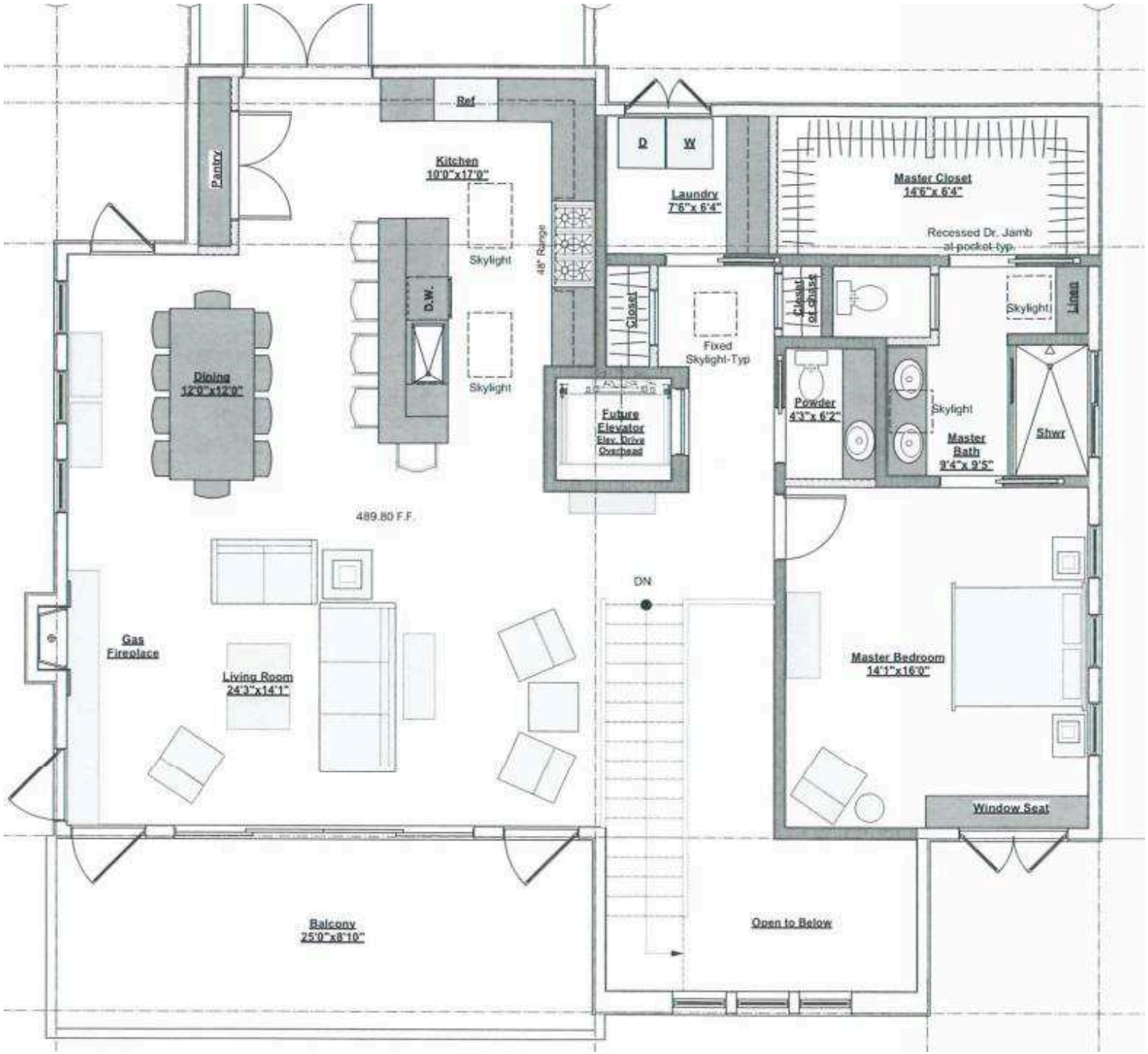

DRC2015-00140 – TURNER – SECOND FLOOR PLAN

DRC2015-00140 – TURNER – ELEVATION SOUTH

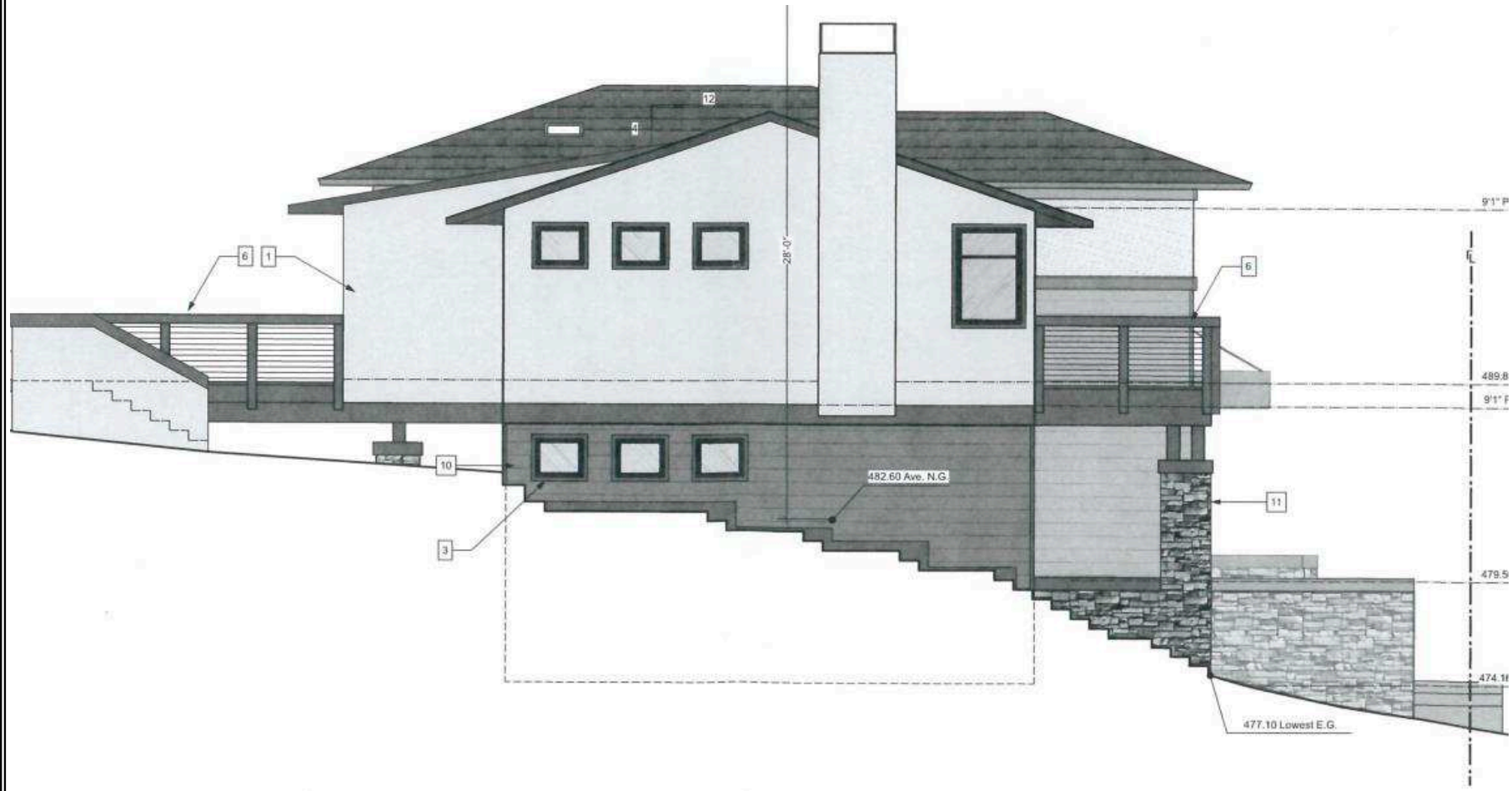

DRC2015-00140 – TURNER – ELEVATION WEST

DRC2015-00140 – TURNER – ELEVATION NORTH

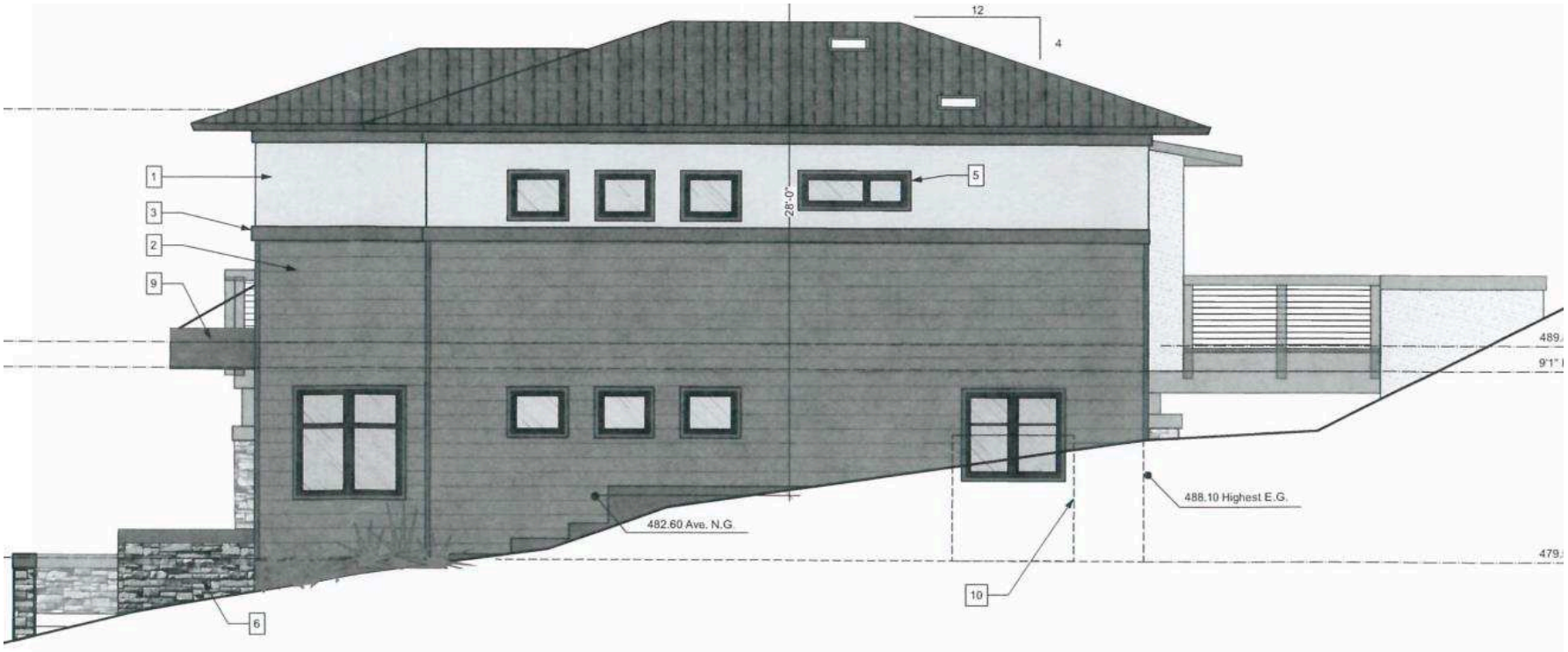
12
4
1
3
2
9
5
28'-0"
489.
9'1"
488.10 Highest E.G.
482.60 Ave. N.G.
479.
10
6