SAN LUIS OBISPO COUNTY DEPARTMENT OF PLANNING AND BUILDING

PROJECT

Beecham Lot Line Adjustment / COAL 16-0137 / SUB2015-00072

EXHIBIT

Vicinity Map

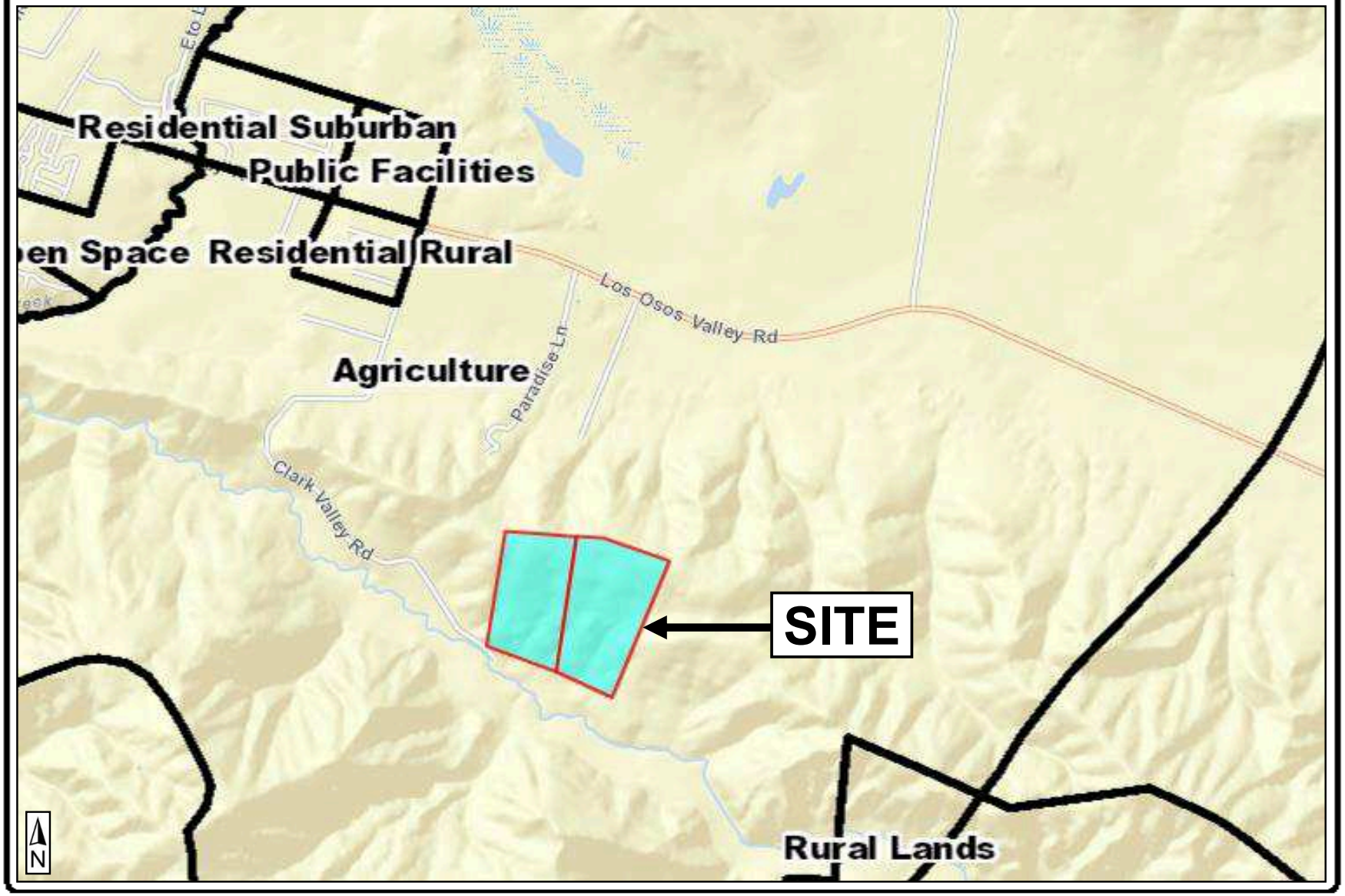

PROJECT

Beecham Lot Line Adjustment / COAL 16-0137 / SUB2015-00072

EXHIBIT

Land Use Category Map

SAN LUIS OBISPO COUNTY DEPARTMENT OF PLANNING AND BUILDING

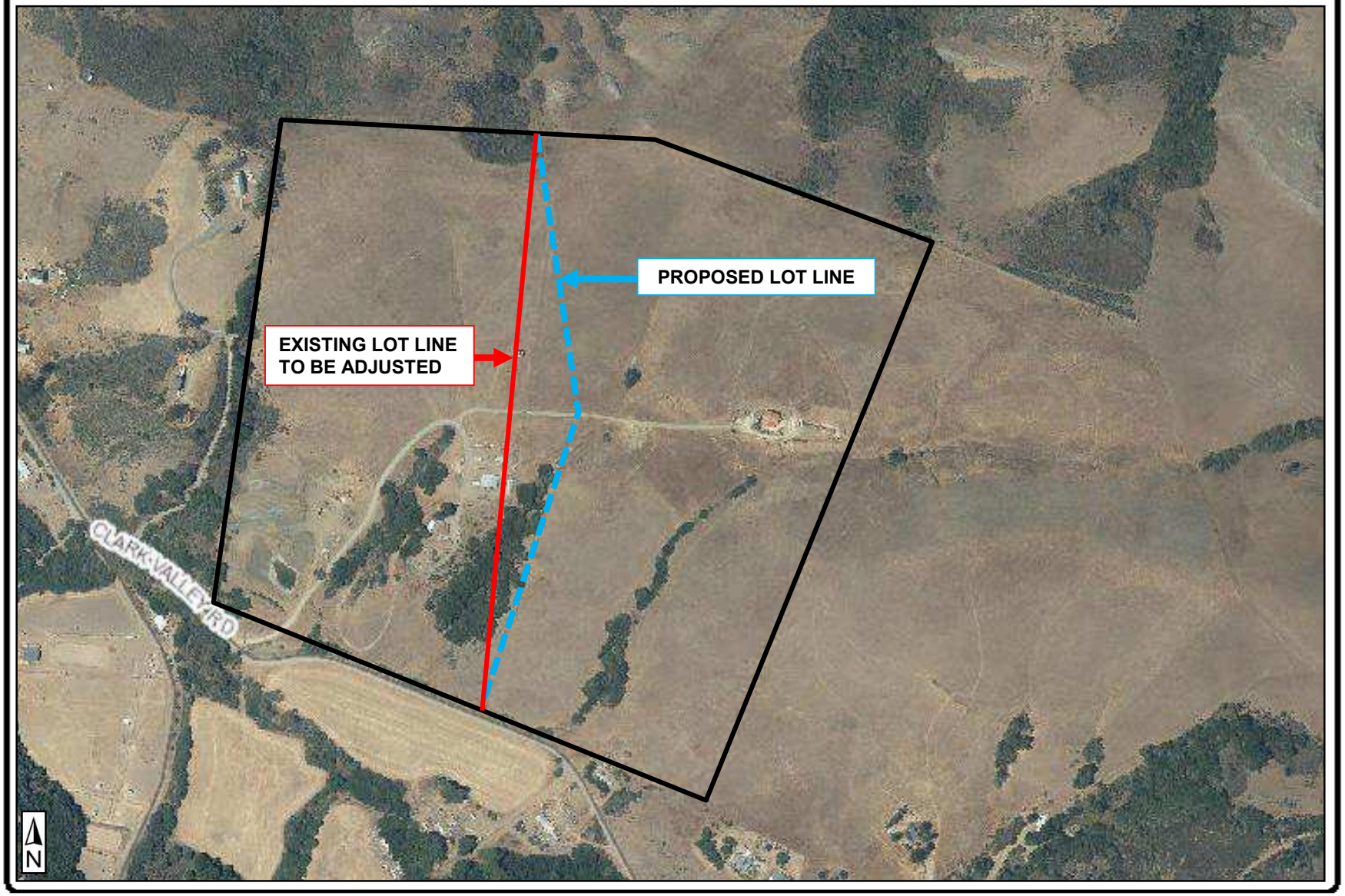

PROJECT

Beecham Lot Line Adjustment / COAL 16-0137 / SUB2015-00072

EXHIBIT

Aerial Photo

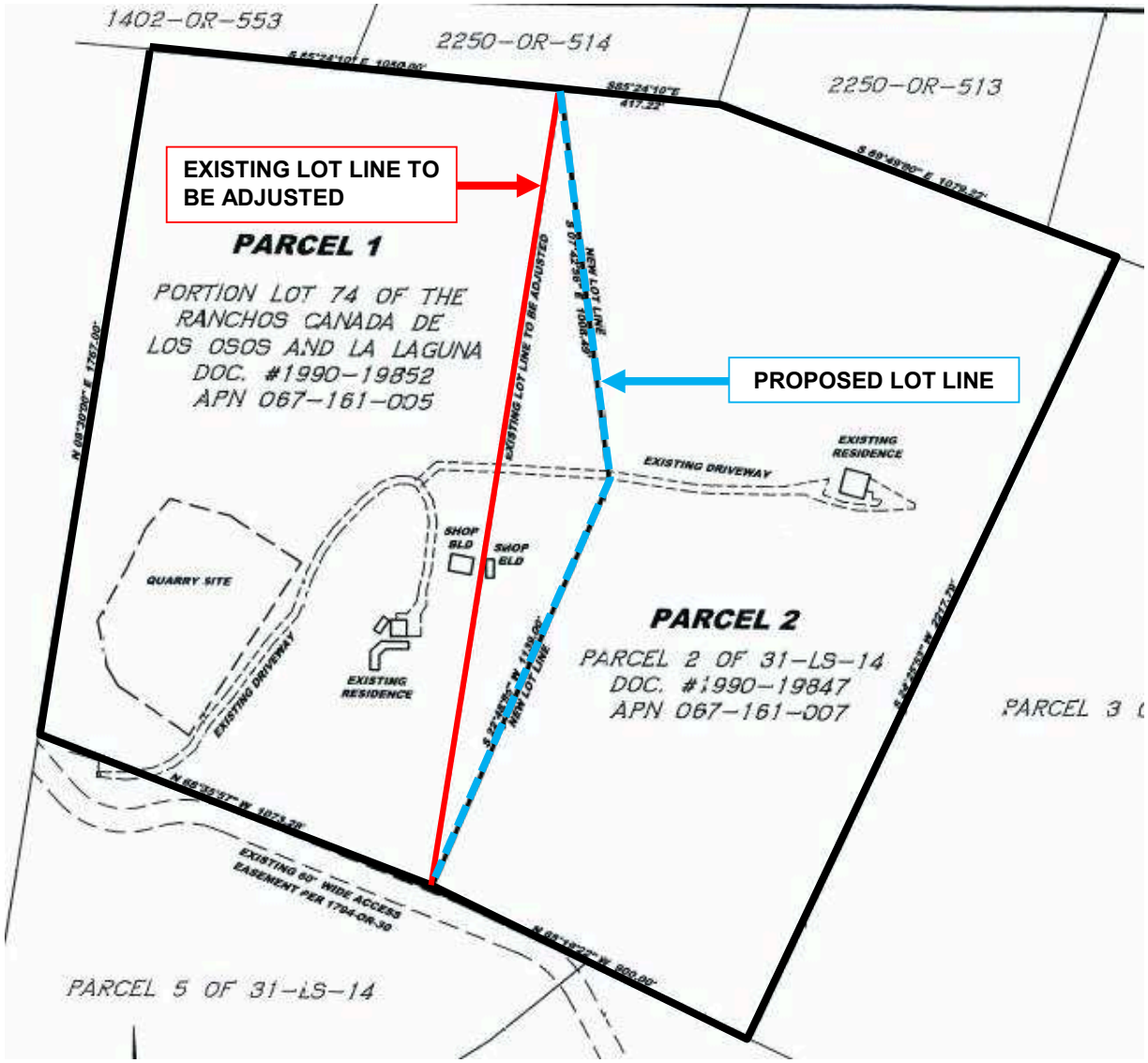

PROJECT

Beecham Lot Line Adjustment / COAL 16-0137 / SUB2015-00072

EXHIBIT

Lot Line Adjustment Map