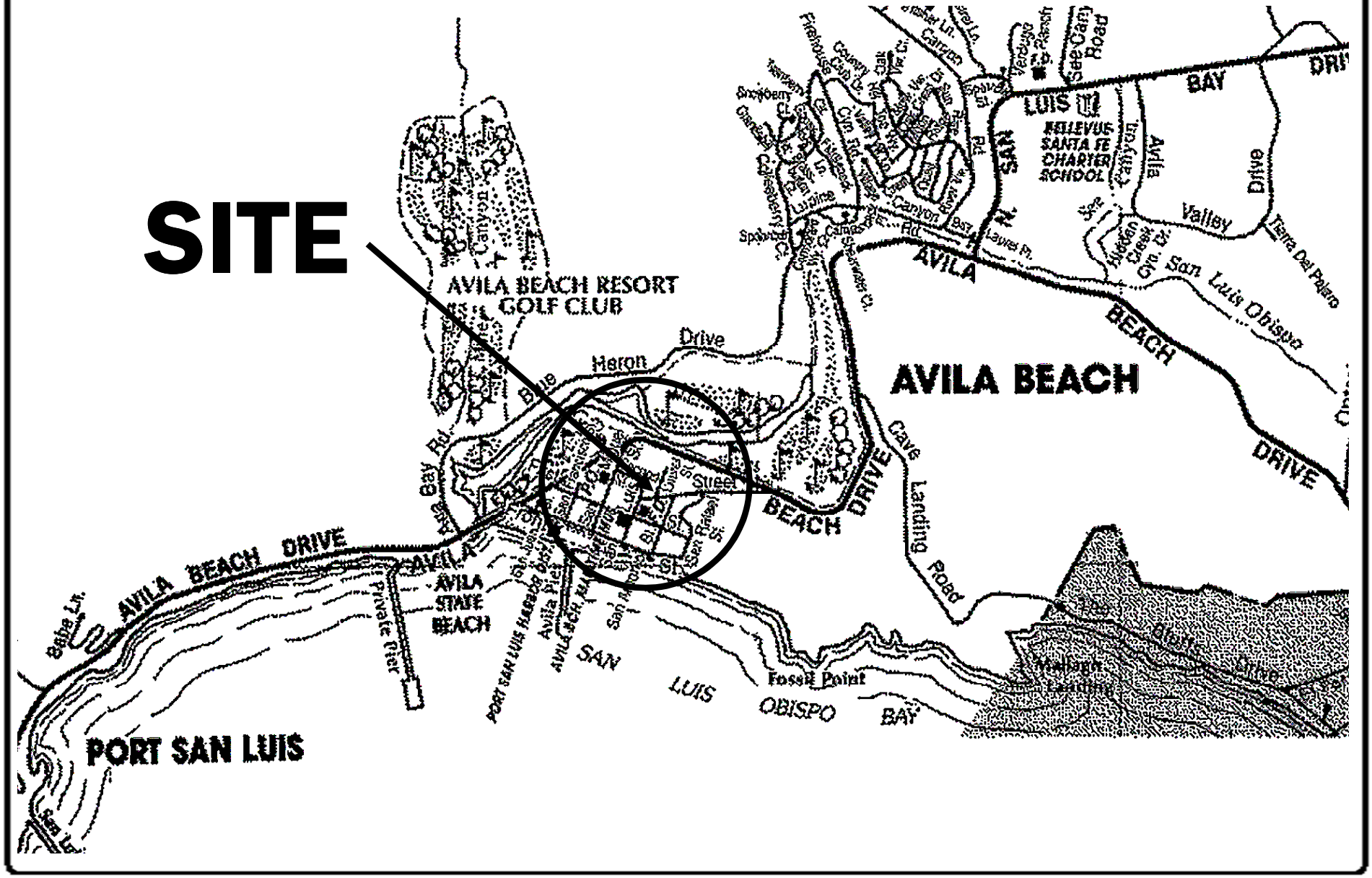

PROJECT

Parcel Map w/ Conditional Use Permit

Matakovich SUB2004-00379

EXHIBIT

Vicinity Map

SAN LUIS OBISPO COUNTY DEPARTMENT OF BUILDING AND PLANNING

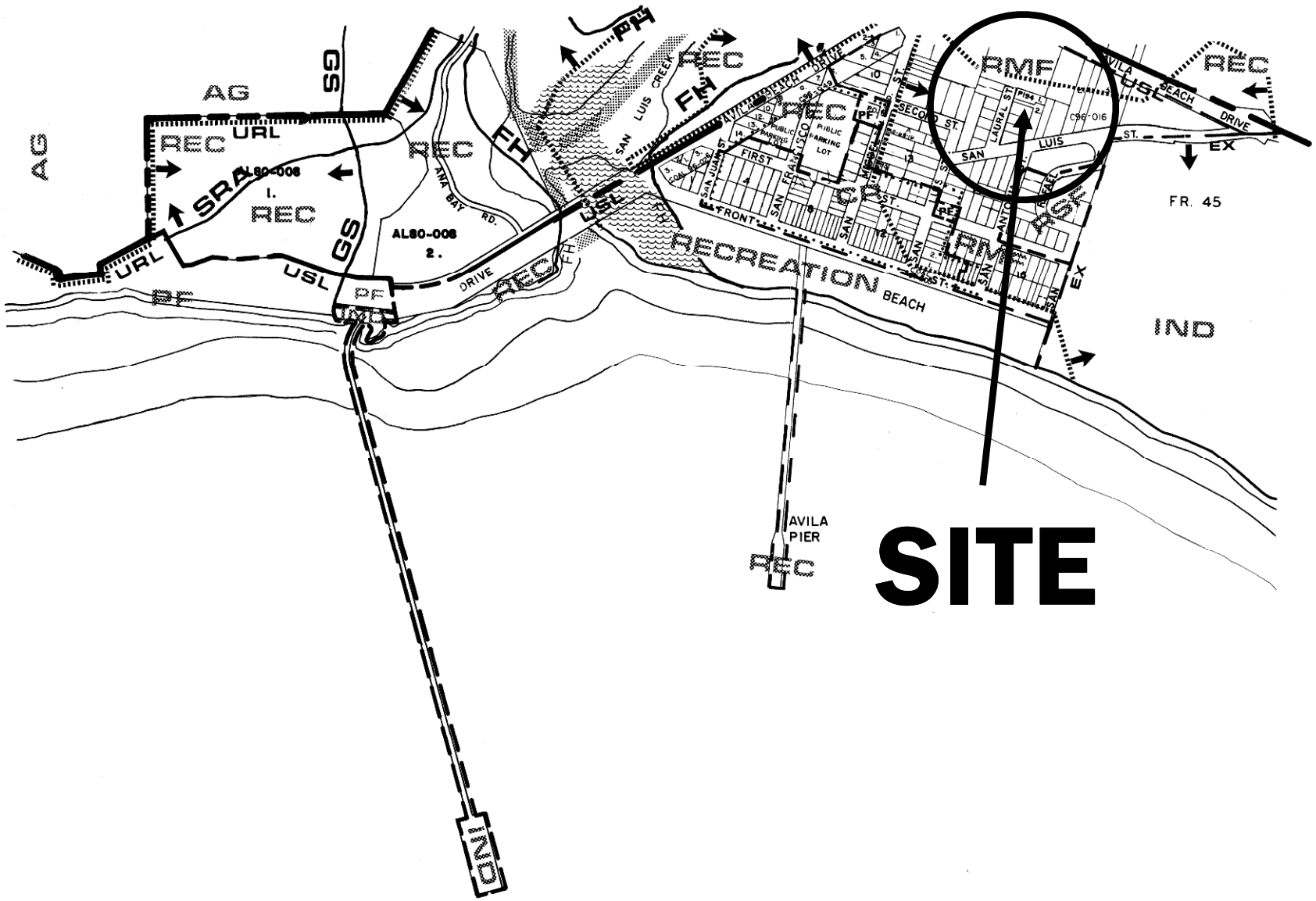

PROJECT

Parcel Map w/ Conditional Use Permit

Matakovich SUB2004-00379

EXHIBIT

Land Use Category Map

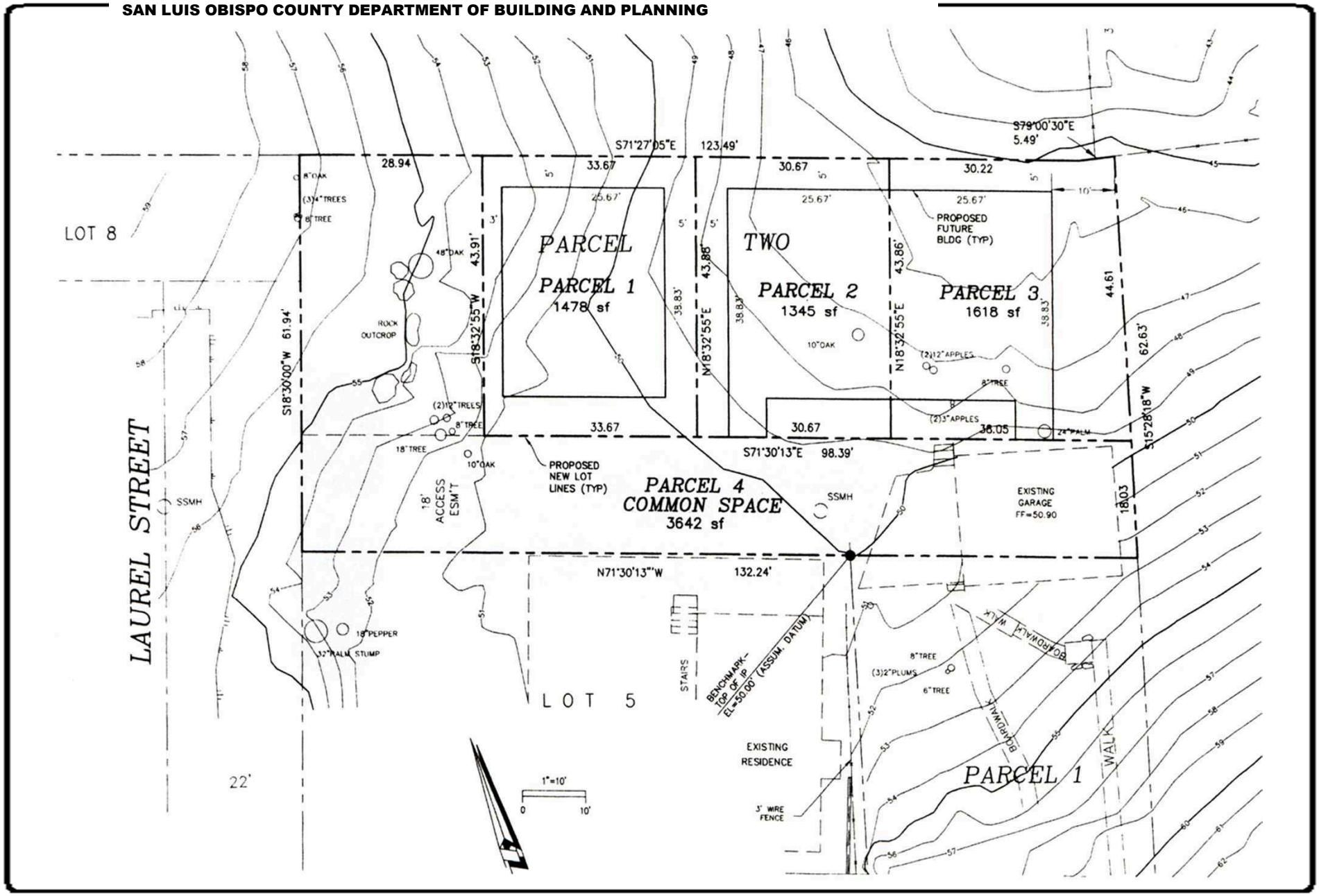

PROJECT

Parcel Map w/ Conditional Use Permit

Matakovich SUB2004-00379

EXHIBIT

Vesting Tentative Parcel Map