SAN LUIS OBISPO COUNTY DEPARTMENT OF BUILDING AND PLANNING

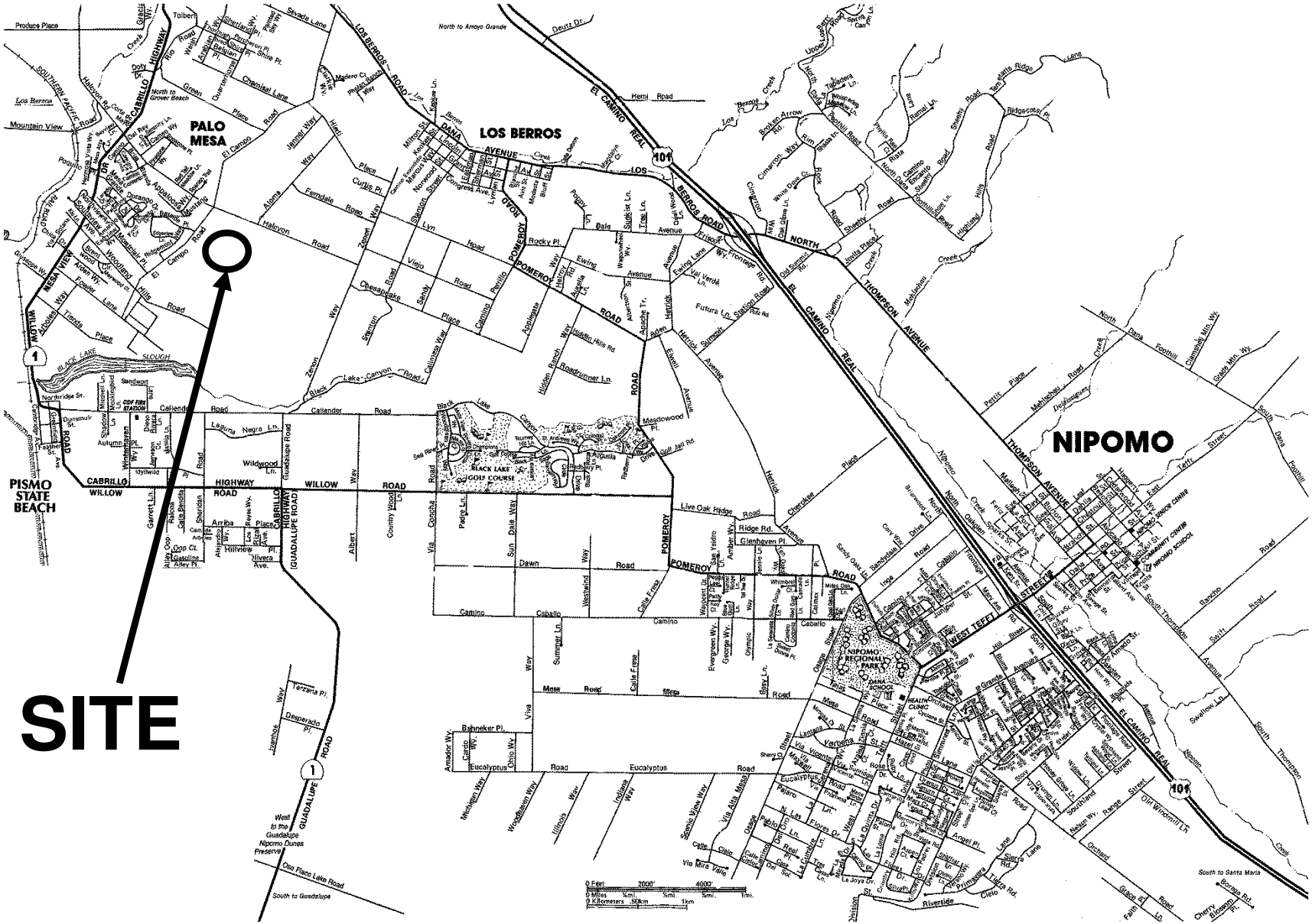

PROJECT

Vesting Tentative Tract Map 2641 / Conditional Use Permit
Cypress Ridge Golf Club, LLC SUB2003-00208/D000391D

EXHIBIT

Vicinity Map

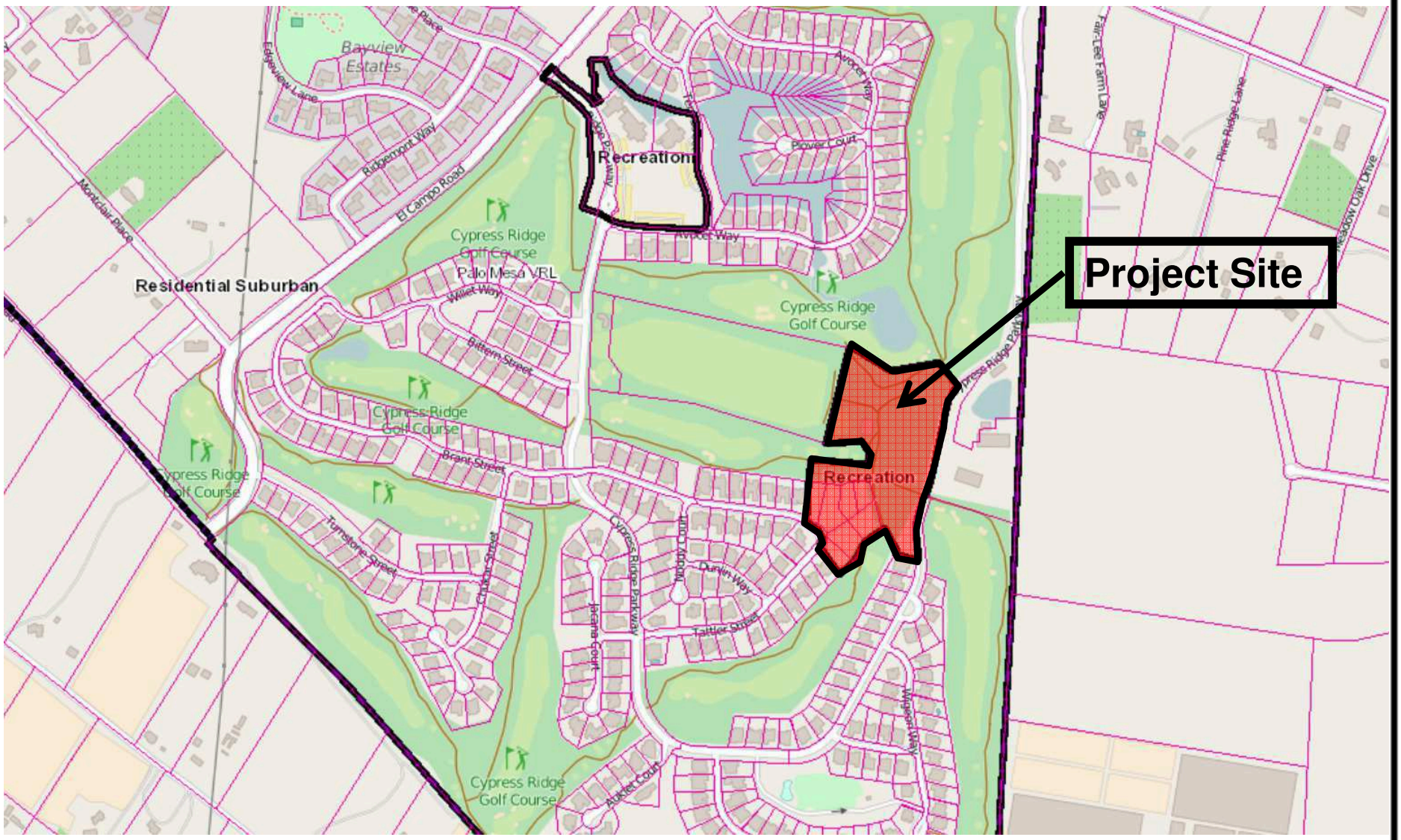

PROJECT

Vesting Tentative Tract Map 2641 / Conditional Use Permit
Cypress Ridge Golf Course, LLC SUB2003-00208/D000391D

EXHIBIT

Land Use Category Map

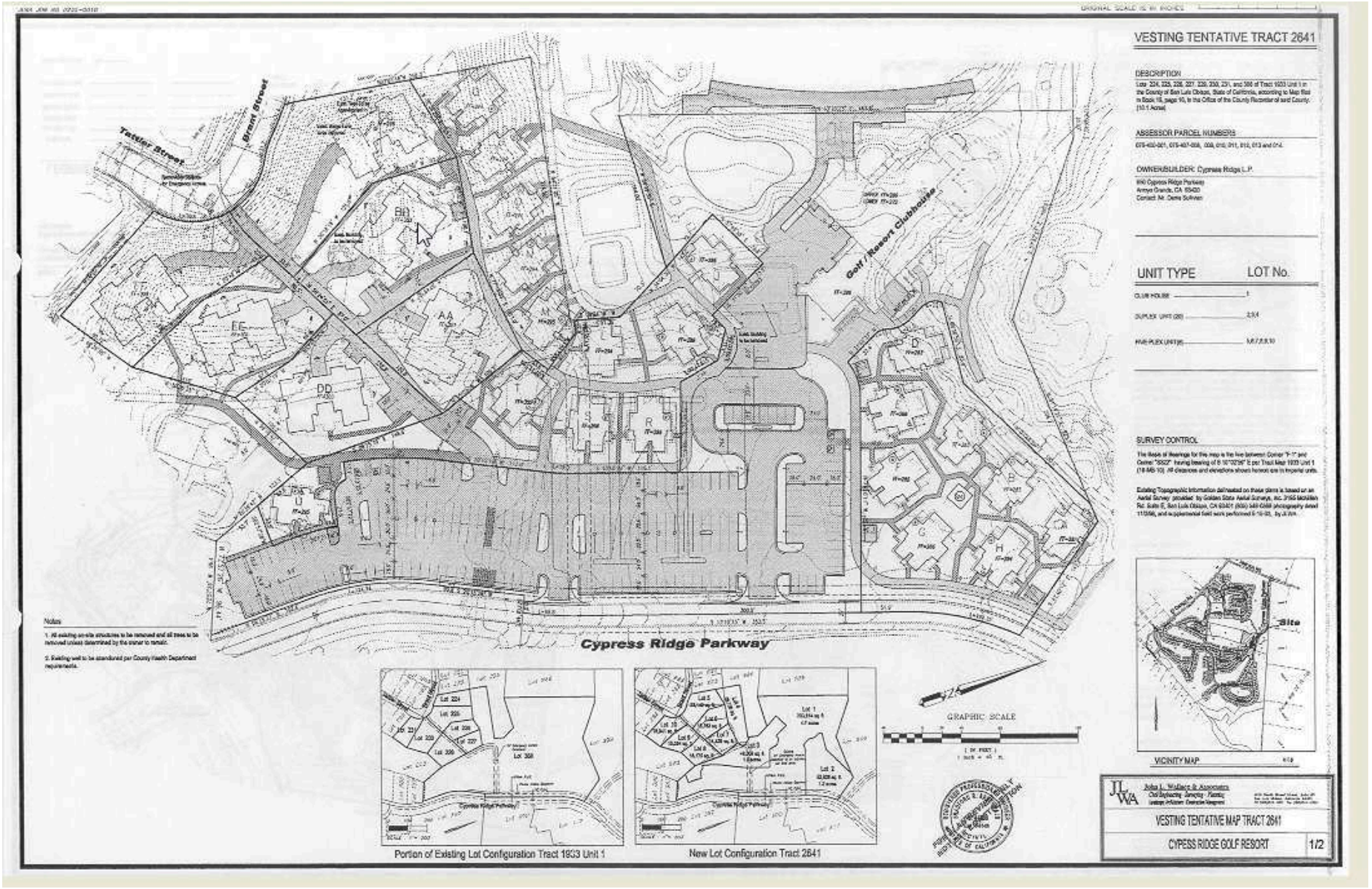

PROJECT

Vesting Tentative Tract Map 2641 / Conditional Use Permit
Cypress Ridge Golf Course, LLC SUB2003-00208/D000391D

EXHIBIT

Tentative Tract Map