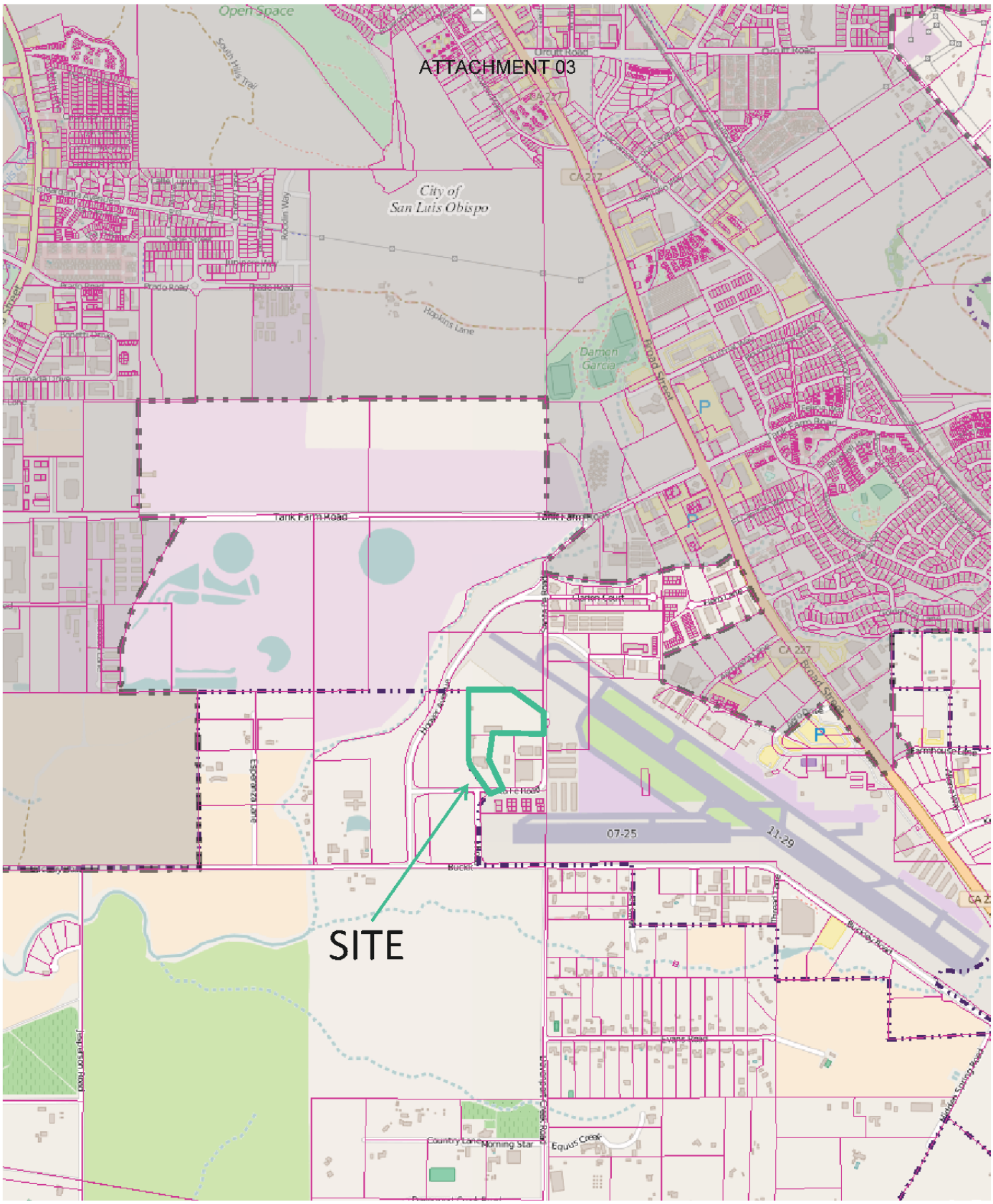
ATTACHMENT 03

PROJECT

Hitachi Zosen Inova USA, LLC
DRC2015-00122

EXHIBIT

Vicinity Map

PROJECT

Hitachi Zosen Inova USA, LLC
DRC2015-00122

EXHIBIT

Existing Site Plan

ATTACHMENT 03

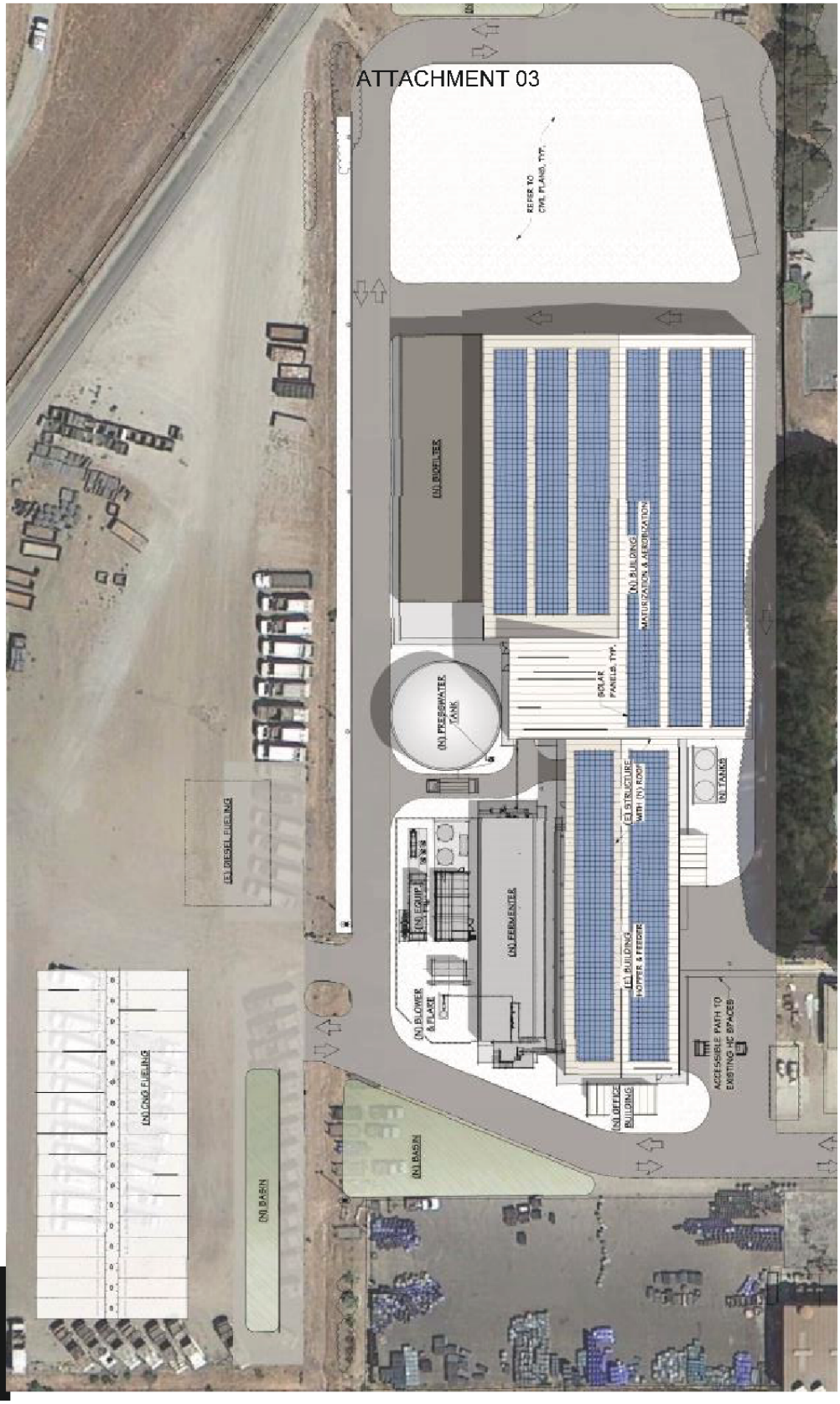

ATTACHMENT 03

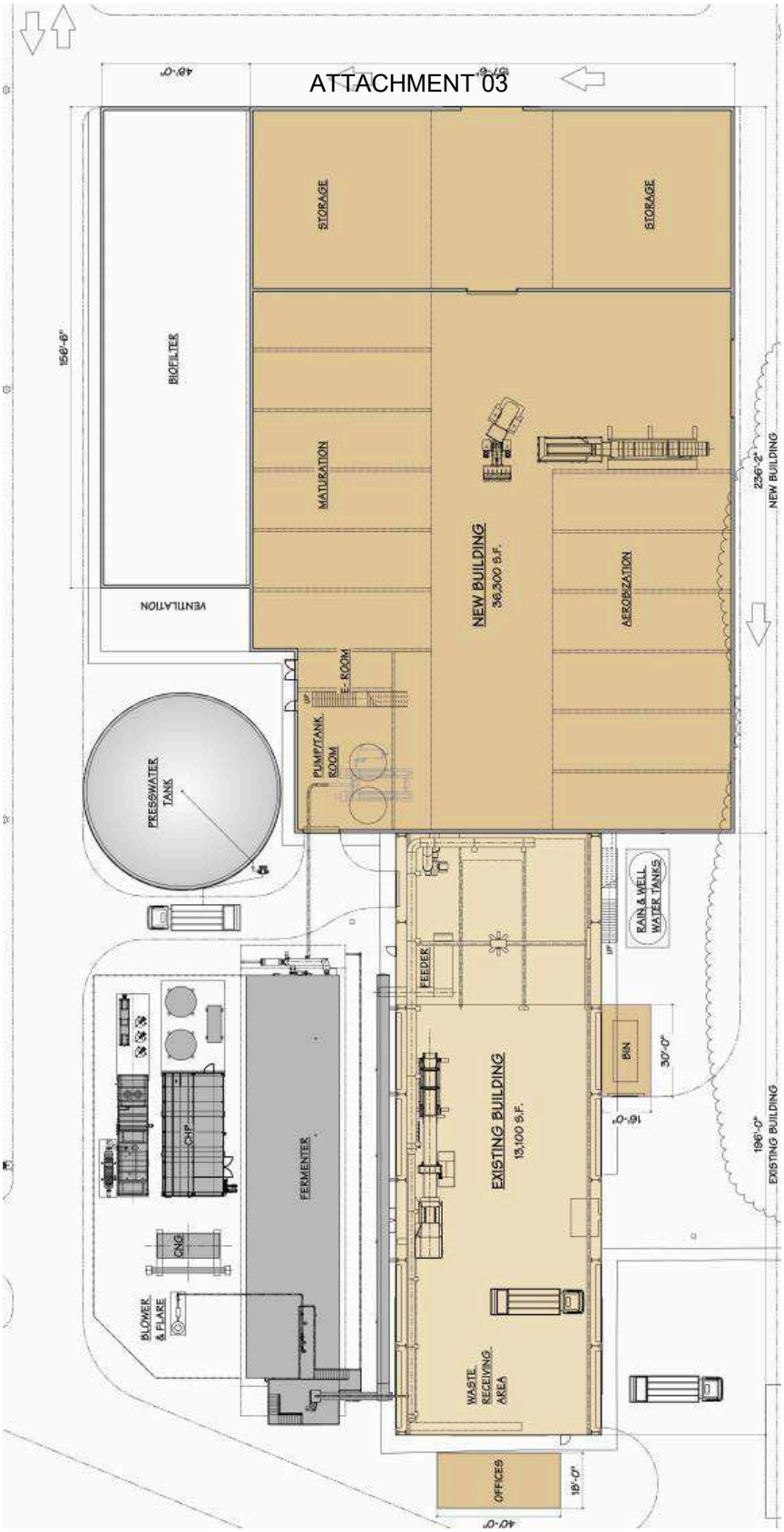

ATTACHMENT 03

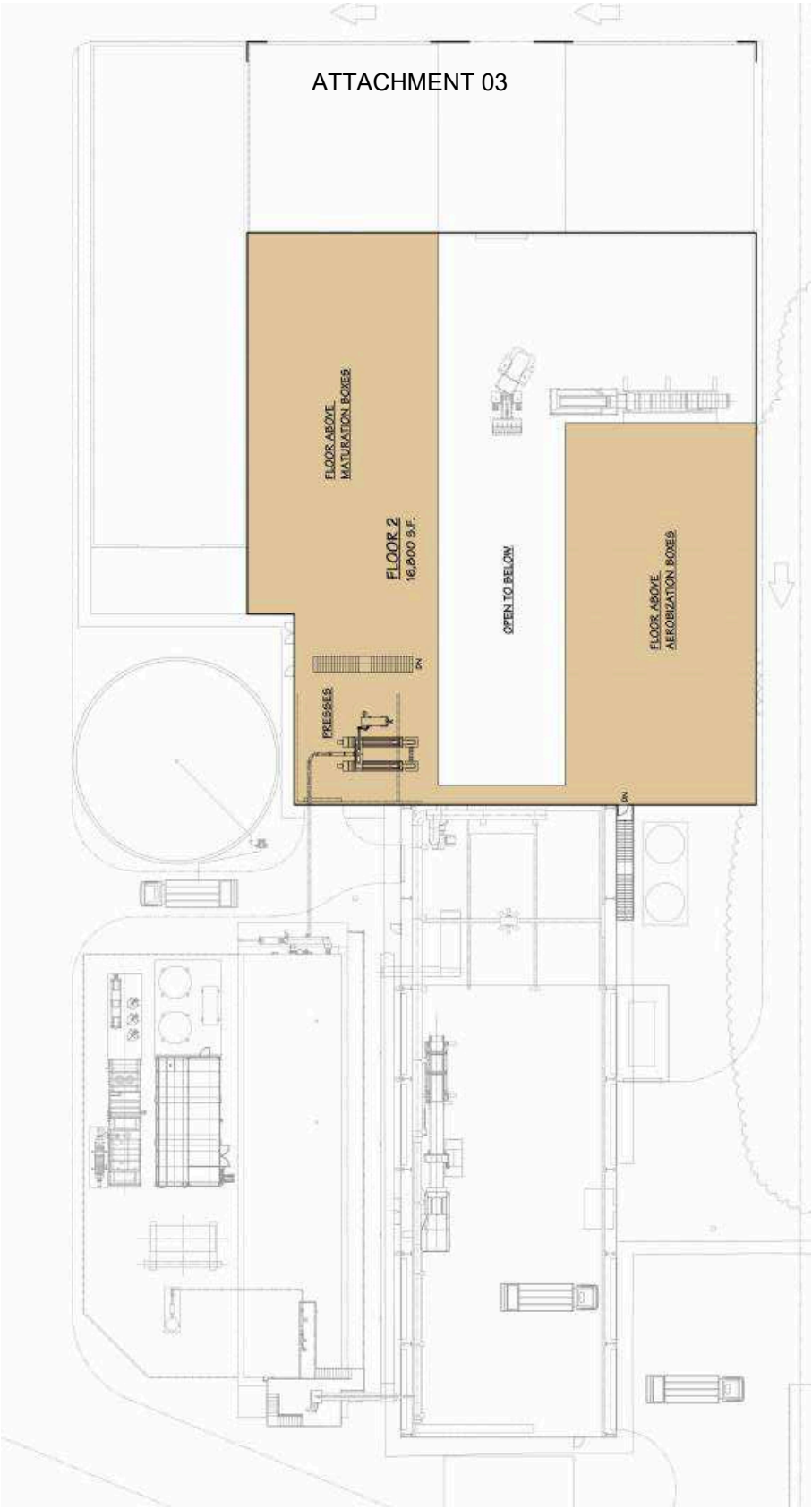

PROJECT

Hitachi Zosen Inova USA, LLC
DRC2015-00122

EXHIBIT

Upper Floor Plan

ATTACHMENT 03

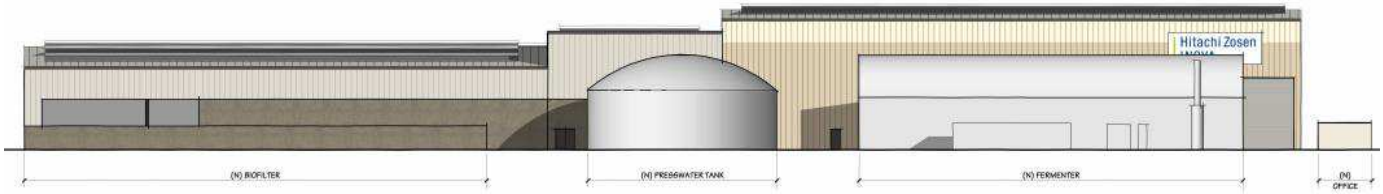

North

South



East

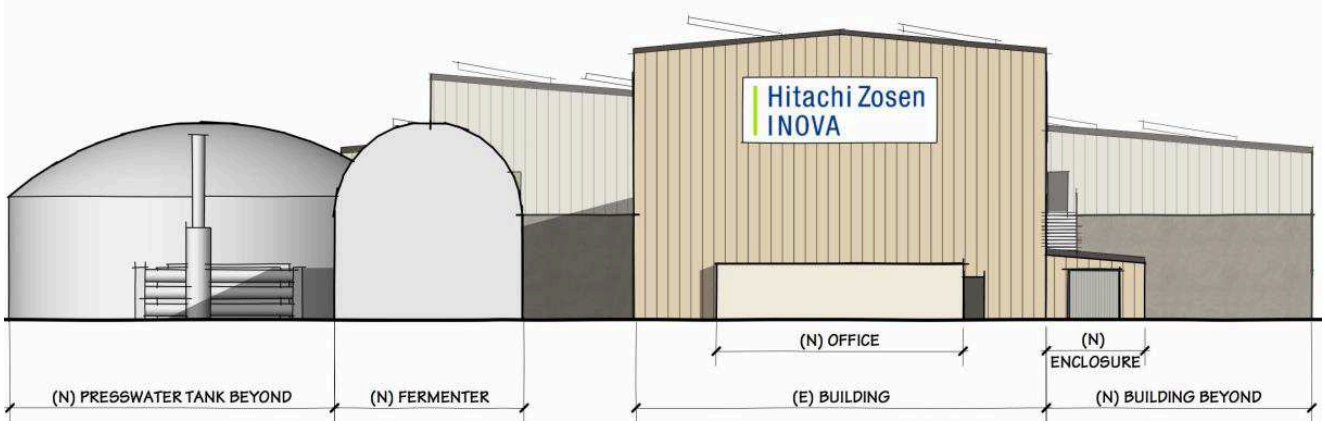

West

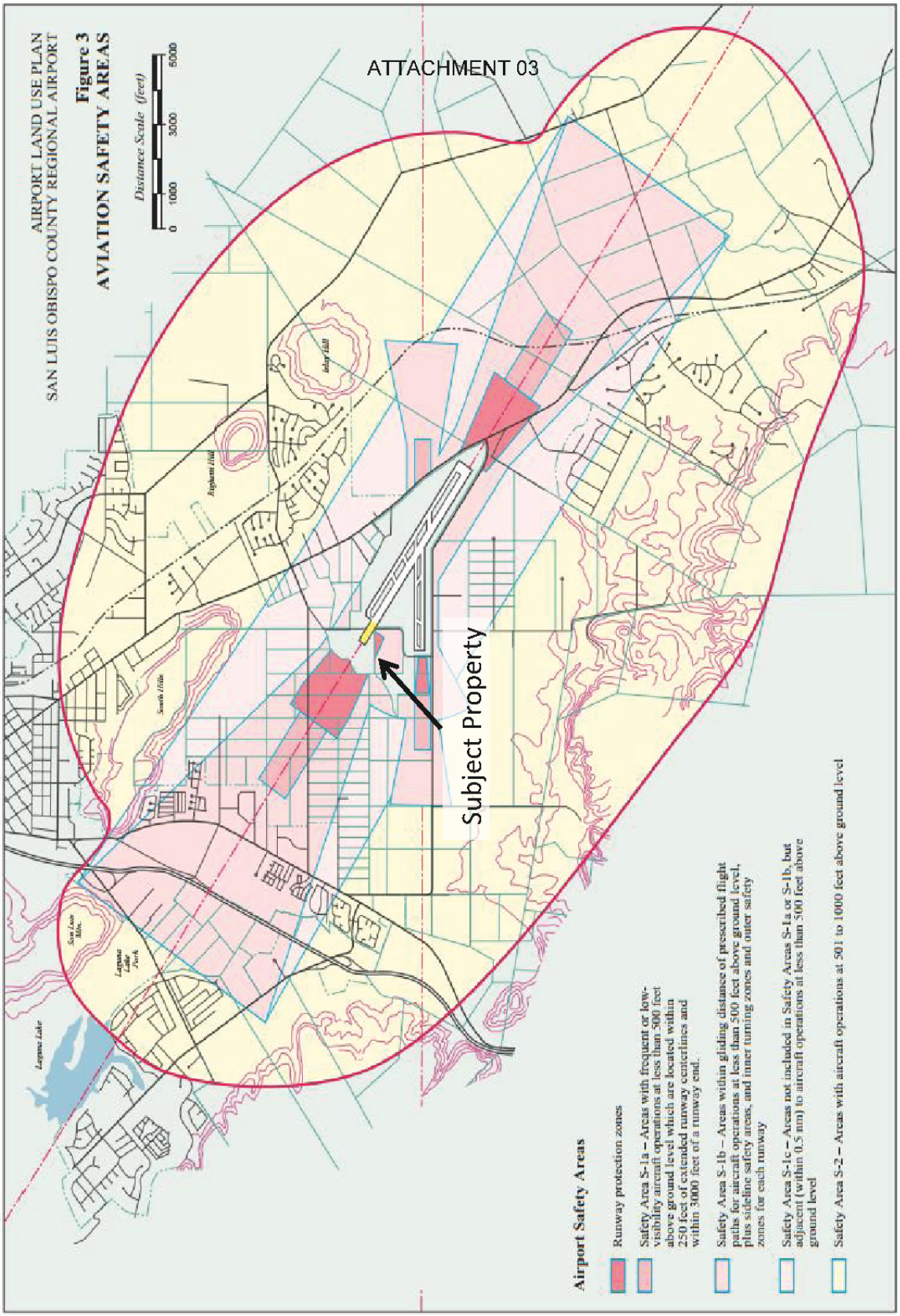

PROJECT

Hitachi Zosen Inova USA, LLC
DRC2015-00122

EXHIBIT

Airport Safety Areas

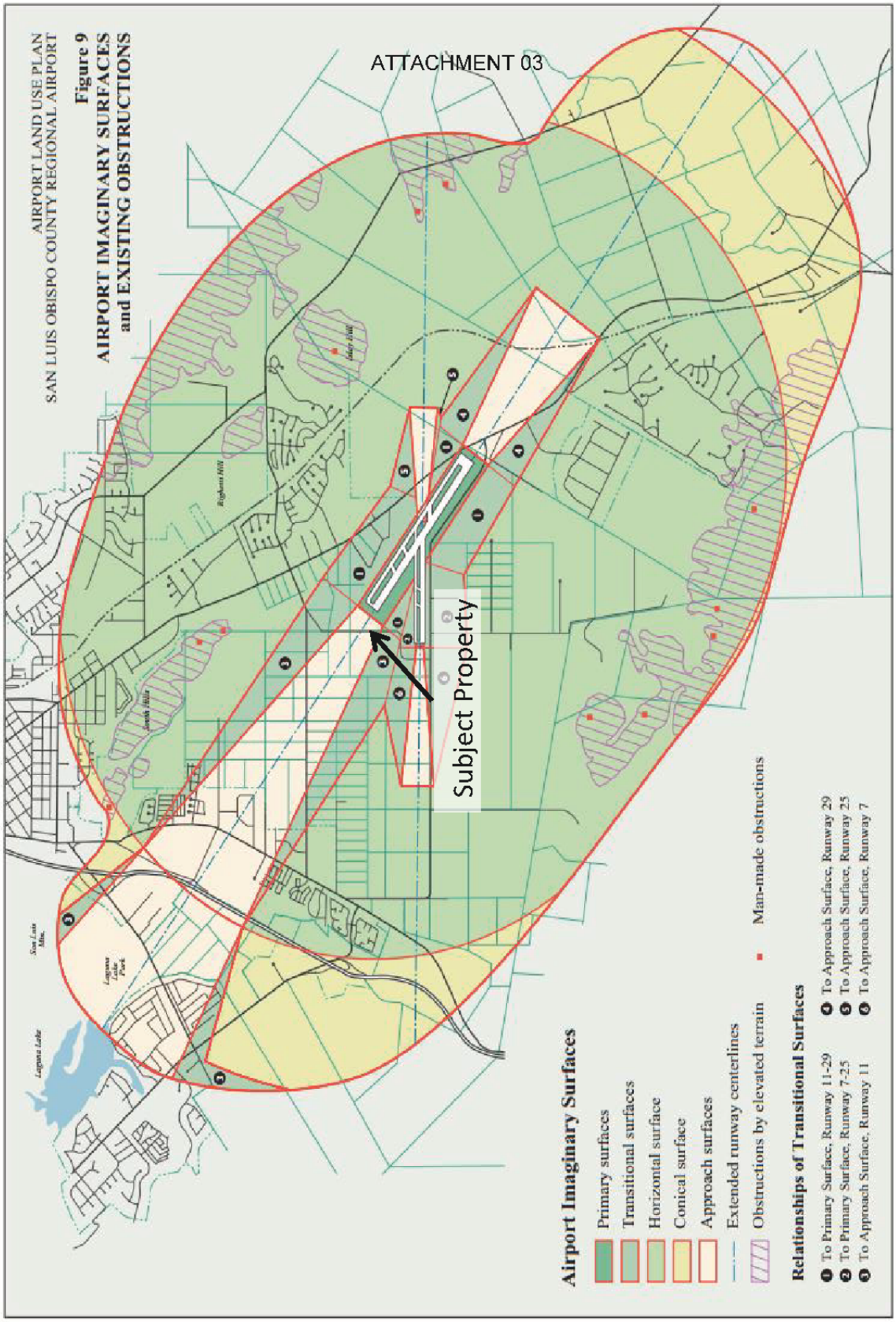
AIRPORT LAND USE PLAN
SAN LUIS OBISPO COUNTY REGIONAL AIRPORT
Figure 9
AIRPORT IMAGINARY SURFACES
and EXISTING OBSTRUCTIONS
ATTACHMENT 03
Subject Property
Airport Imaginary Surfaces
Primary surfaces
Transitional surfaces
Horizontal surface
Conical surface
Approach surfaces
Extended runway centerlines
Obstructions by elevated terrain
Man-made obstructions
Relationships of Transitional Surfaces
1 To Primary Surface, Runway 11-29
2 To Primary Surface, Runway 7-25
3 To Approach Surface, Runway 11
4 To Approach Surface, Runway 29
5 To Approach Surface, Runway 25
6 To Approach Surface, Runway 7

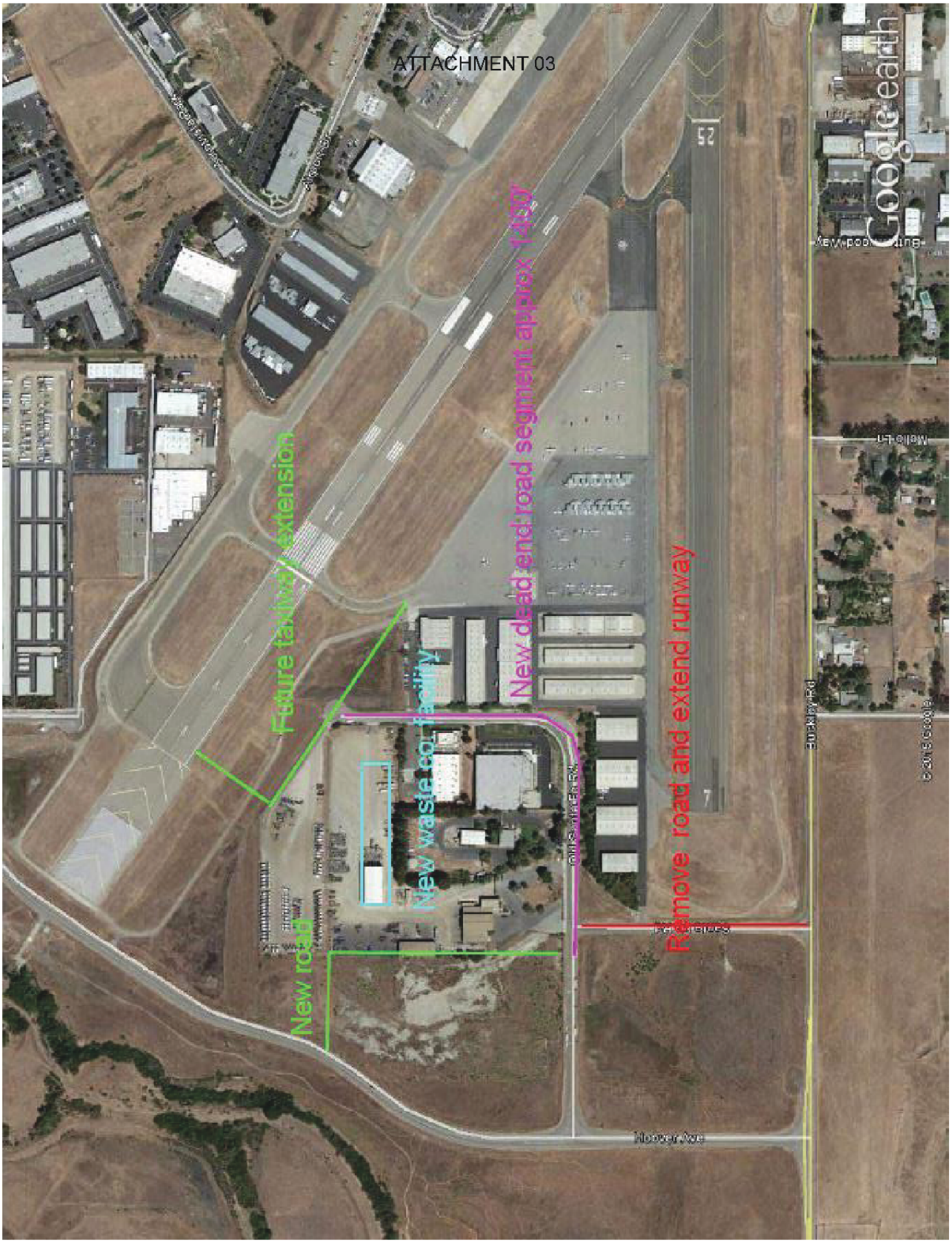

PROJECT

Hitachi Zosen Inova USA, LLC
DRC2015-00122

EXHIBIT

Future Airport Expansion