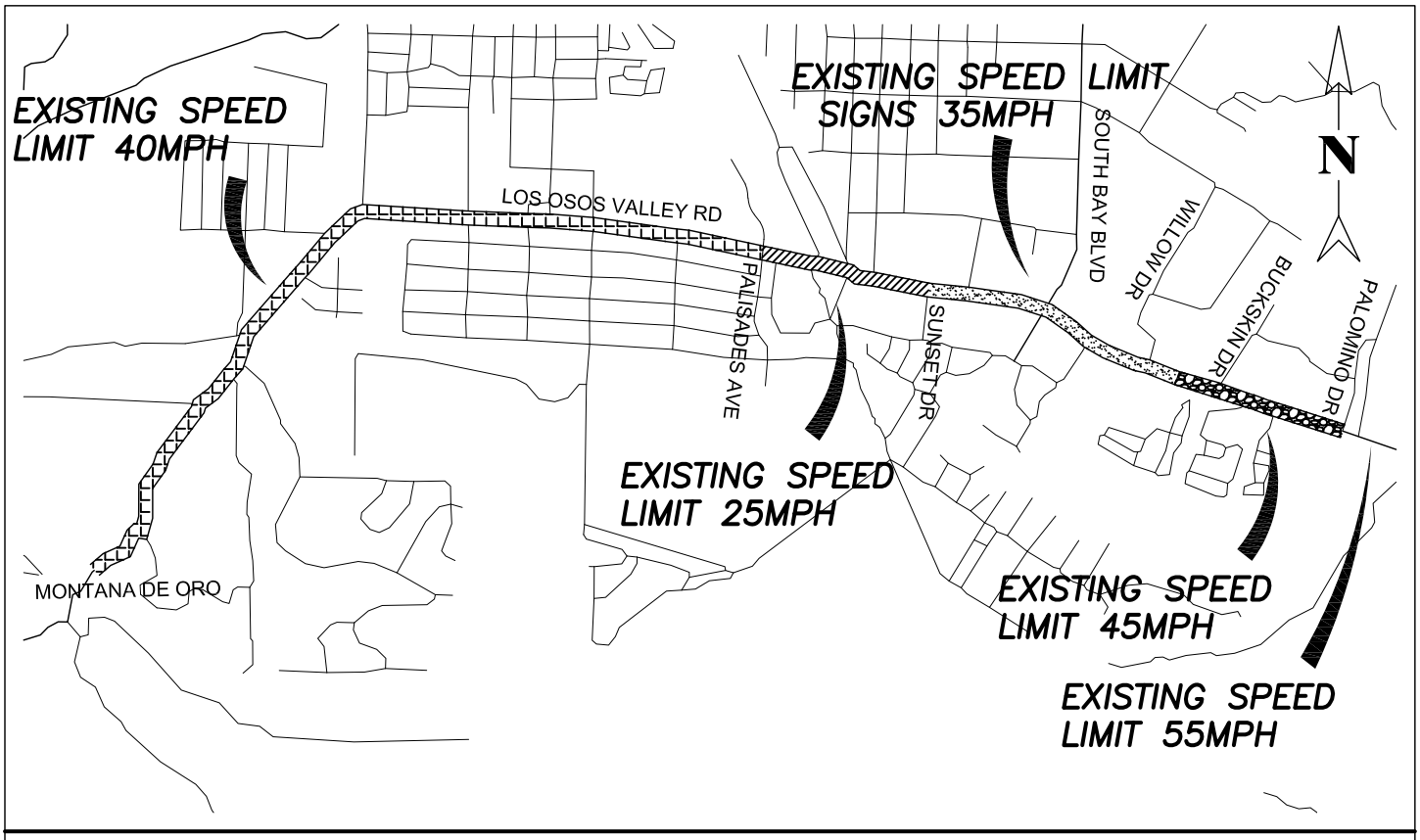

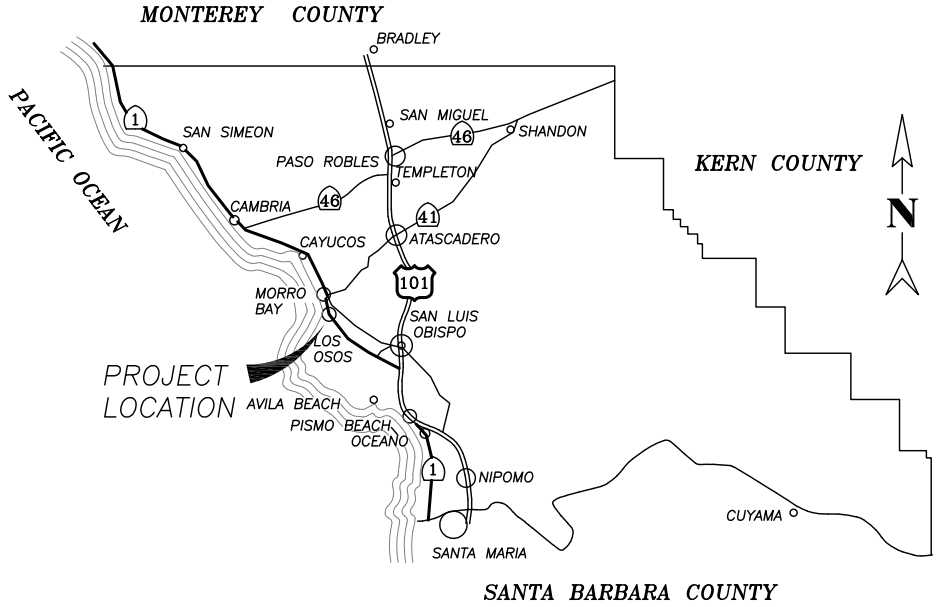

	VICINITY MAP **Speed Limit** **LOS OSOS VALLEY ROAD, LOS OSOS**	SCALE: NOT TO SCALE
		DATE: APRIL 2016
		DRAWN BY: JWU
	COUNTY OF SAN LUIS OBISPO, CALIFORNIA PUBLIC WORKS DEPARTMENT	CHECKED BY:
		PAGE: 1 OF 1

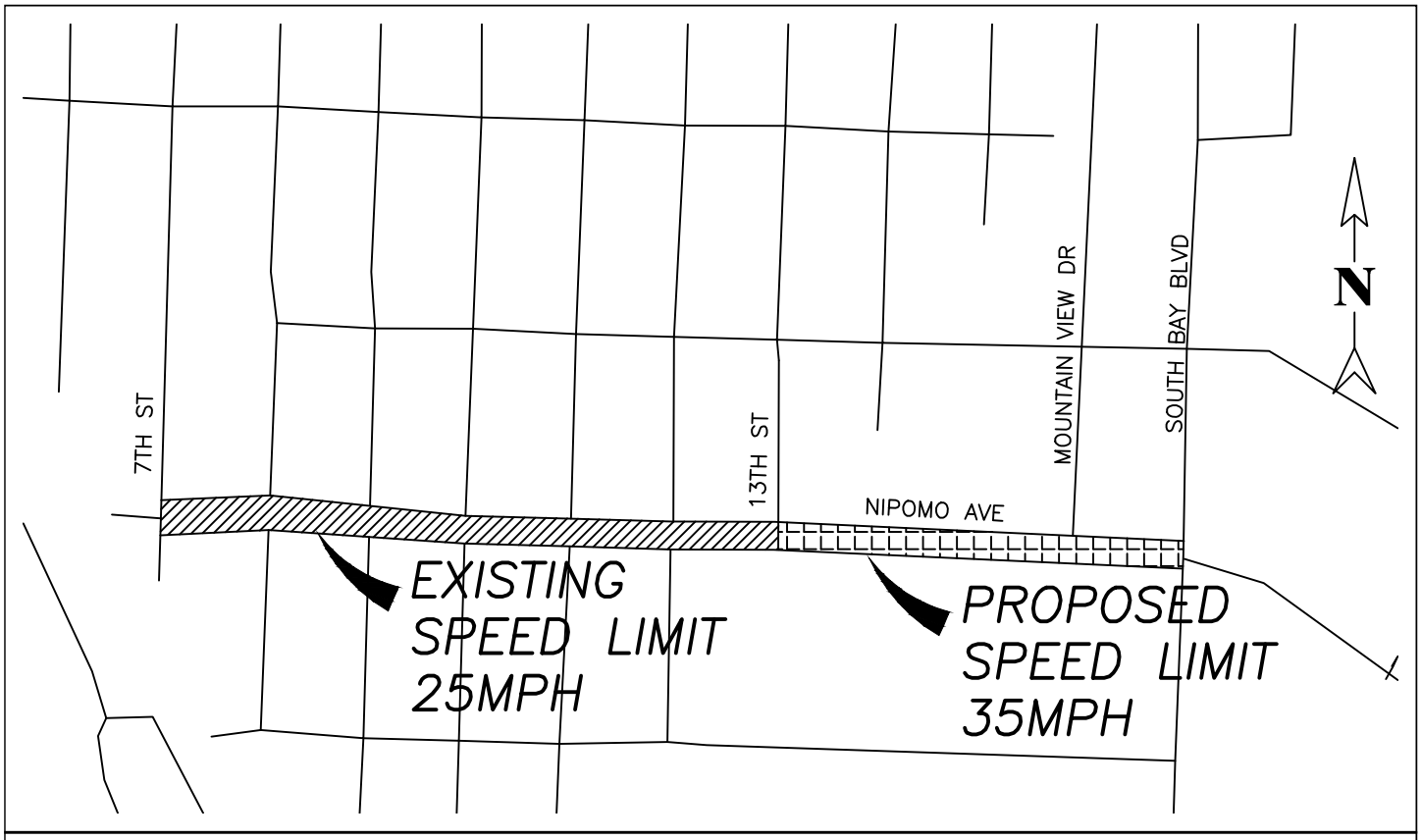

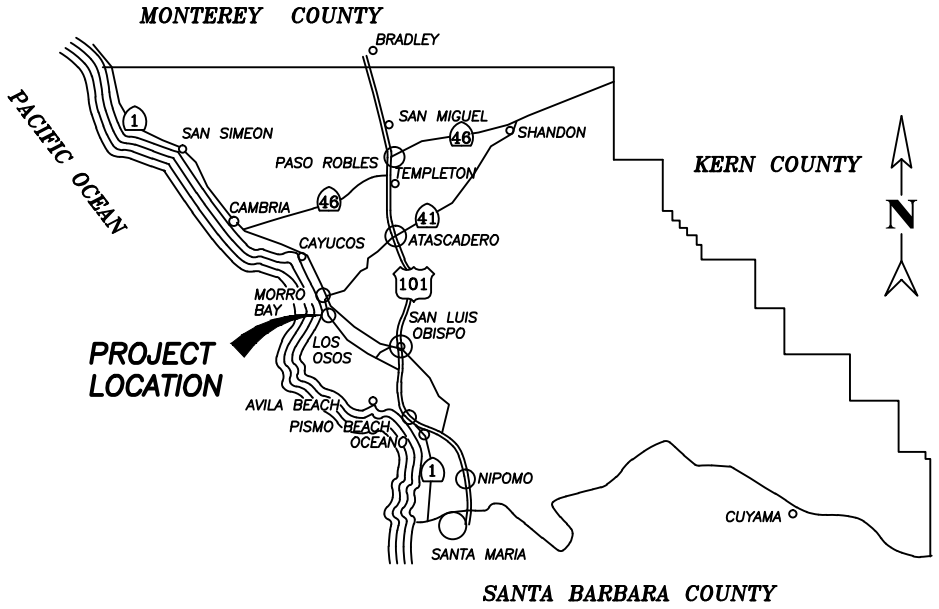

	VICINITY MAP **Speed Limit** **NIPOMO AVENUE, LOS OSOS**	SCALE: NOT TO SCALE DATE: June 2016 DRAWN BY: CJY
	COUNTY OF SAN LUIS OBISPO, CALIFORNIA **PUBLIC WORKS DEPARTMENT**	CHECKED BY: MM PAGE: 1 OF 1

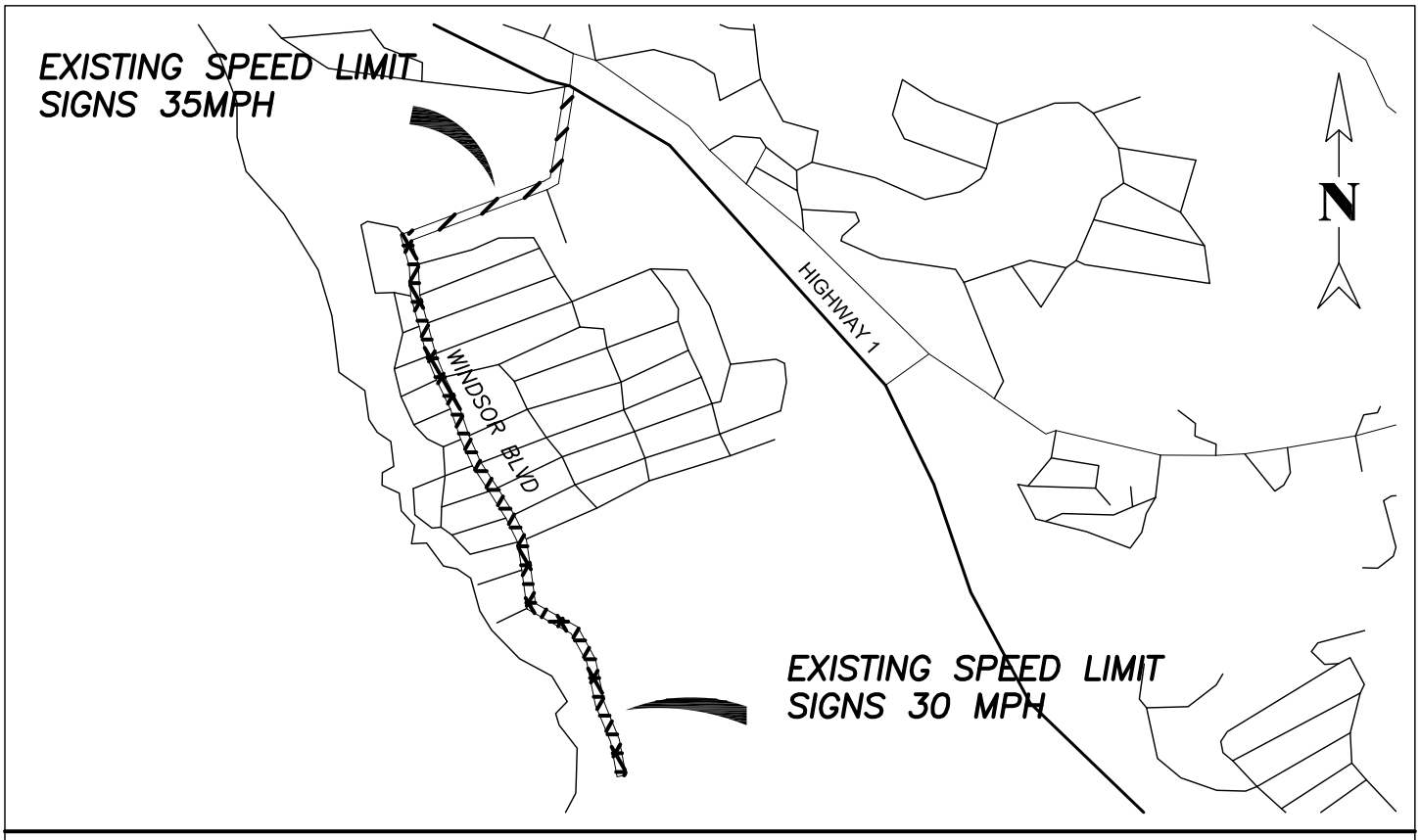

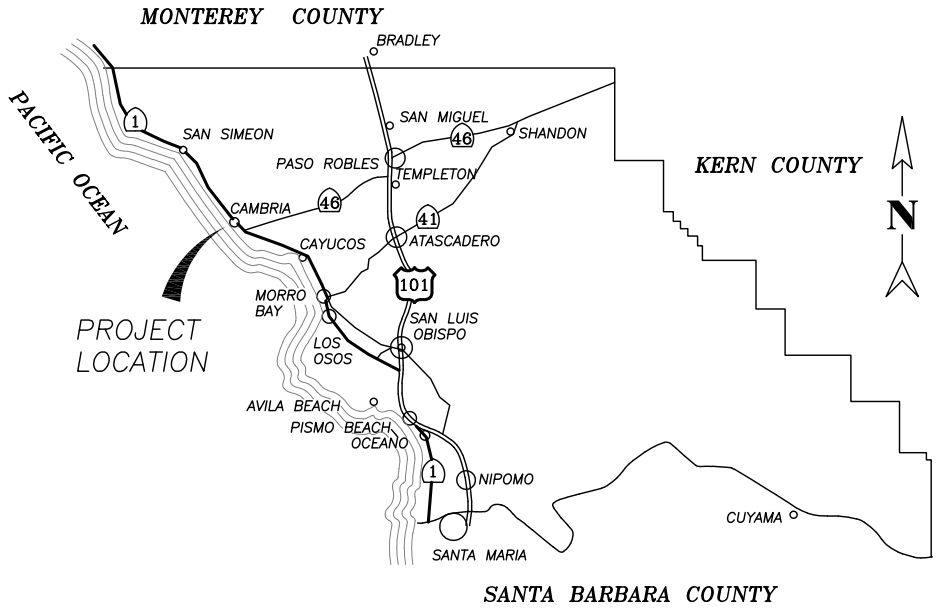

	VICINITY MAP **Speed Limit** **WINDSOR BOULEVARD, CAMBRIA**	SCALE: NOT TO SCALE
		DATE: March 2016
		DRAWN BY: JWU
	COUNTY OF SAN LUIS OBISPO, CALIFORNIA PUBLIC WORKS DEPARTMENT	CHECKED BY:
		PAGE: 1 OF 1

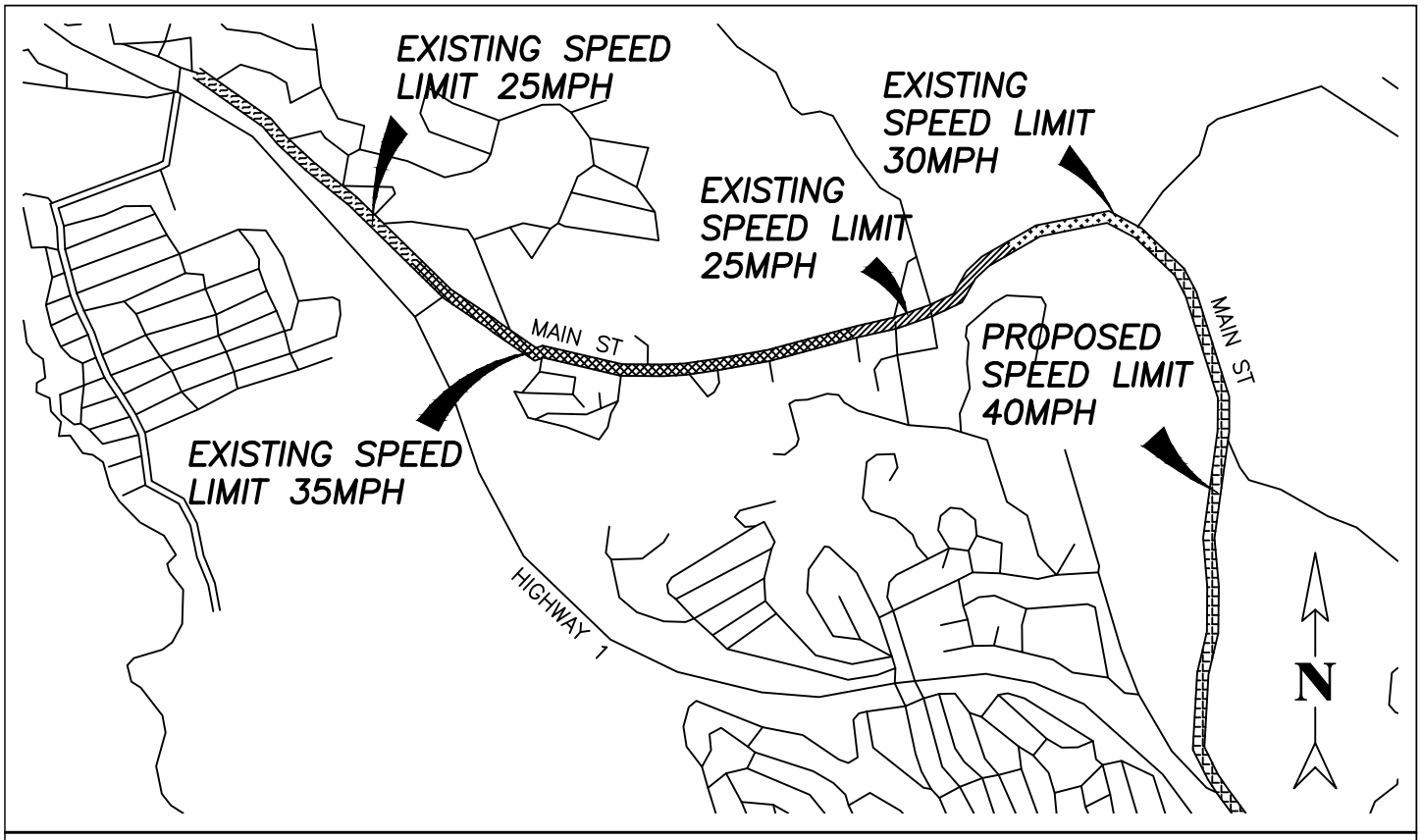

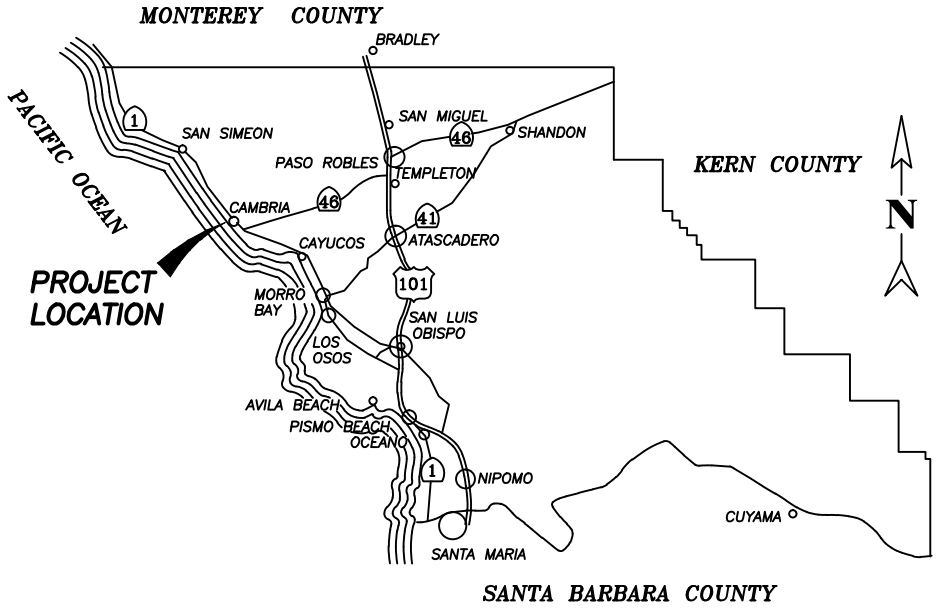

	VICINITY MAP **Speed Limit** **MAIN STREET, CAMBRIA**	SCALE: NOT TO SCALE
		DATE: May 2016
		DRAWN BY: CJY
	COUNTY OF SAN LUIS OBISPO, CALIFORNIA **PUBLIC WORKS DEPARTMENT**	CHECKED BY: MM
		PAGE: 1 OF 1

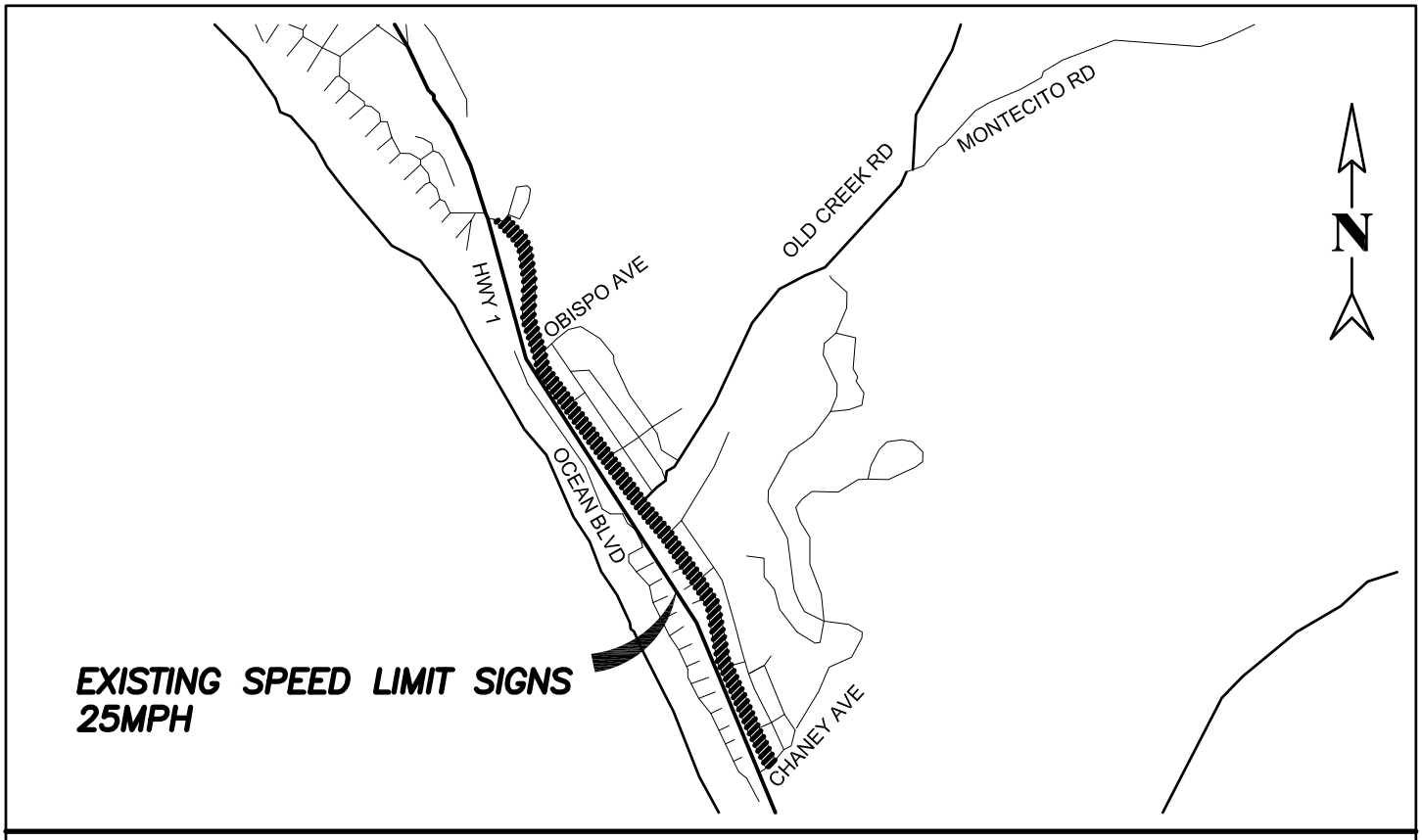

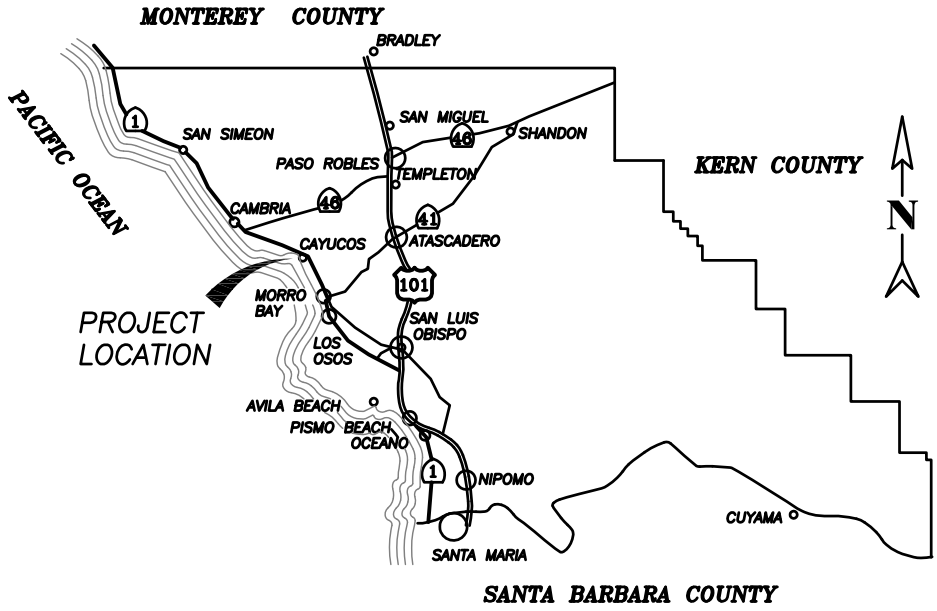

	VICINITY MAP **Speed Limit** **OCEAN BLVD, CAYUCOS**	SCALE: NOT TO SCALE
		DATE: APRIL 2016
		DRAWN BY: JWU
	COUNTY OF SAN LUIS OBISPO, CALIFORNIA PUBLIC WORKS DEPARTMENT	CHECKED BY:
		PAGE: 1 OF 1

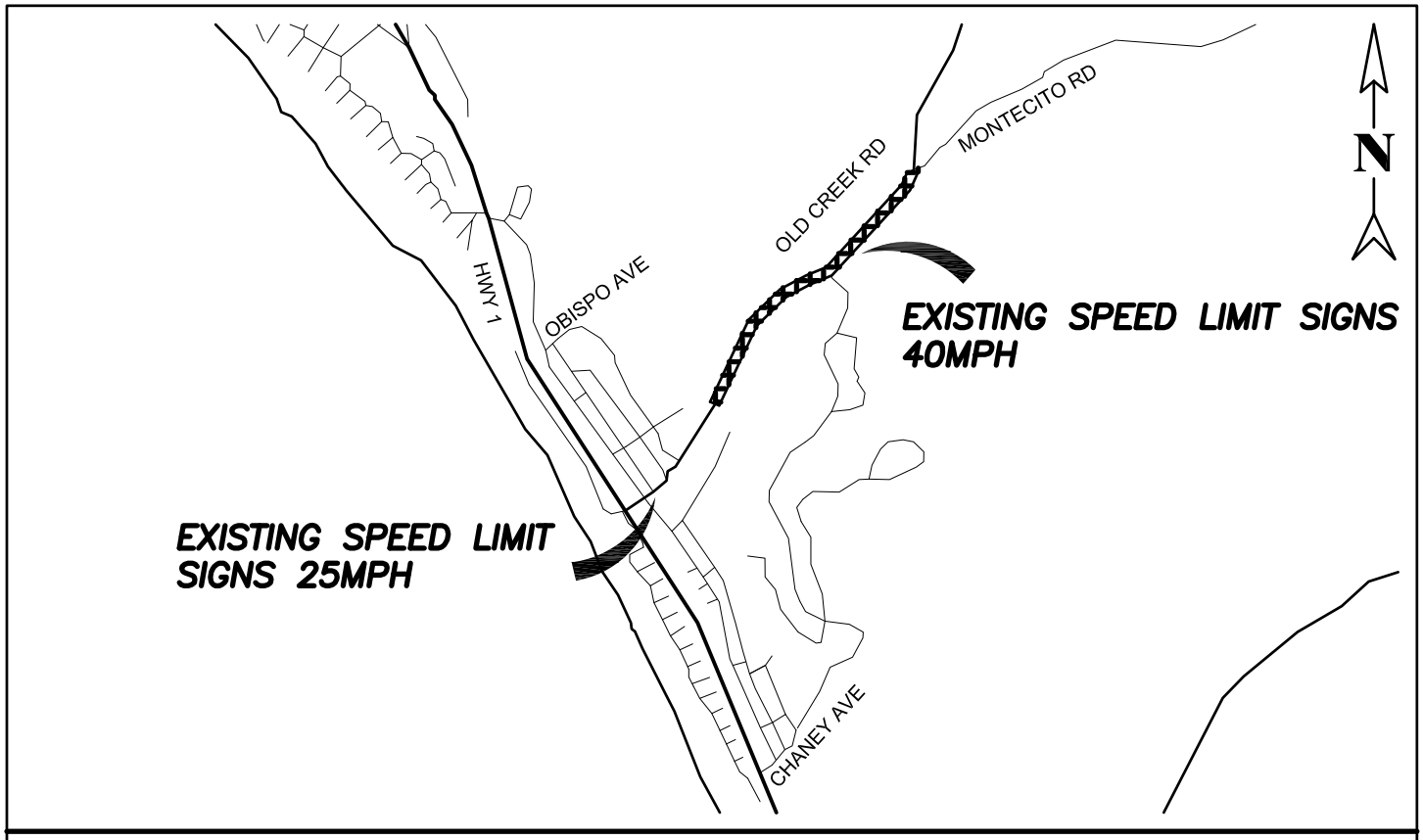

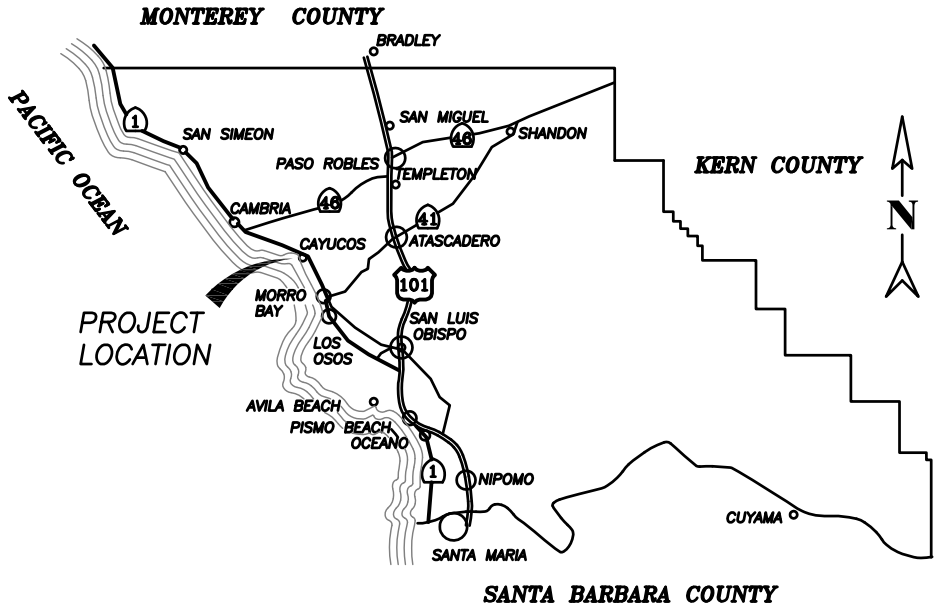

	VICINITY MAP **Speed Limit** **OLD CREEK ROAD, CAYUCOS**	SCALE: NOT TO SCALE
		DATE: APRIL 2016
		DRAWN BY: JWU
	COUNTY OF SAN LUIS OBISPO, CALIFORNIA PUBLIC WORKS DEPARTMENT	CHECKED BY:
		PAGE: 1 OF 1

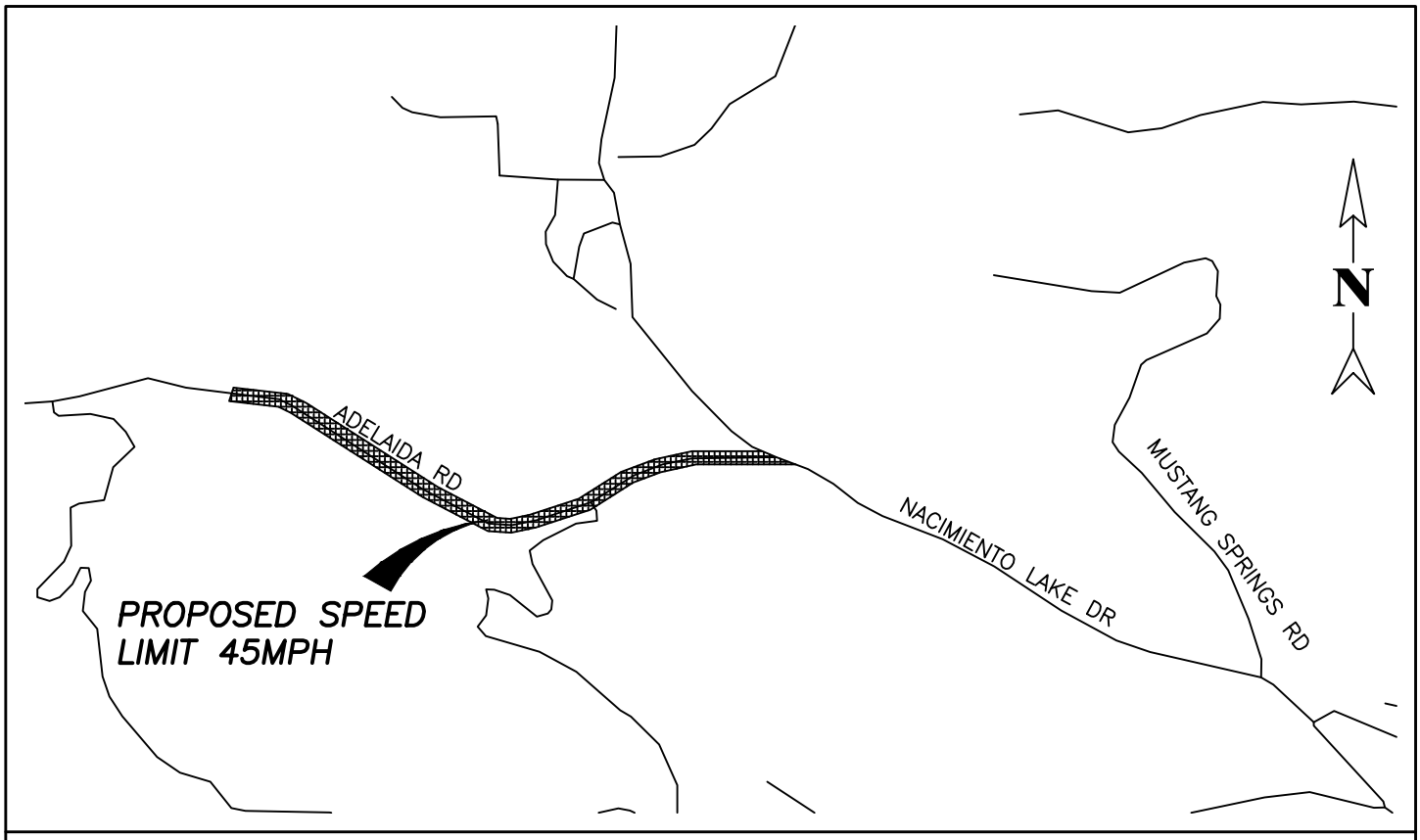

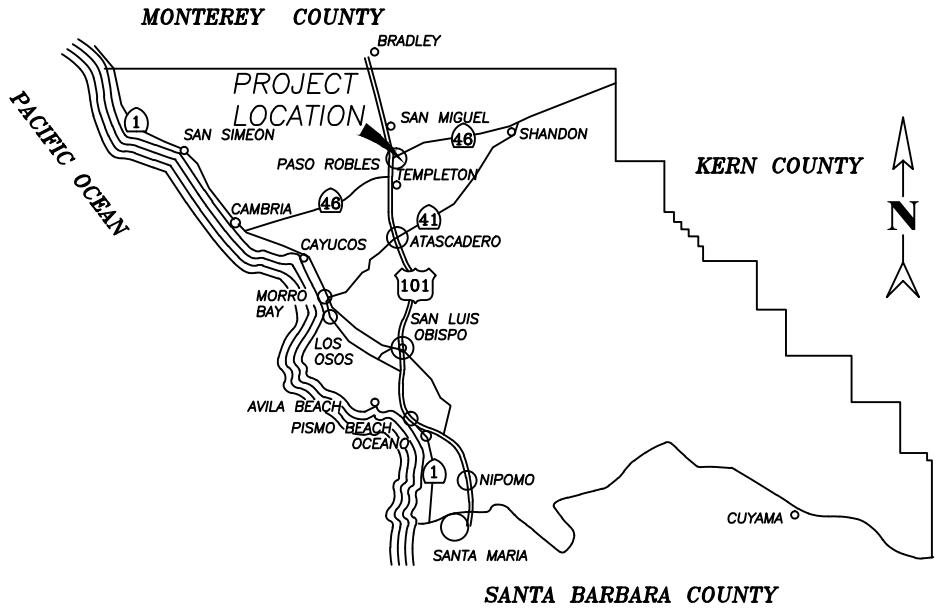

	VICINITY MAP **Speed Limit** **ADELAIDA ROAD, PASO ROBLES**	SCALE: NOT TO SCALE DATE: May 2016 DRAWN BY: CJY
	COUNTY OF SAN LUIS OBISPO, CALIFORNIA PUBLIC WORKS DEPARTMENT	CHECKED BY: MM PAGE: 1 OF 1

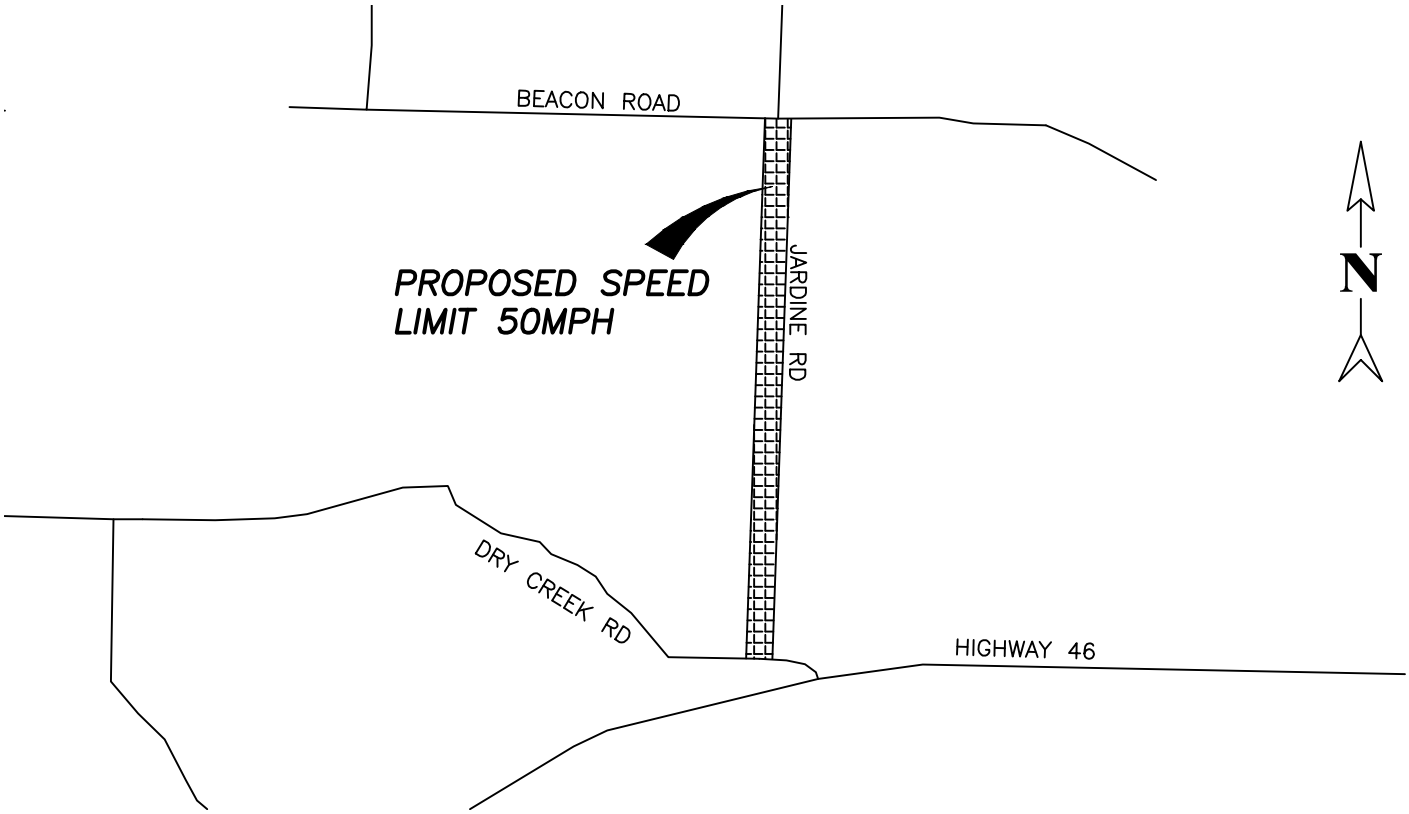

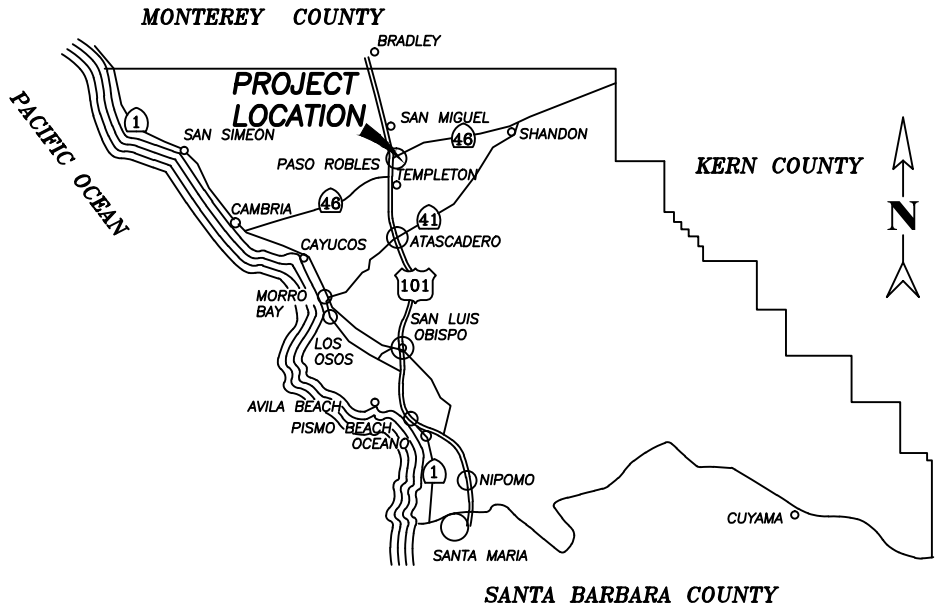

	VICINITY MAP **Speed Limit** **JARDINE ROAD, PASO ROBLES**	SCALE: NOT TO SCALE DATE: June 2016 DRAWN BY: CJY
	COUNTY OF SAN LUIS OBISPO, CALIFORNIA **PUBLIC WORKS DEPARTMENT**	CHECKED BY: MM PAGE: 1 OF 1

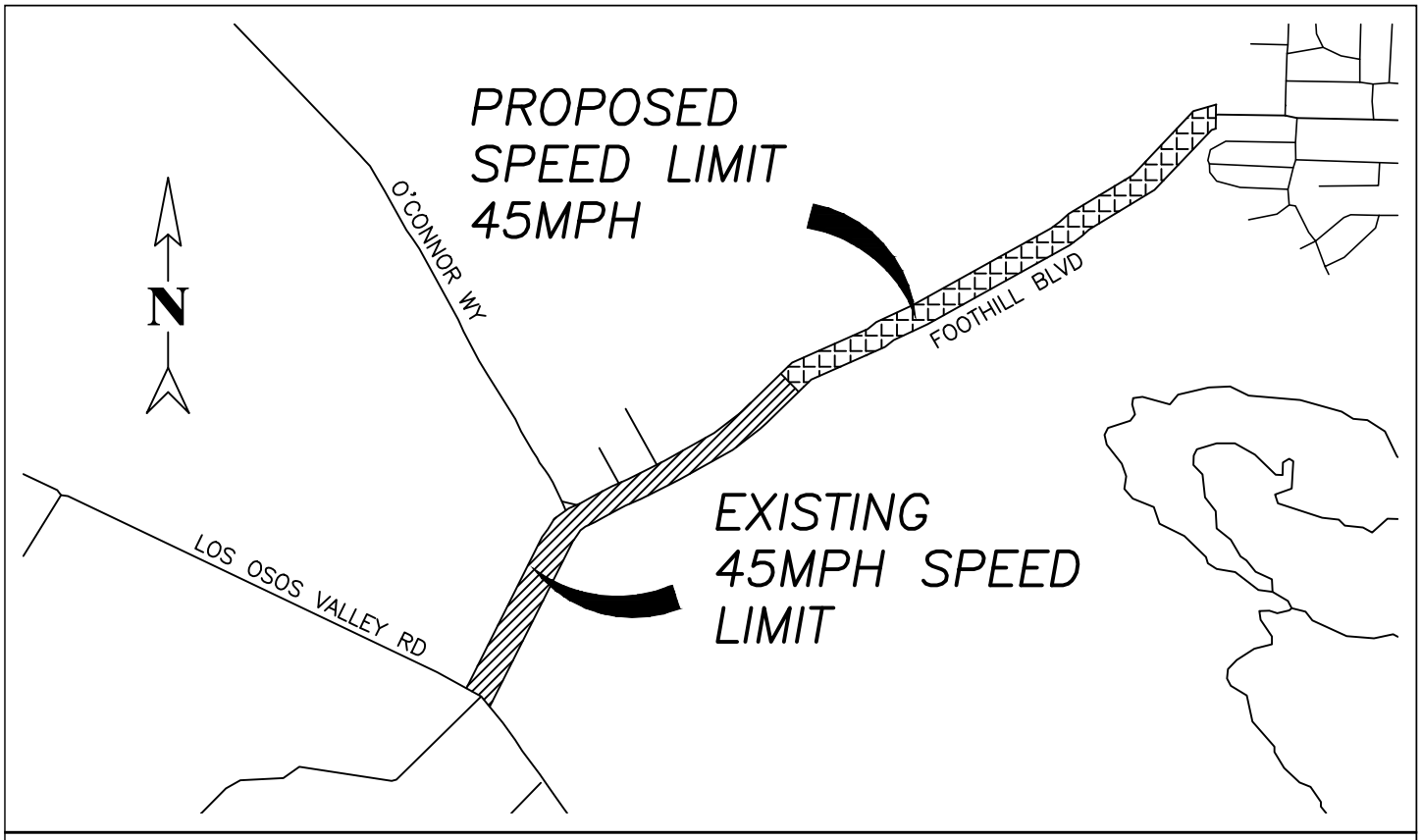

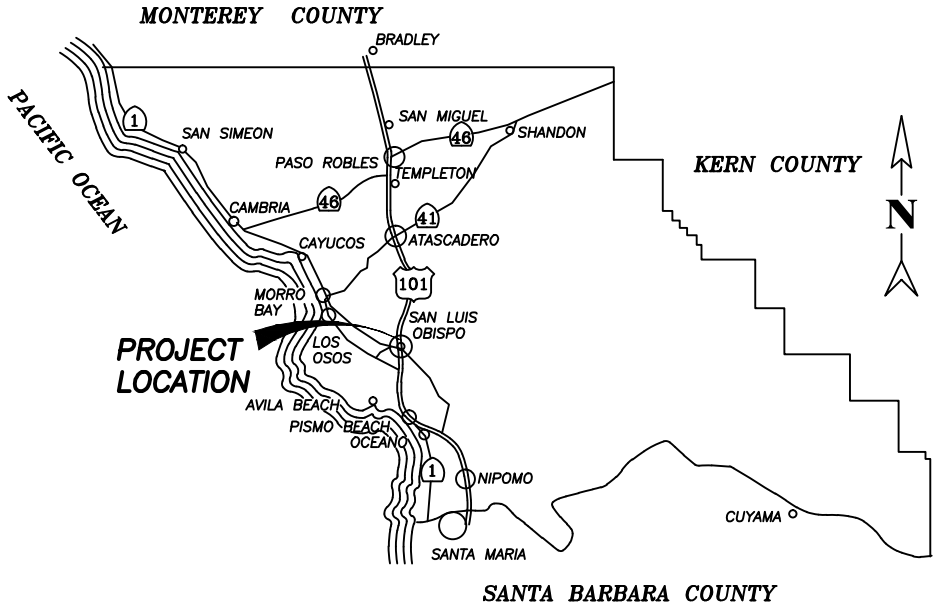

	VICINITY MAP **Speed Limit** **FOOTHILL BLVD., SAN LUIS OBISPO**	SCALE: NOT TO SCALE
		DATE: June 2016
		DRAWN BY: CJY
	COUNTY OF SAN LUIS OBISPO, CALIFORNIA **PUBLIC WORKS DEPARTMENT**	CHECKED BY:
		PAGE: 1 OF 1

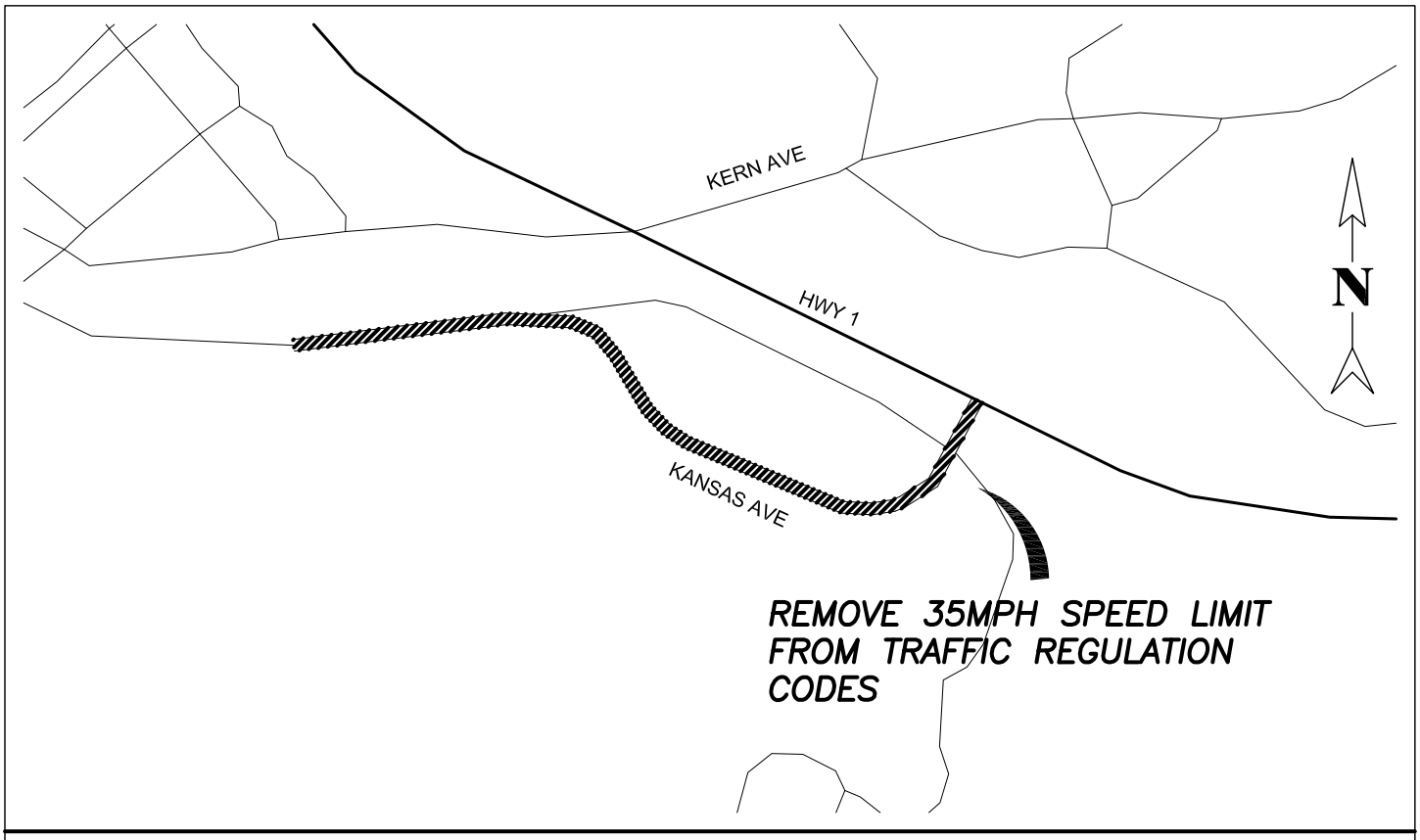

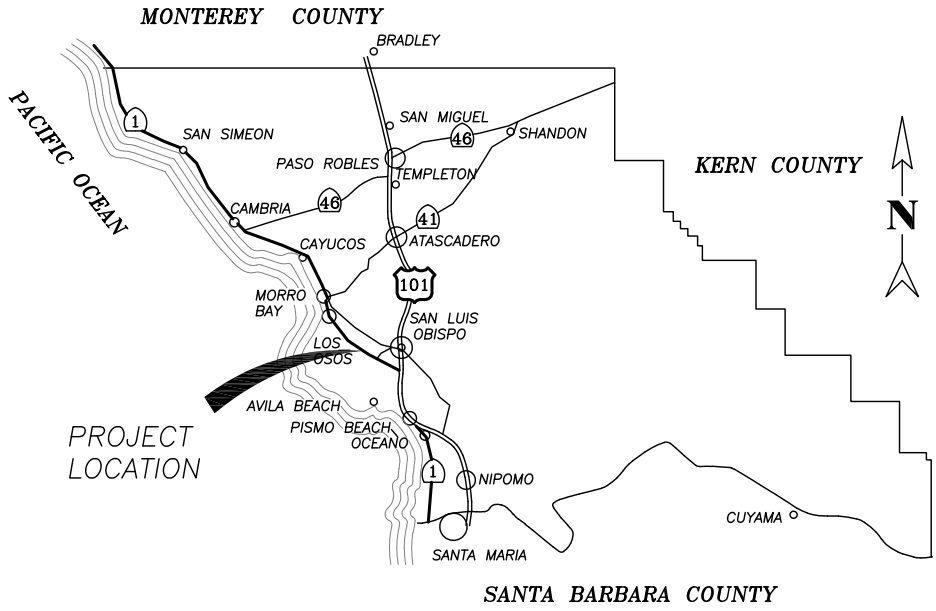

	VICINITY MAP **Speed Limit** **KANSAS AVE, SAN LUIS OBISPO**	SCALE: NOT TO SCALE
		DATE: APRIL 2016
		DRAWN BY: JWU
	COUNTY OF SAN LUIS OBISPO, CALIFORNIA PUBLIC WORKS DEPARTMENT	CHECKED BY:
		PAGE: 1 OF 1

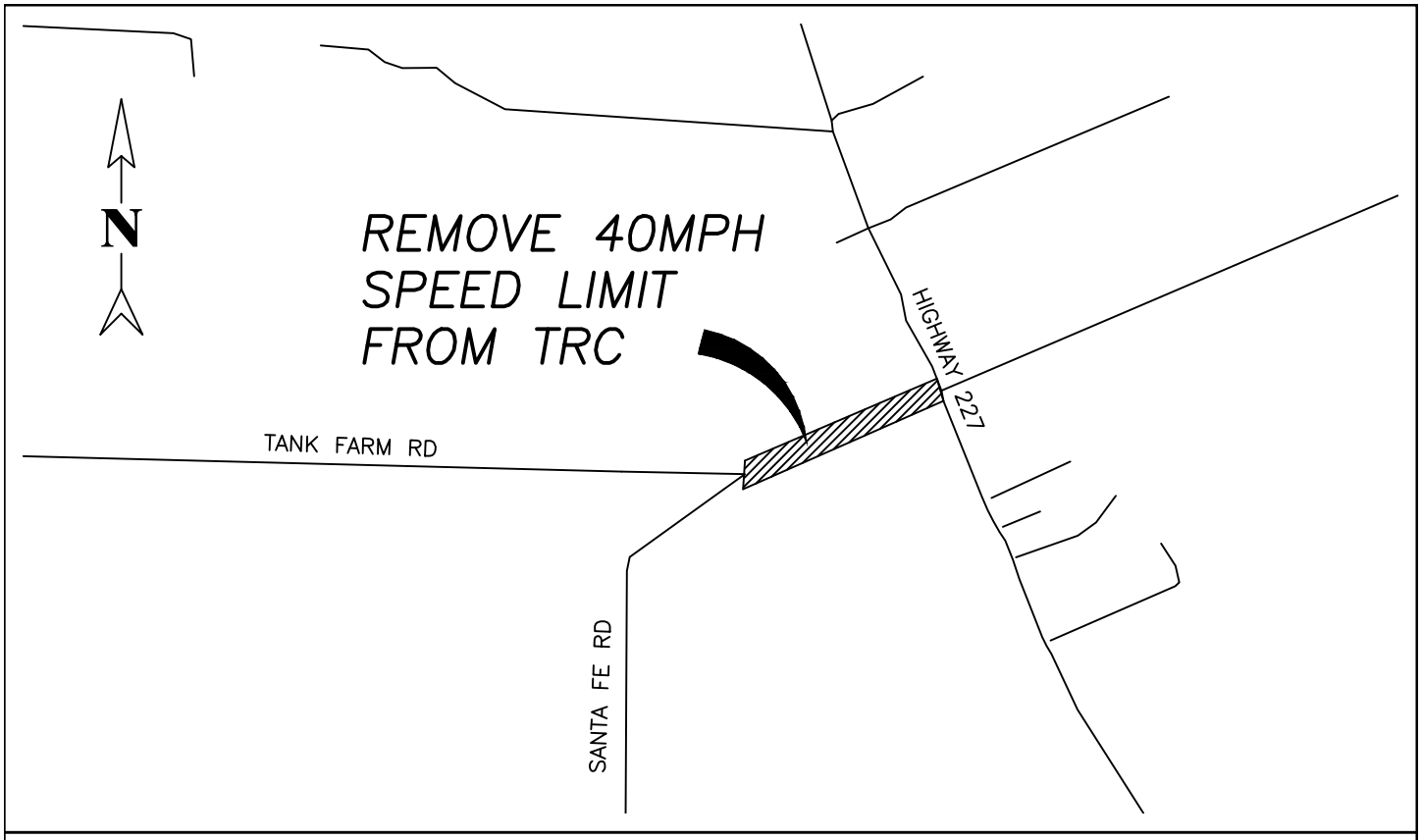

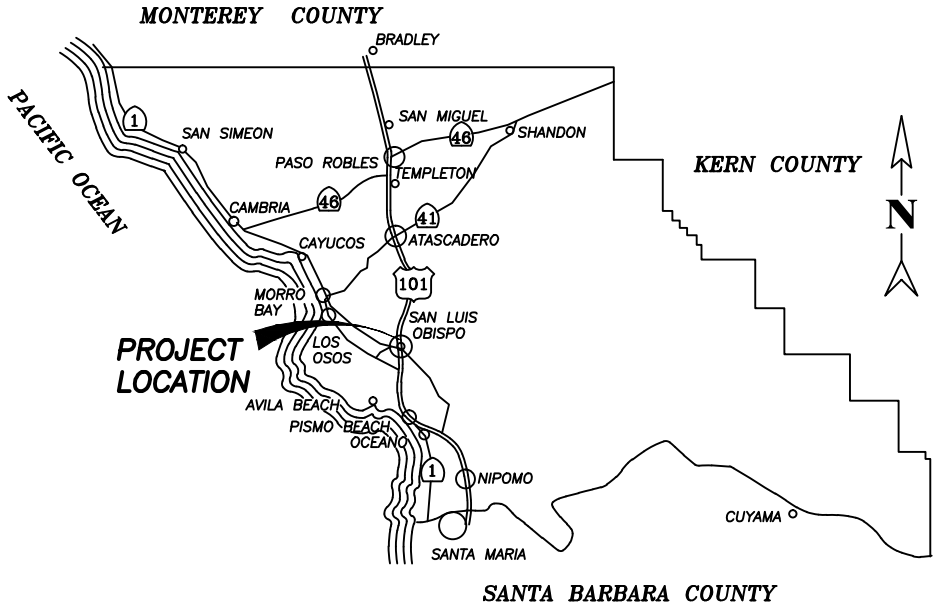

	VICINITY MAP **Speed Limit** **TANK FARM ROAD, SAN LUIS OBISPO**	SCALE: NOT TO SCALE
		DATE: March 2016
		DRAWN BY: CJY
	COUNTY OF SAN LUIS OBISPO, CALIFORNIA **PUBLIC WORKS DEPARTMENT**	CHECKED BY:
		PAGE: 1 OF 1

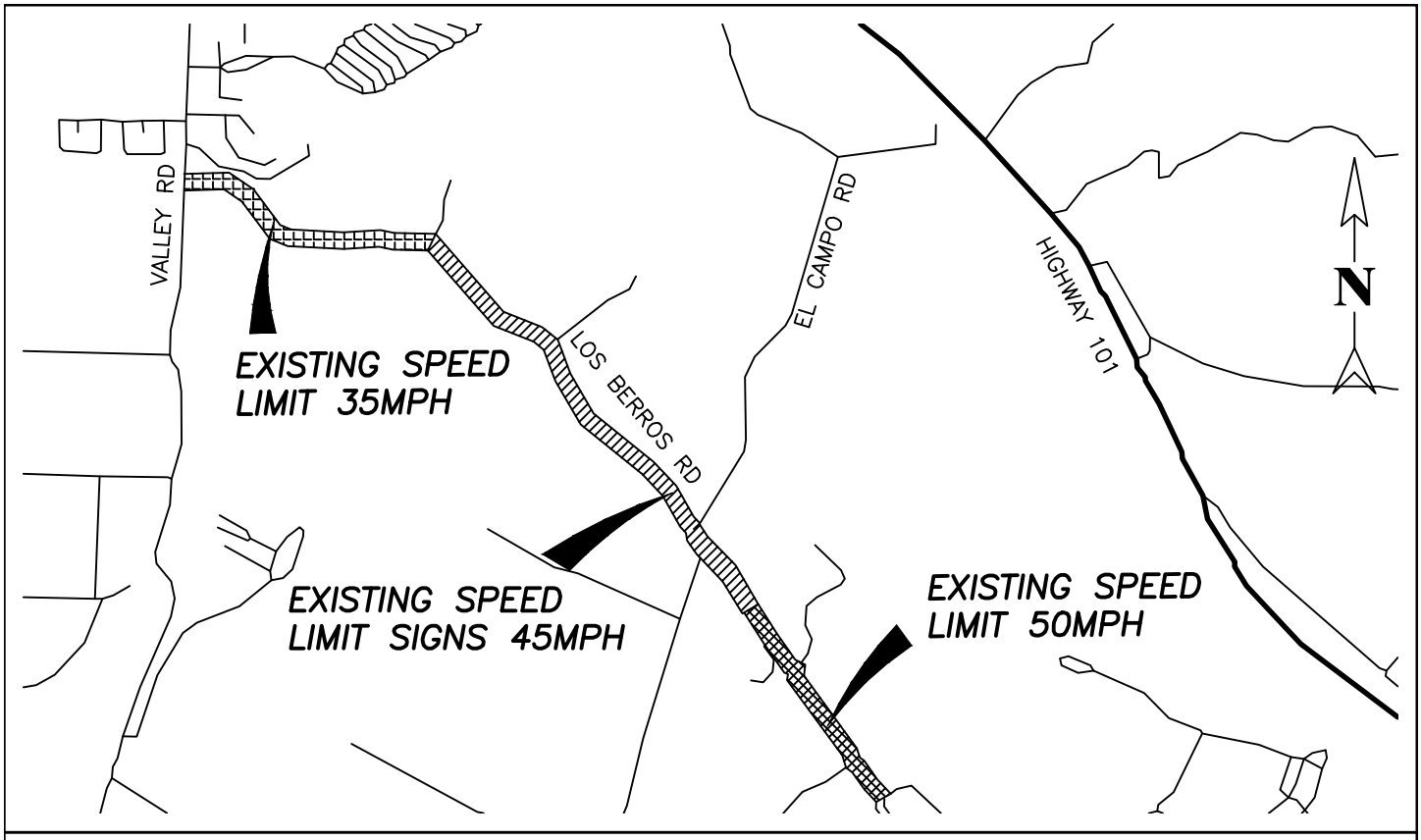

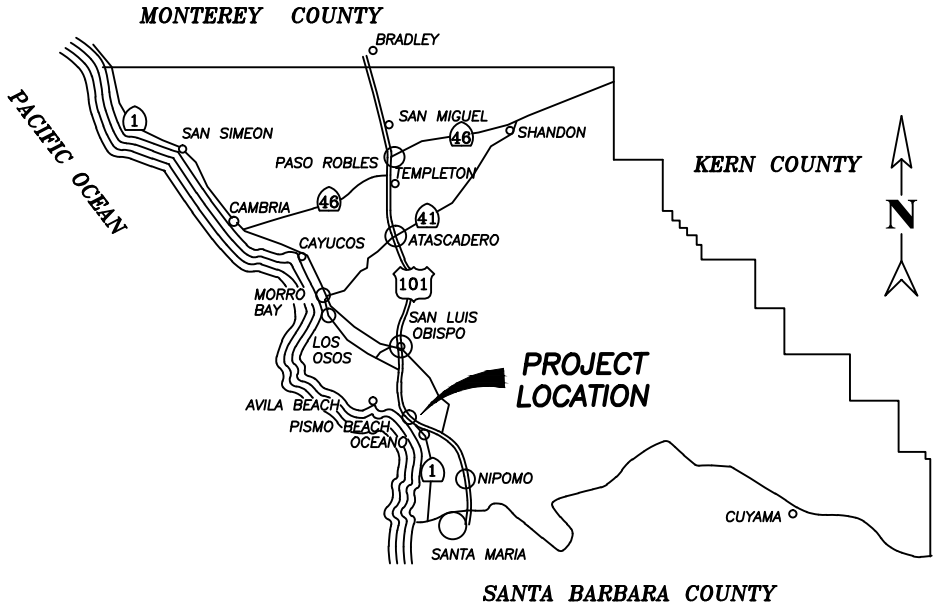

	VICINITY MAP **Speed Limit** **LOS BERROS ROAD, NIPOMO**	SCALE: NOT TO SCALE
		DATE: June 2016
		DRAWN BY: CJY
	COUNTY OF SAN LUIS OBISPO, CALIFORNIA **PUBLIC WORKS DEPARTMENT**	CHECKED BY: MM
		PAGE: 1 OF 1

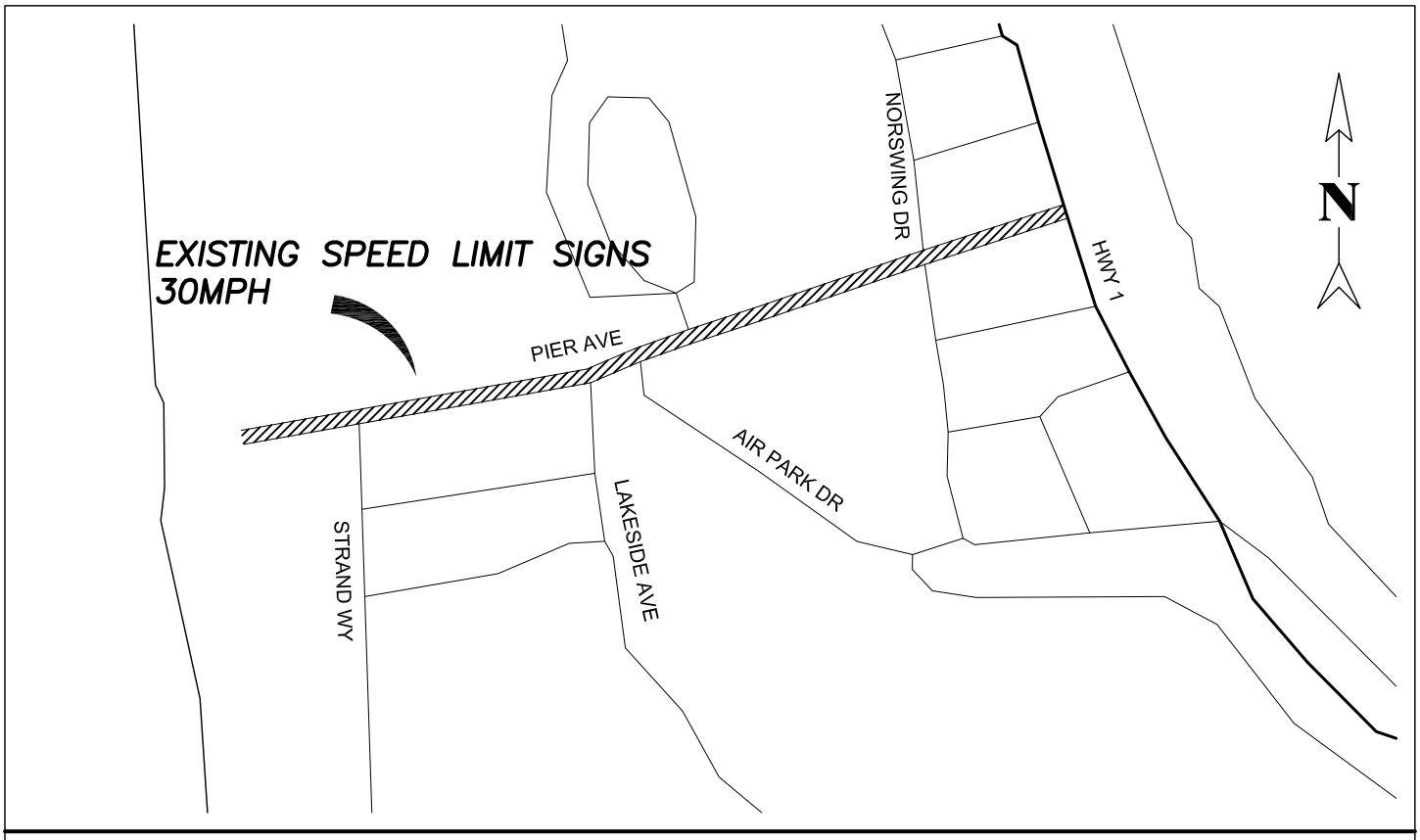

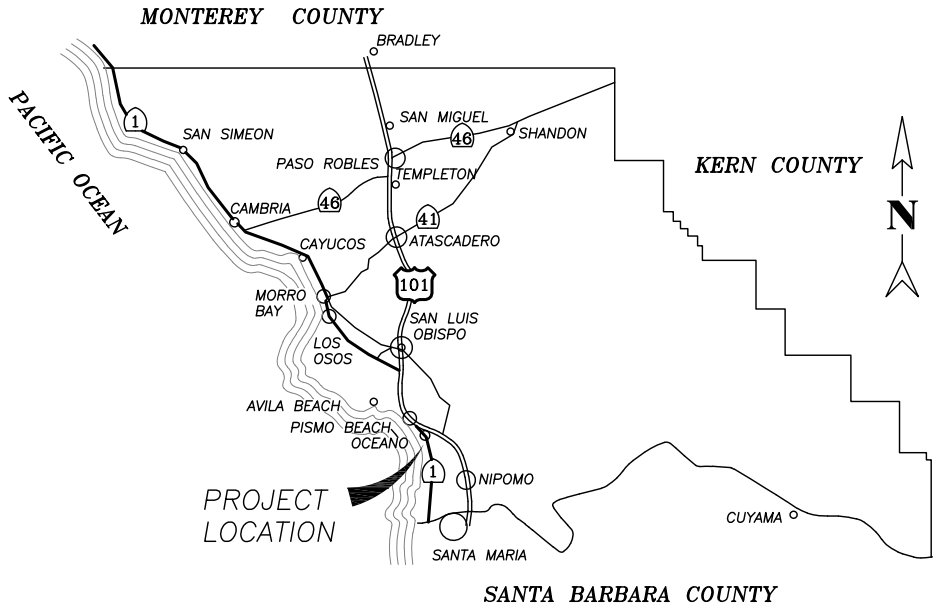

	VICINITY MAP **Speed Limit** **PIER AVENUE, OCEANO**	SCALE: NOT TO SCALE
		DATE: APRIL 2016
		DRAWN BY: JWU
	COUNTY OF SAN LUIS OBISPO, CALIFORNIA PUBLIC WORKS DEPARTMENT	CHECKED BY:
		PAGE: 1 OF 1