SAN LUIS OBISPO COUNTY DEPARTMENT OF PLANNING AND BUILDING

PROJECT

Grummer Minor Use Permit /
Coastal Development Permit DRC2015-00085

EXHIBIT

Vicinity Map

SAN LUIS OBISPO COUNTY DEPARTMENT OF PLANNING AND BUILDING

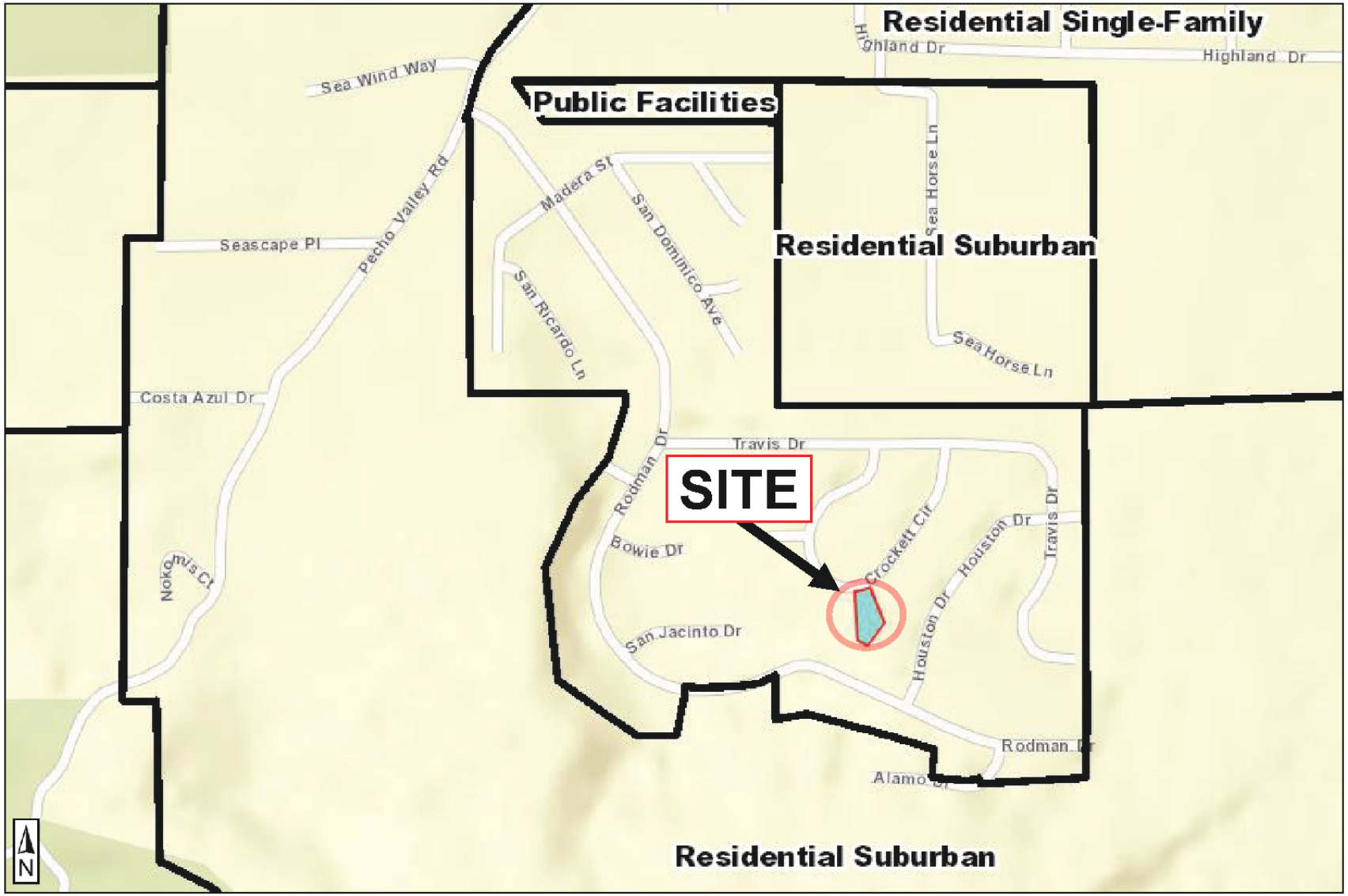

PROJECT

Grummer Minor Use Permit /
Coastal Development Permit DRC2015-00085

EXHIBIT

Land Use Category Map

SAN LUIS OBISPO COUNTY DEPARTMENT OF PLANNING AND BUILDING

PROJECT

Grummer Minor Use Permit /
Coastal Development Permit DRC2015-00085

EXHIBIT

Aerial Photo

SAN LUIS OBISPO COUNTY DEPARTMENT OF PLANNING AND PLANNING

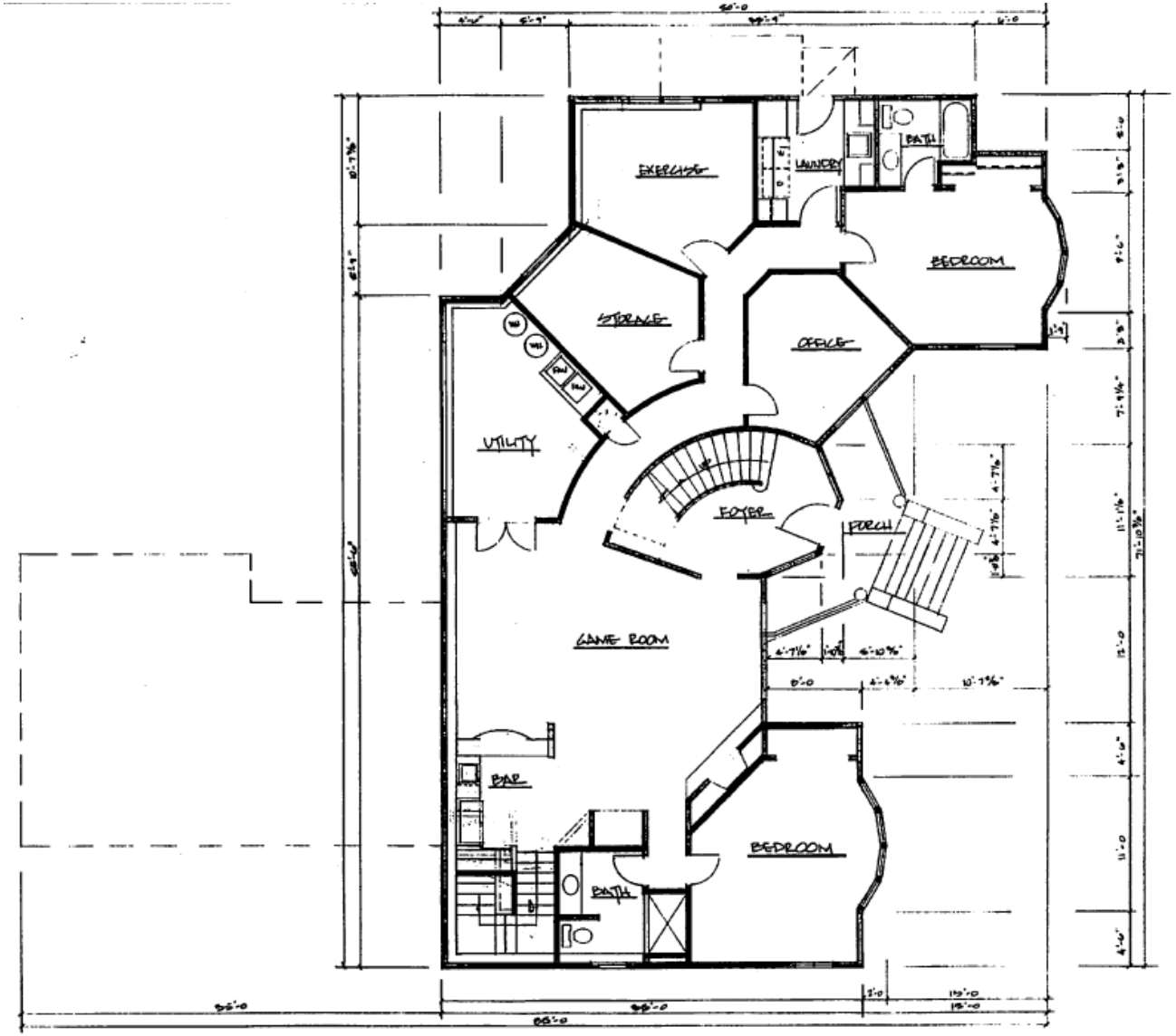

PROJECT

Grummer Minor Use Permit /

Coastal Development Permit DRC2015-00085

EXHIBIT

Lower Floor Plan

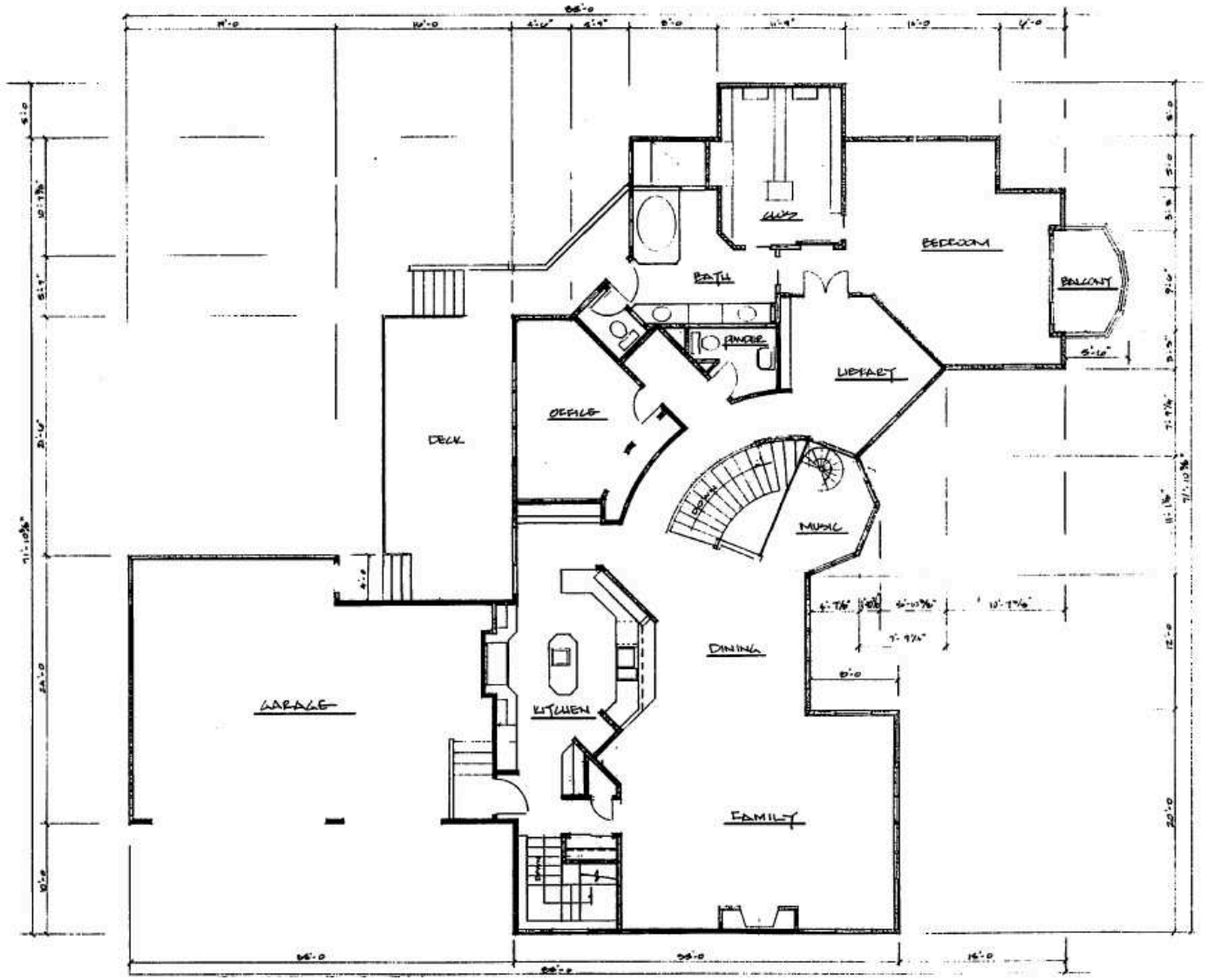

PROJECT

Grummer Minor Use Permit /
Coastal Development Permit DRC2015-00085

EXHIBIT

Upper Floor Plan

PROJECT

Grummer Minor Use Permit /
Coastal Development Permit DRC2015-00085

EXHIBIT

Photo from Crockett Circle