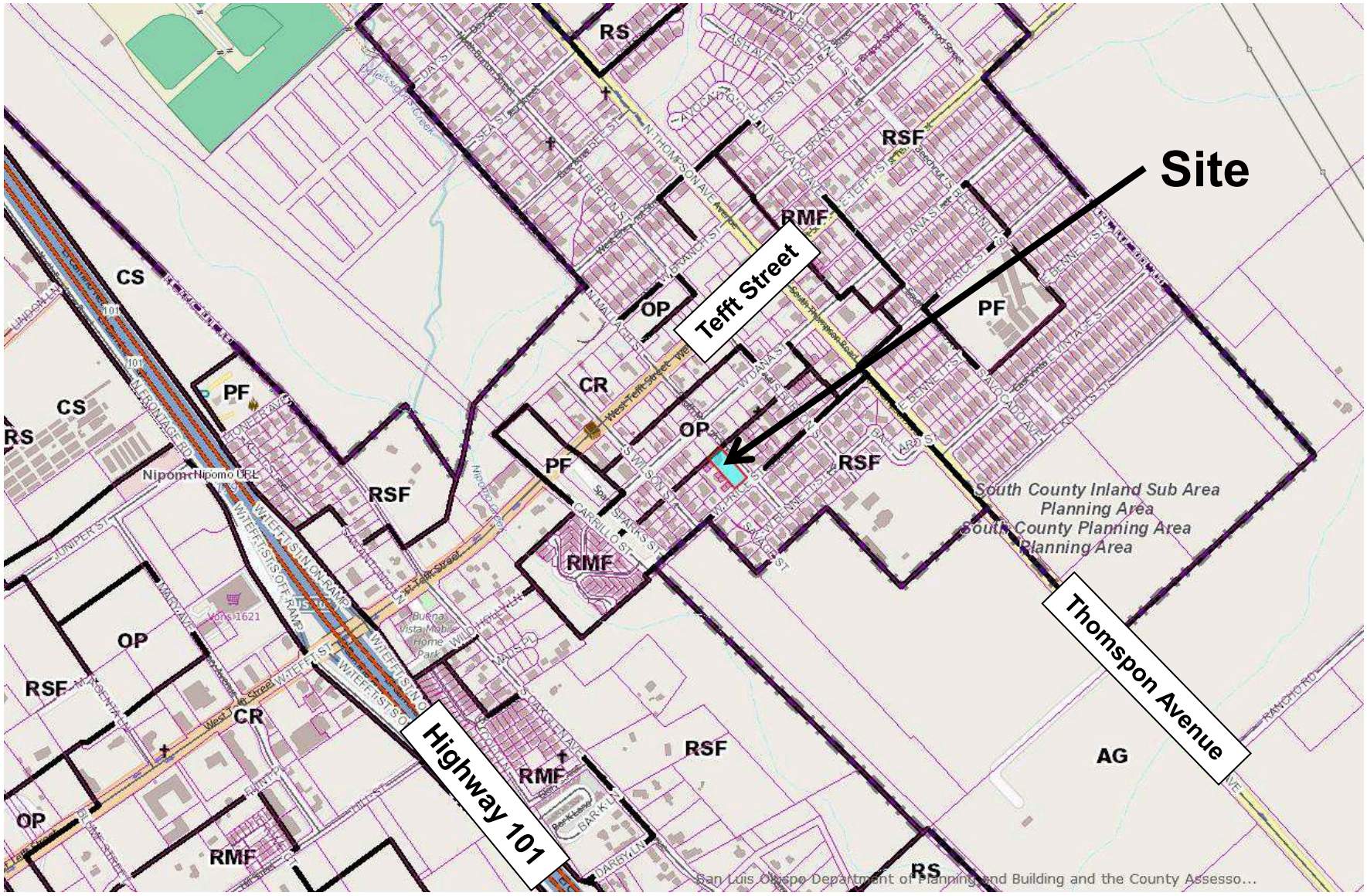

PROJECT

Peachy Minor Use Permit
DRC2014-00014

EXHIBIT

Vicinity Map and Land Use Category Map

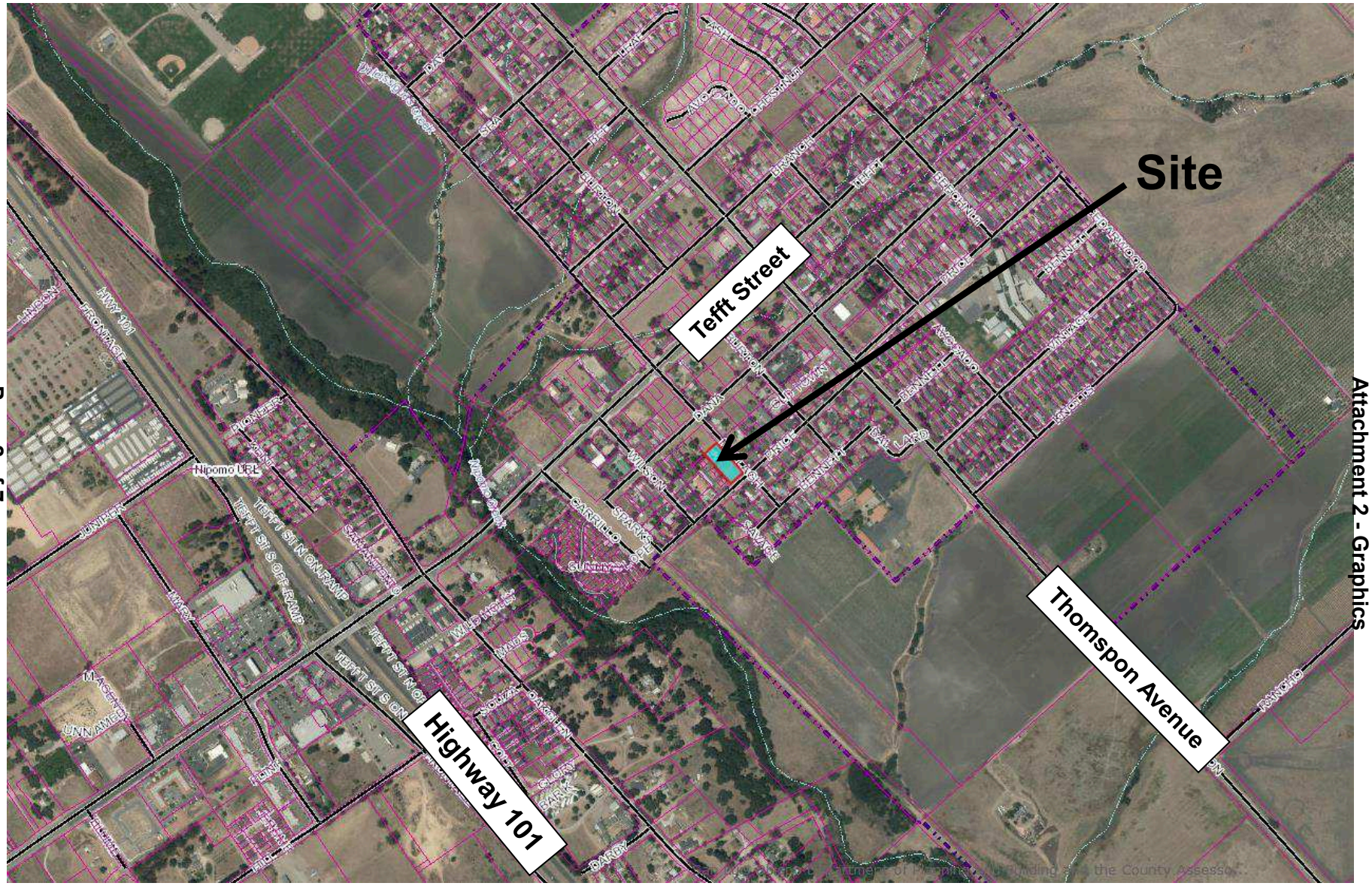

Page 2 of 7

Attachment 2 - Graphics

PROJECT

Peachy Minor Use Permit
DRC2014-00014

EXHIBIT

Aerial Photograph

PROJECT

Peachy Minor Use Permit
DRC2014-00014

EXHIBIT

Aerial Photograph

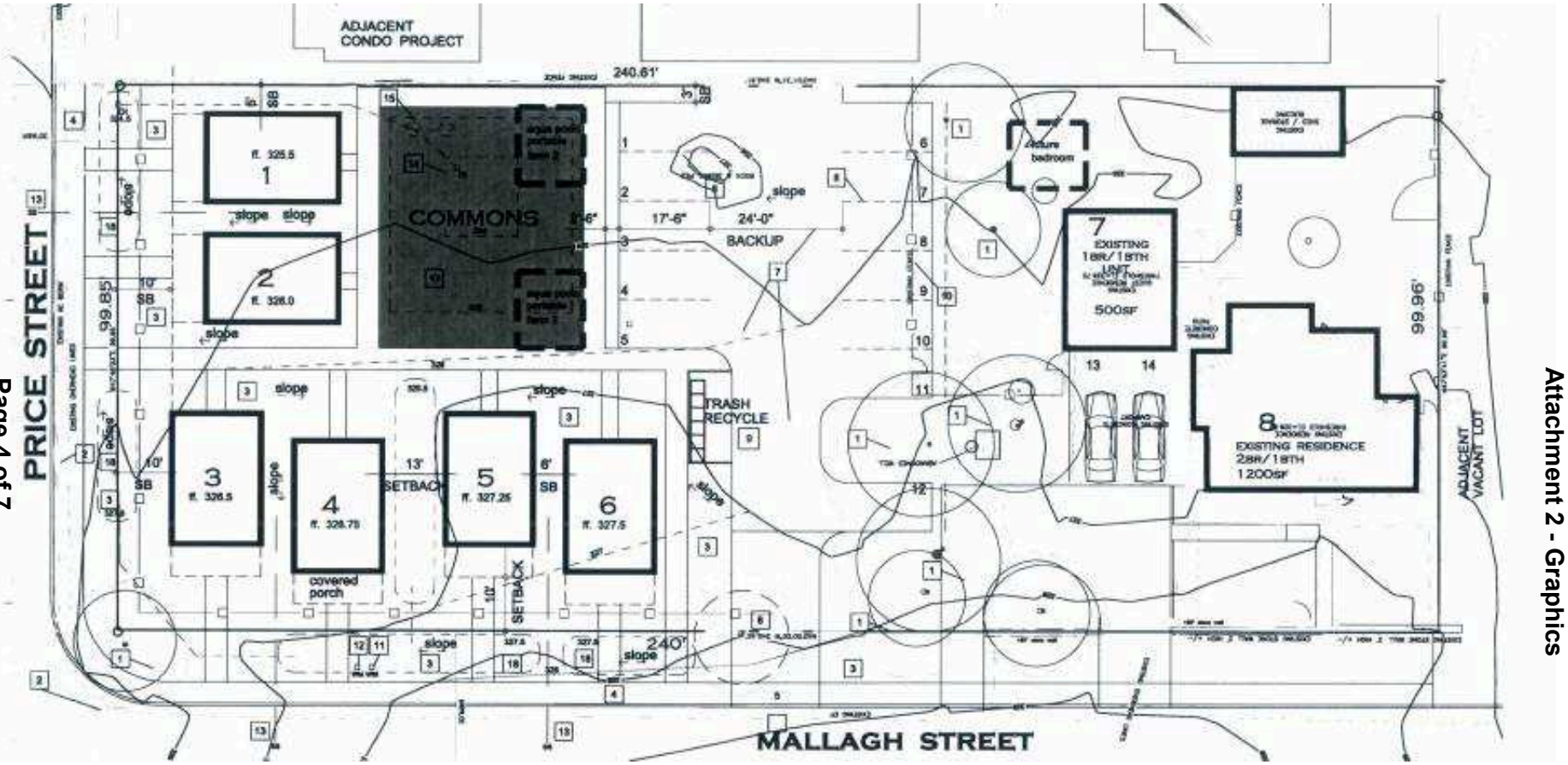

PROJECT

Peachy Minor Use Permit
DRC2014-00014

EXHIBIT

Overall Site Plan

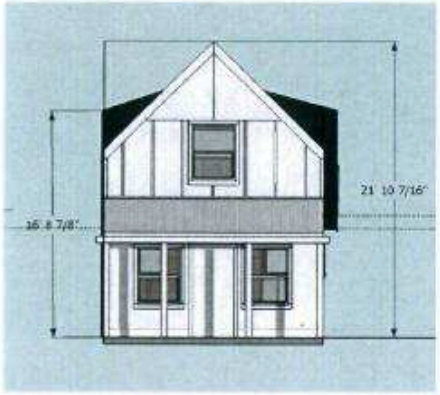

FRONT

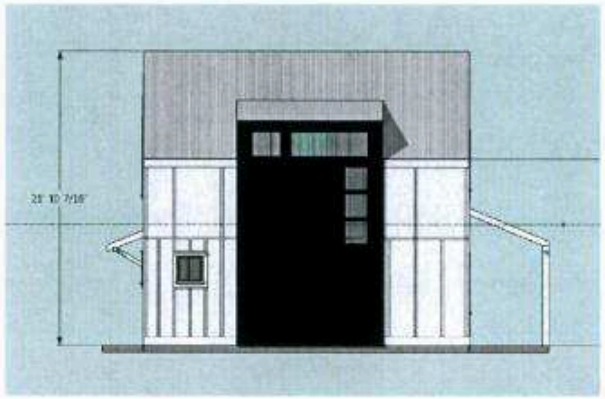

LEFT SIDE ELEVATION

1. GROUND FLOOR

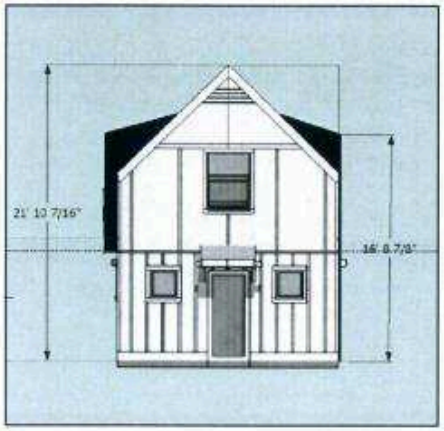

REAR

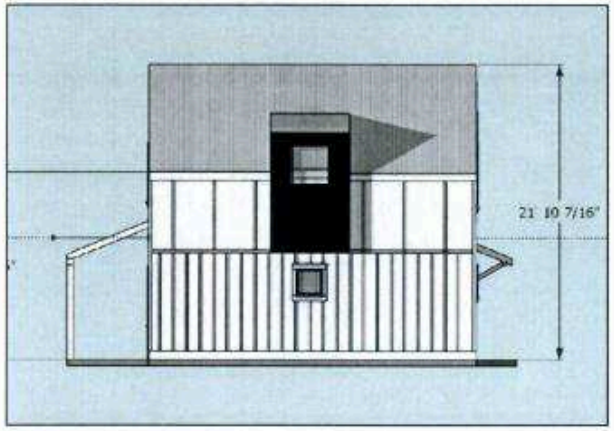

RIGHT SIDE ELEVATION

2. BEDROOM LEVEL

MATERIAL LIST

WALLS:

SCHEMATIC EXTERIOR ELEVATIONS

FLOOR PLAN

PROJECT

Peachy Minor Use Permit
DRC2014-00014

EXHIBIT

Mallagh Street frontage

PROJECT

Peachy Minor Use Permit
DRC2014-00014

EXHIBIT

Price Street frontage