U.S. Seasonal Drought Outlook

Drought Tendency During the Valid Period

Valid for April 21 - July 31, 2016
Released April 21, 2016

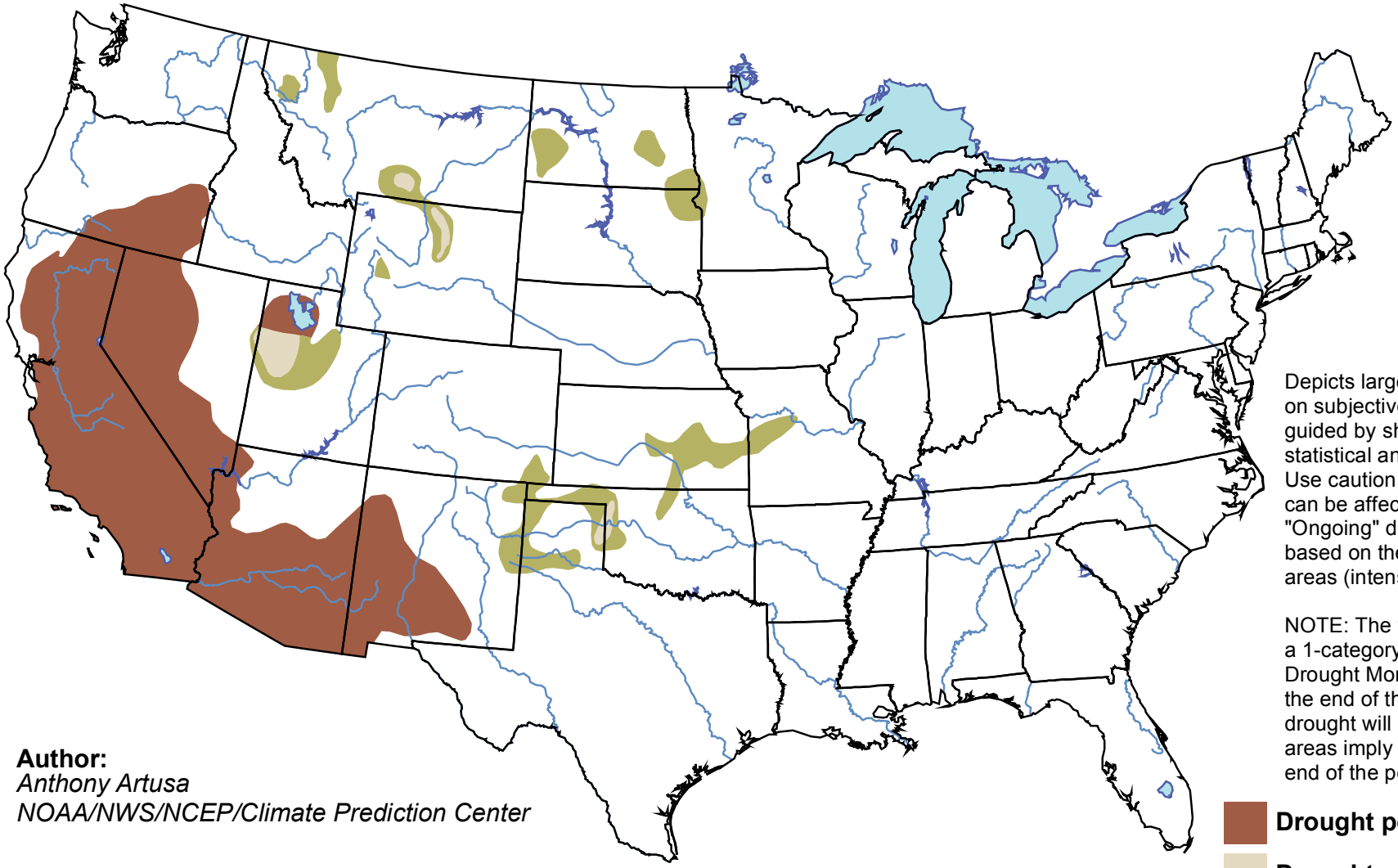

Author:
Anthony Artusa
NOAA/NWS/NCEP/Climate Prediction Center

Depicts large-scale trends based on subjectively derived probabilities guided by short- and long-range statistical and dynamical forecasts. Use caution for applications that can be affected by short lived events. "Ongoing" drought areas are based on the U.S. Drought Monitor areas (intensities of D1 to D4).

NOTE: The tan areas imply at least a 1-category improvement in the Drought Monitor intensity levels by the end of the period, although drought will remain. The green areas imply drought removal by the end of the period (D0 or none).

- **Drought persists**
- **Drought remains but improves**
- **Drought removal likely**
- **Drought development likely**

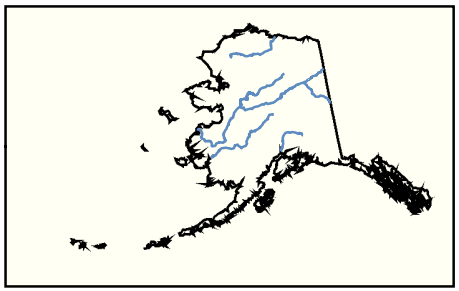

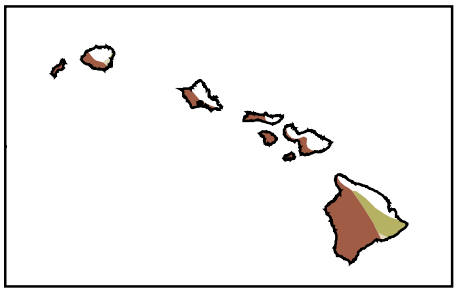

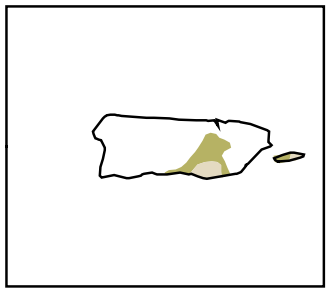

http://go.usa.gov/3eZ73