SAN LUIS OBISPO COUNTY DEPARTMENT OF BUILDING AND PLANNING

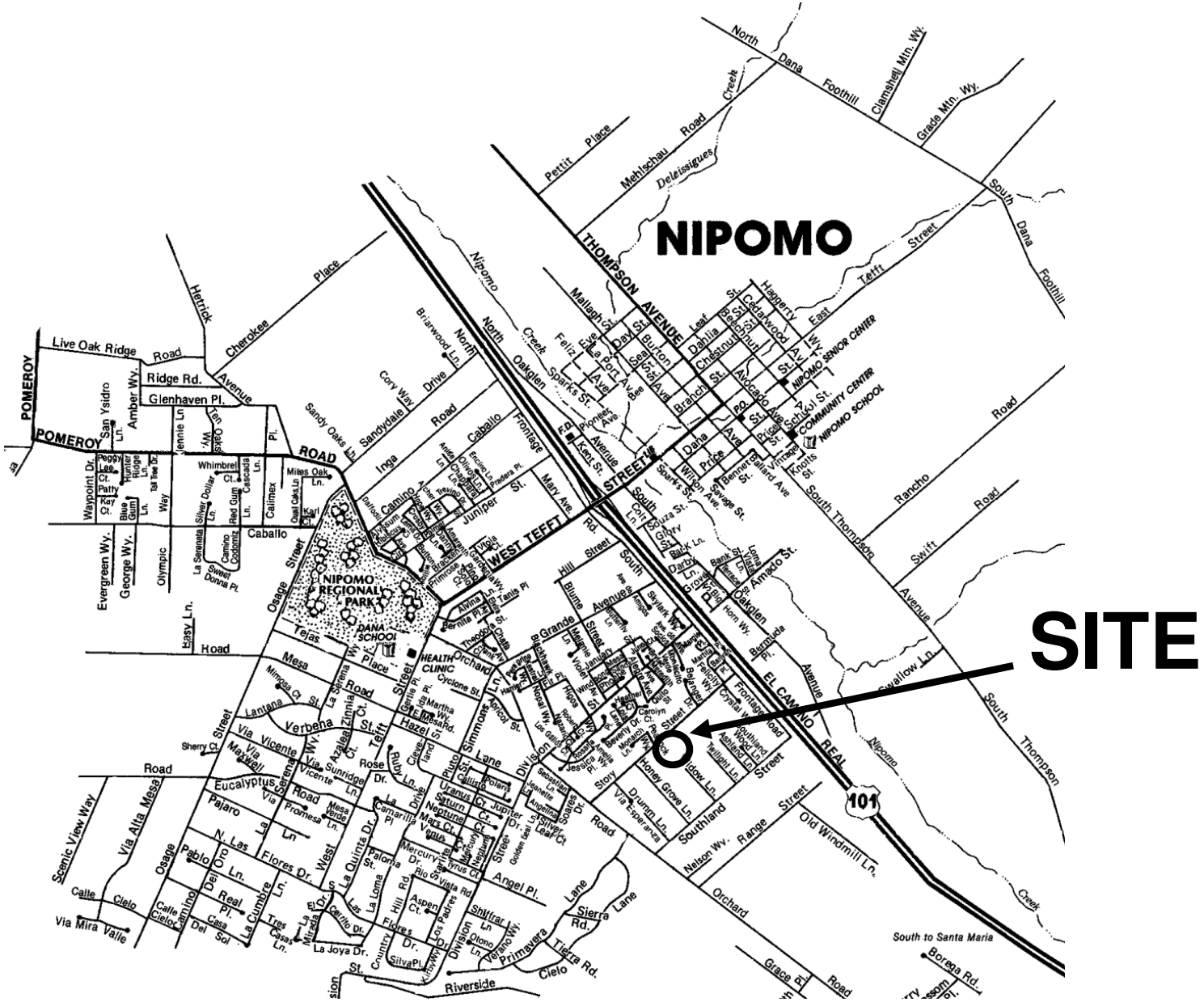

PROJECT

Musch/Bush/Radley/Apple Lot Line Adjustment
COAL 16-0123/SUB2015-00053

EXHIBIT

Vicinity Map

SAN LUIS OBISPO COUNTY DEPARTMENT OF BUILDING AND PLANNING

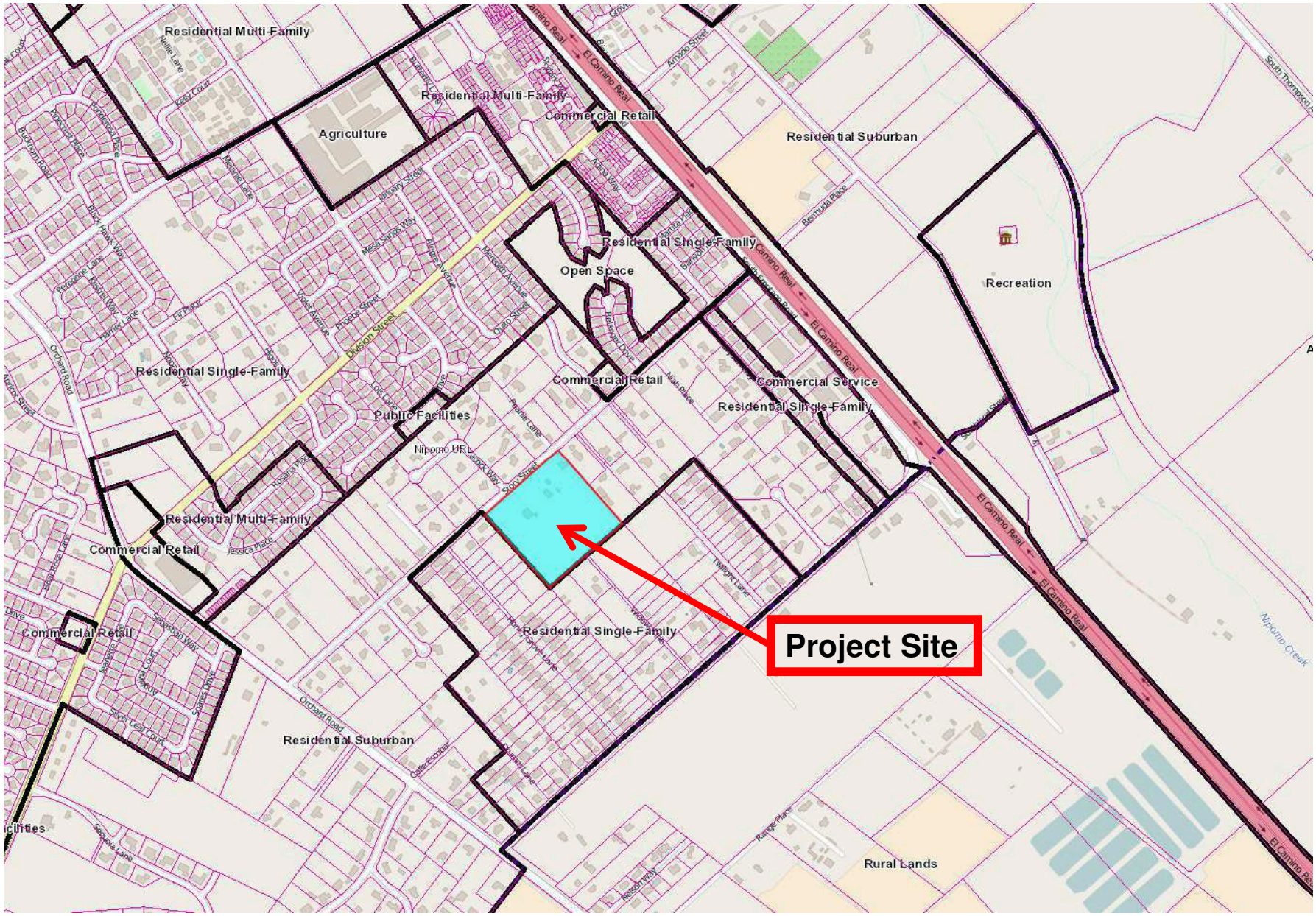

PROJECT

Musch/Bush/Radley/Apple Lot Line Adjustment
COAL 16-0123/SUB2015-00053

EXHIBIT

Land Use Category Map

SAN LUIS OBISPO COUNTY DEPARTMENT OF BUILDING AND PLANNING

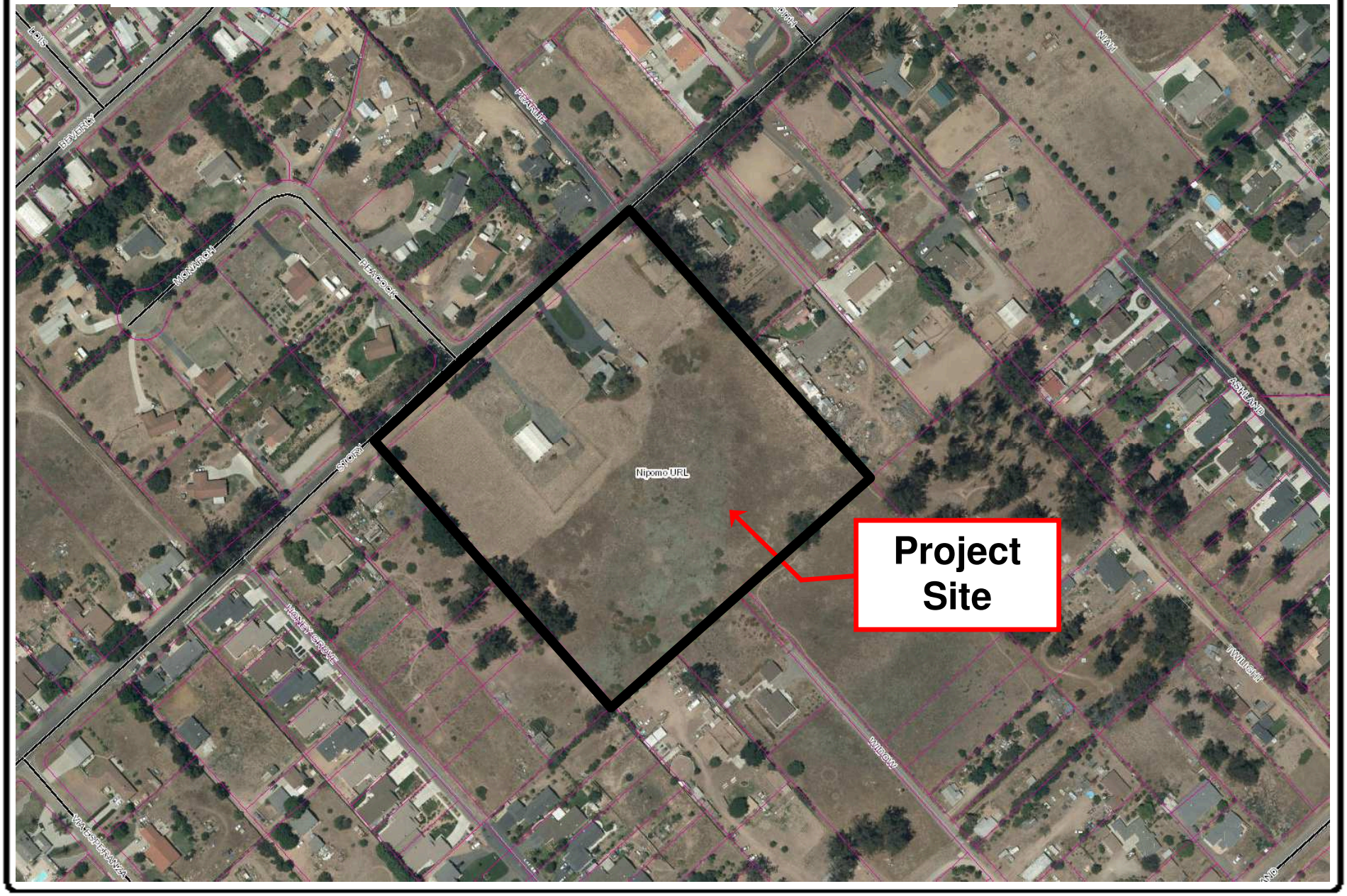

PROJECT

Musch/Bush/Radley/Apple Lot Line Adjustment
COAL 16-0123/SUB2015-00053

EXHIBIT

Aerial Photograph

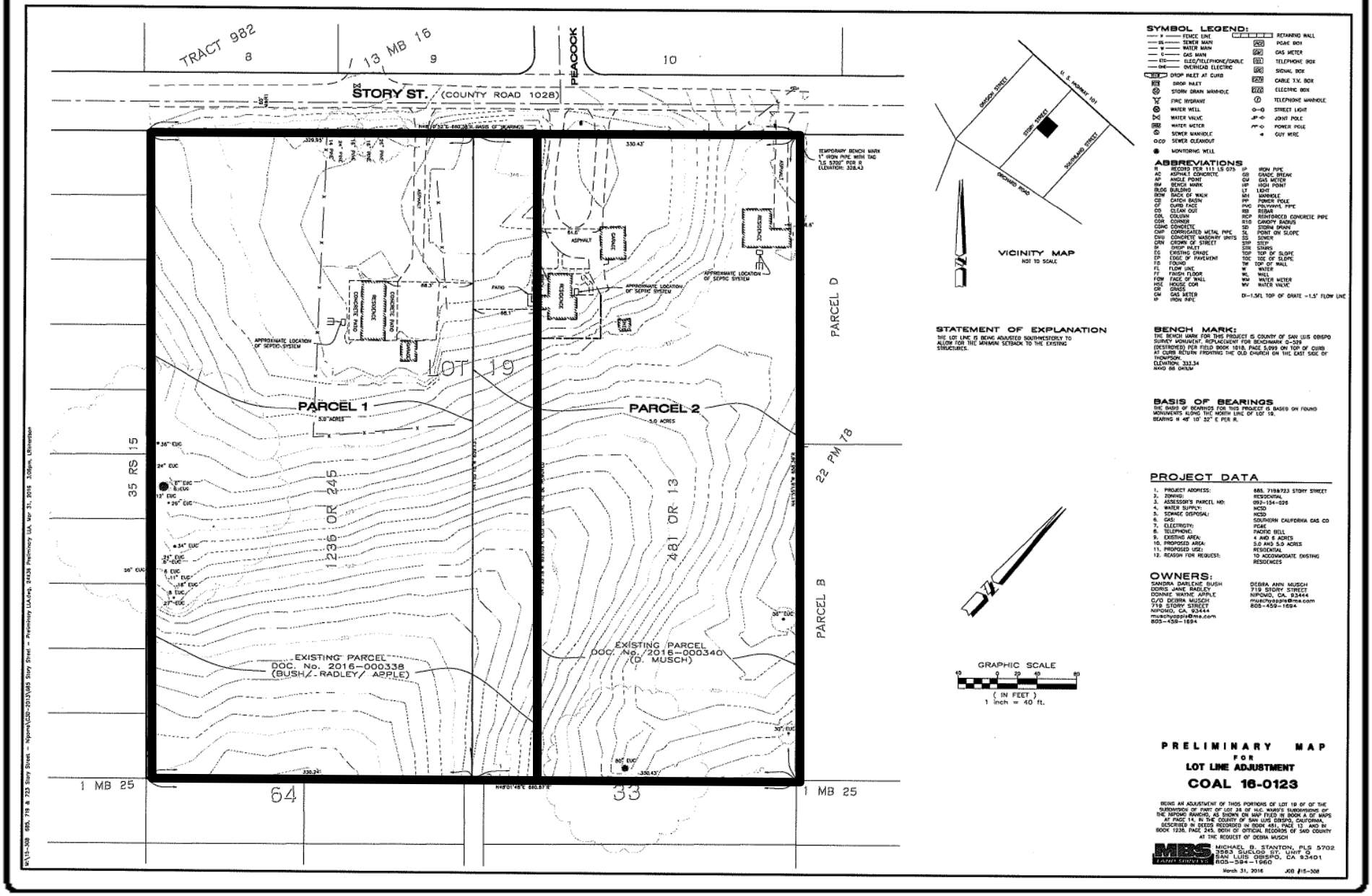

PROJECT

Musch/Bush/Radley/Apple Lot Line Adjustment
COAL 16-0123/SUB2015-00053

EXHIBIT

Existing Parcels

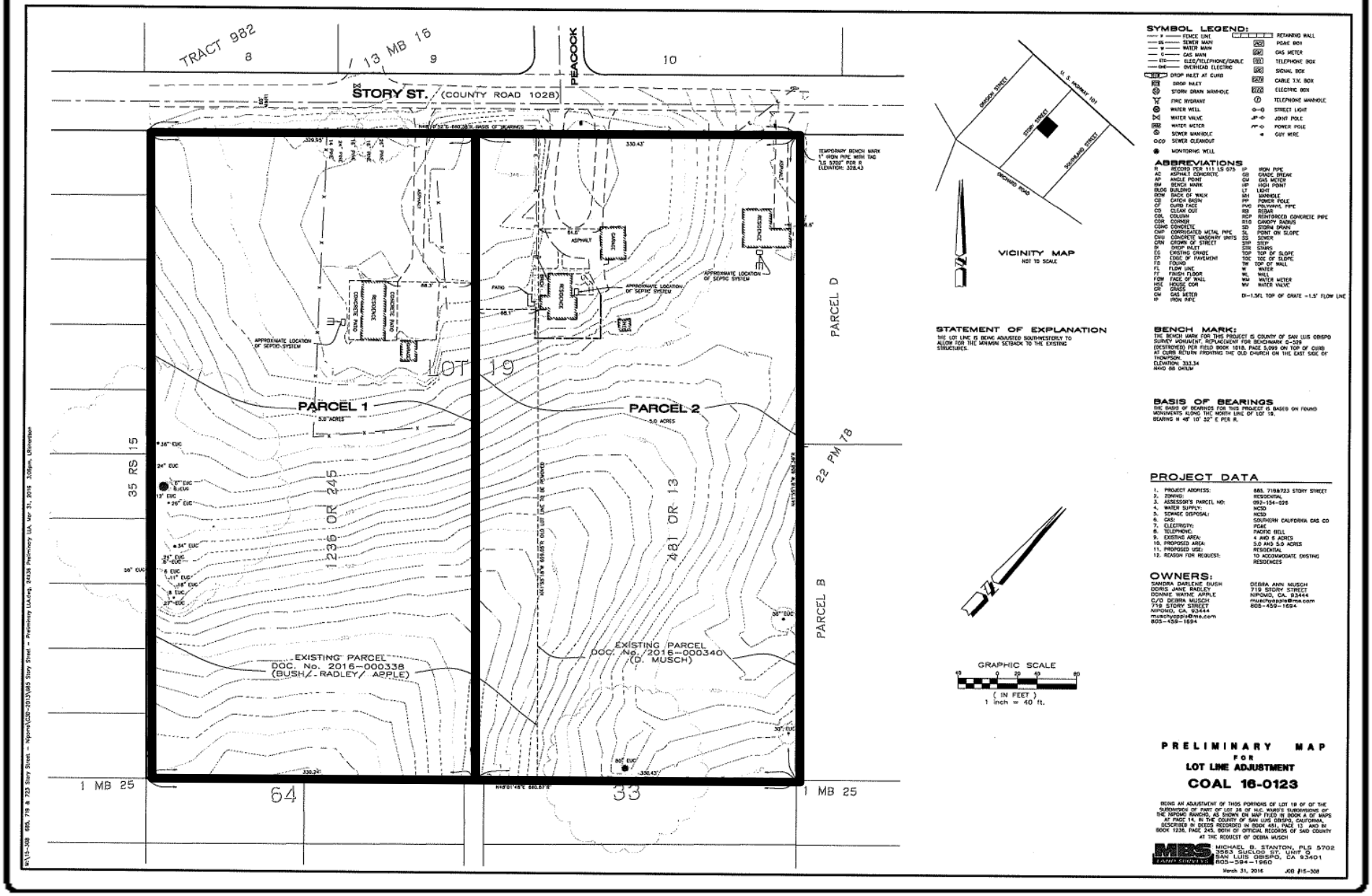

PROJECT

Musch/Bush/Radley/Apple Lot Line Adjustment
COAL 16-0123/SUB2015-00053

EXHIBIT

Tentative Map