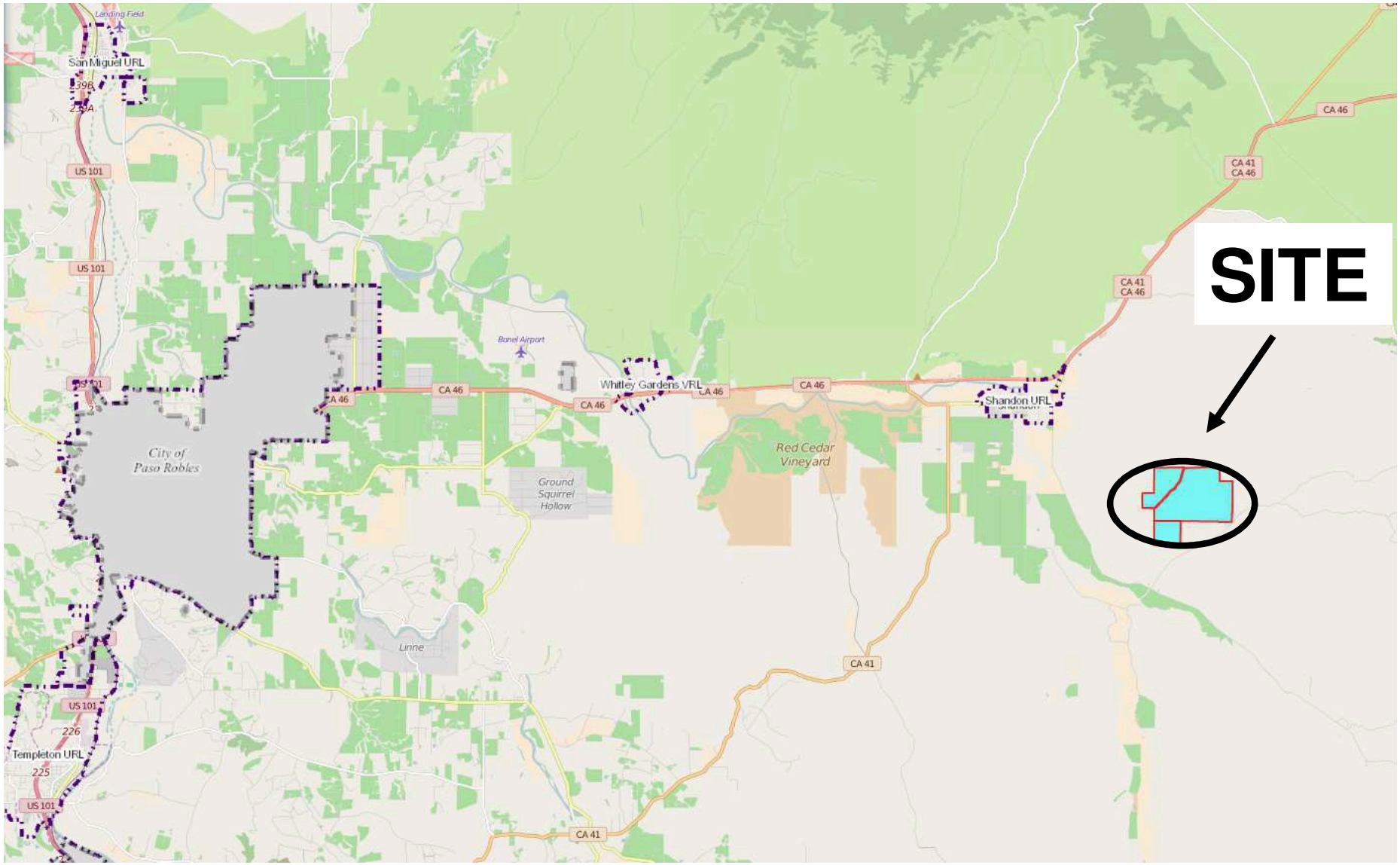

PROJECT

Meglasson Lot Line Adjustment
COAL 15-0074 / SUB2015-00030

EXHIBIT

Vicinity Map

SAN LUIS OBISPO COUNTY DEPARTMENT OF BUILDING AND PLANNING

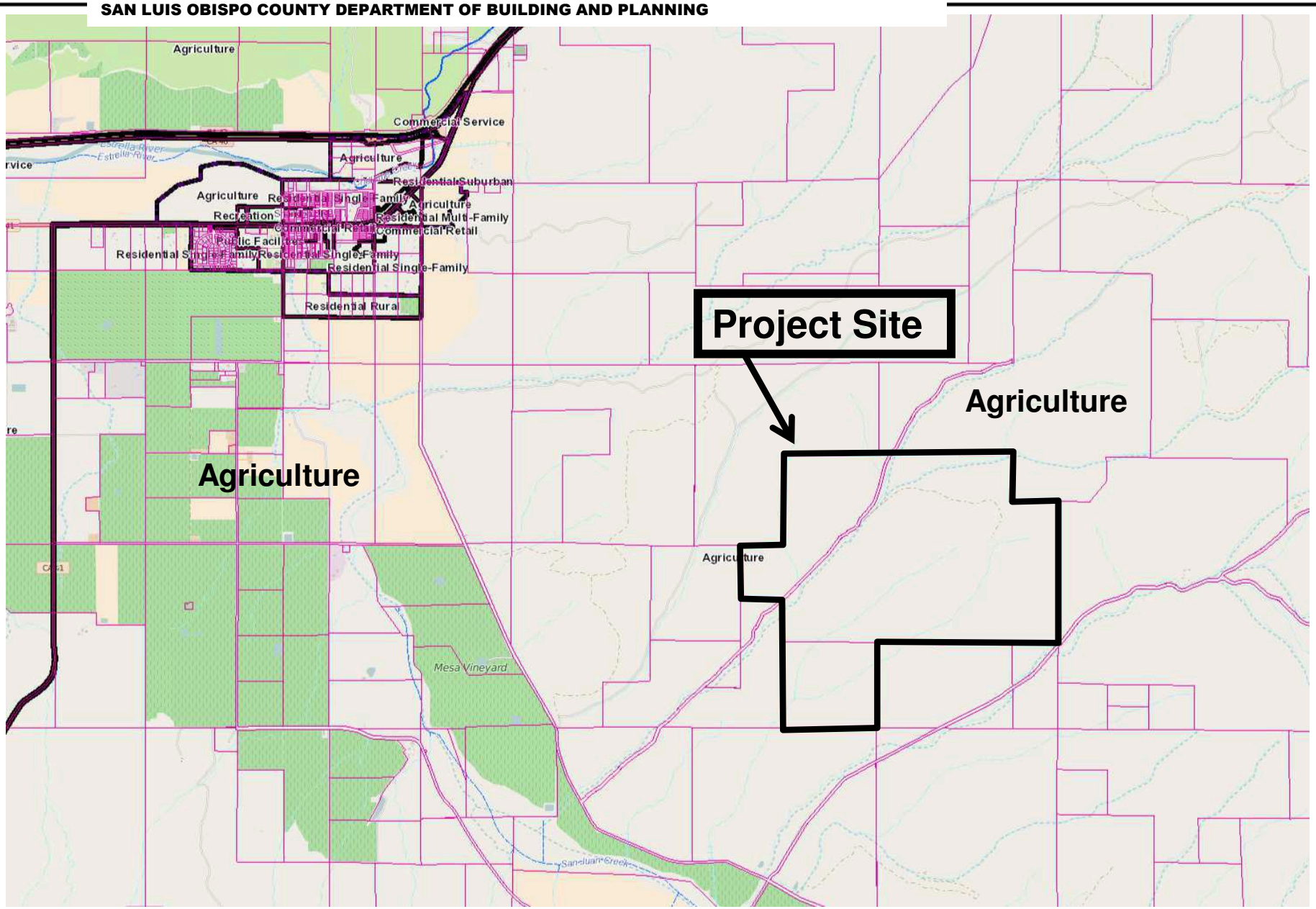

PROJECT
Meglasson Lot Line Adjustment
COAL 15-0074 / SUB2015-00030

EXHIBIT
Land Use Category Map

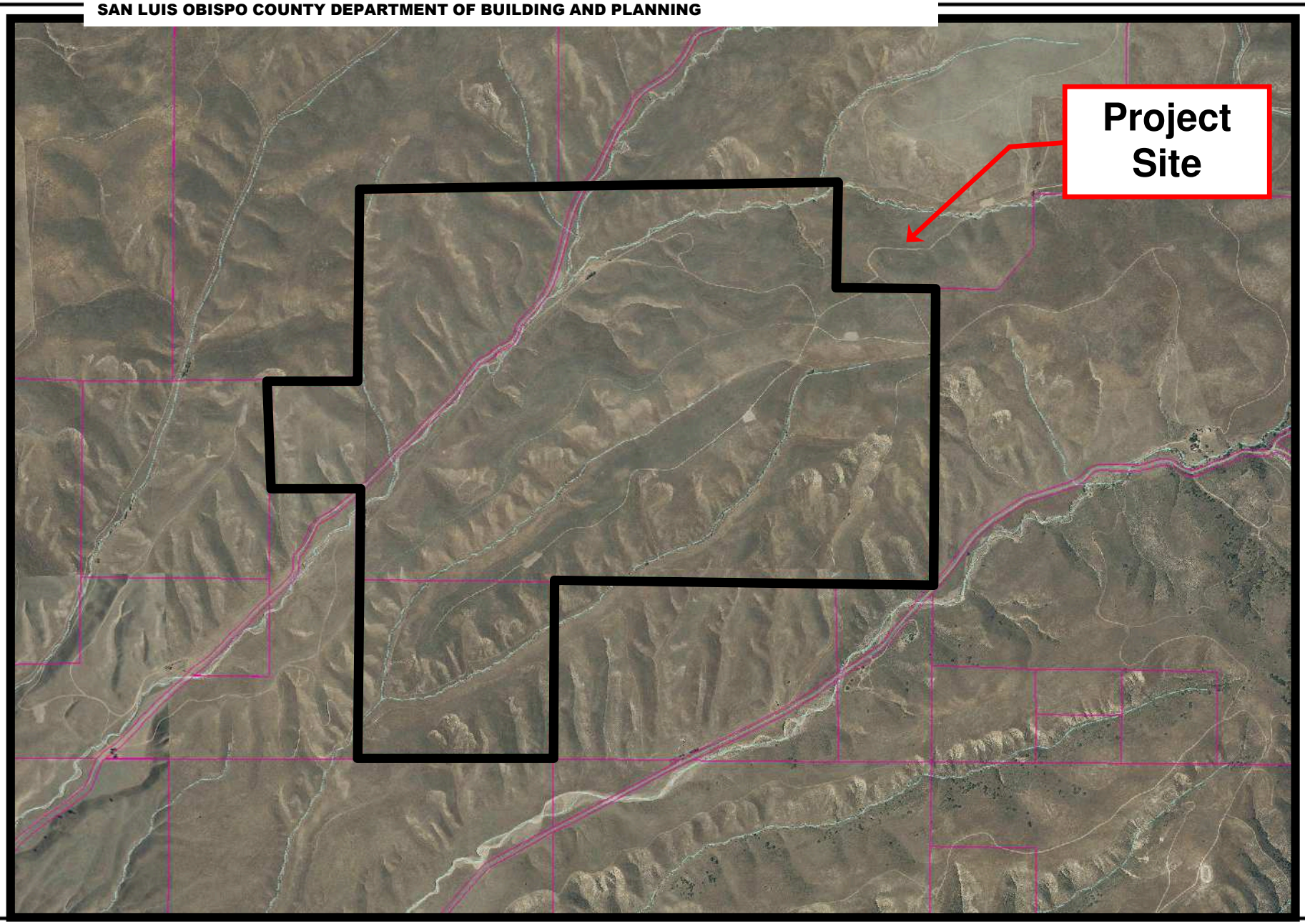

PROJECT

Meglasson Lot Line Adjustment
COAL 15-0074 / SUB2015-00030

EXHIBIT

Aerial Photograph

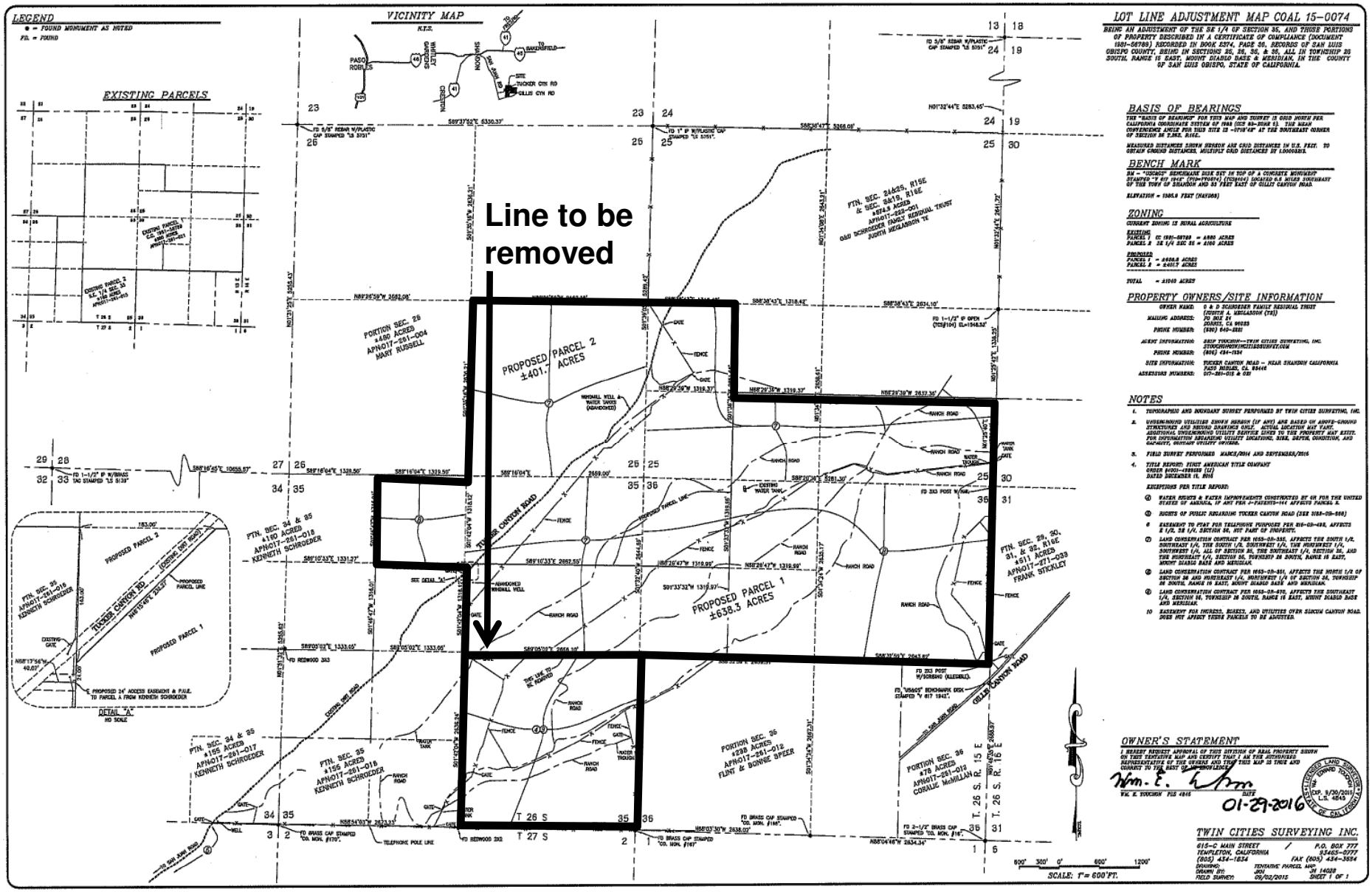

PROJECT

Meglasson Lot Line Adjustment
COAL 15-0074 / SUB2015-00030

EXHIBIT

Existing Parcels

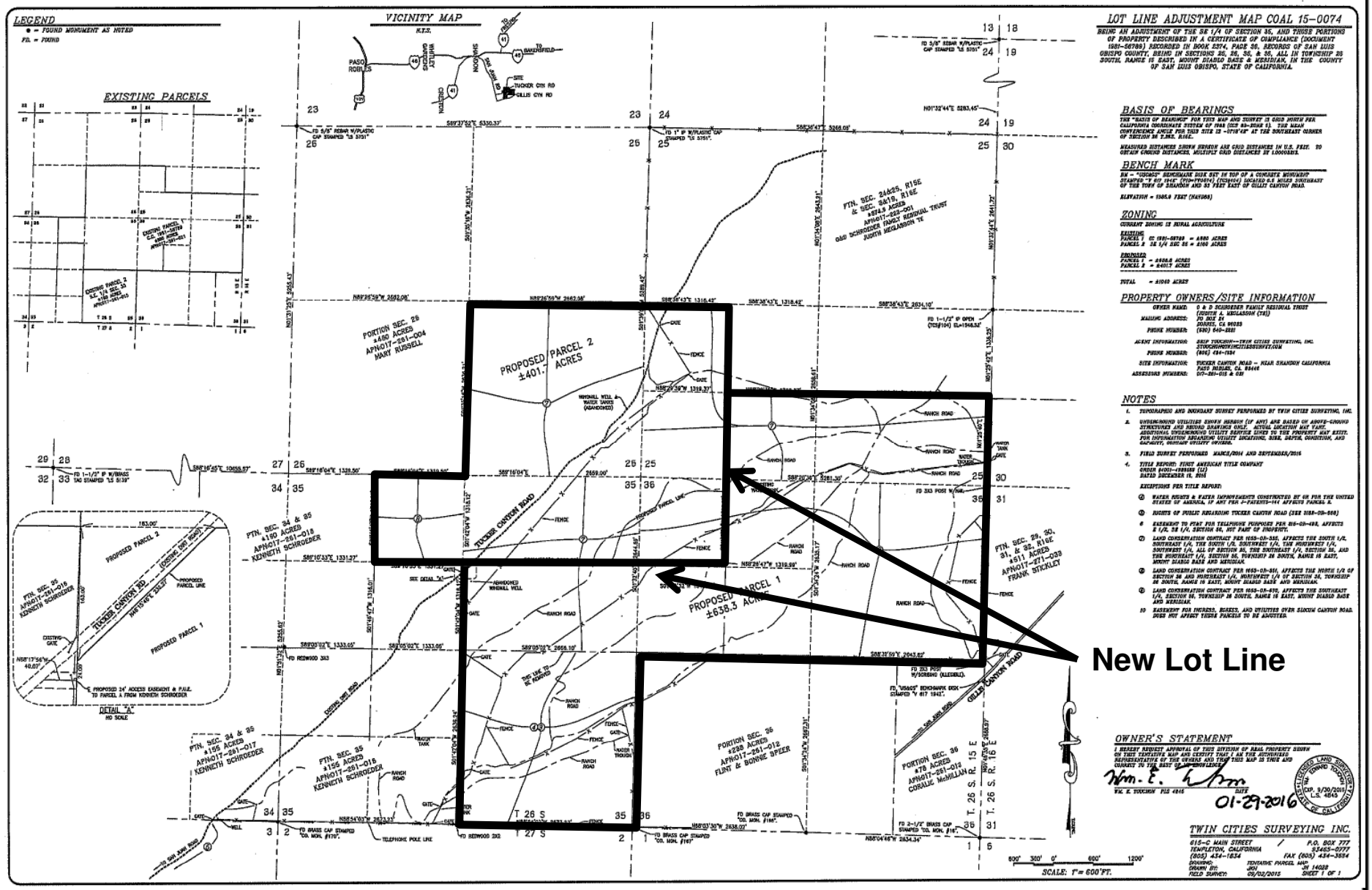

PROJECT

Meglasson Lot Line Adjustment
COAL 15-0074 / SUB2015-00030

EXHIBIT

Tentative Map