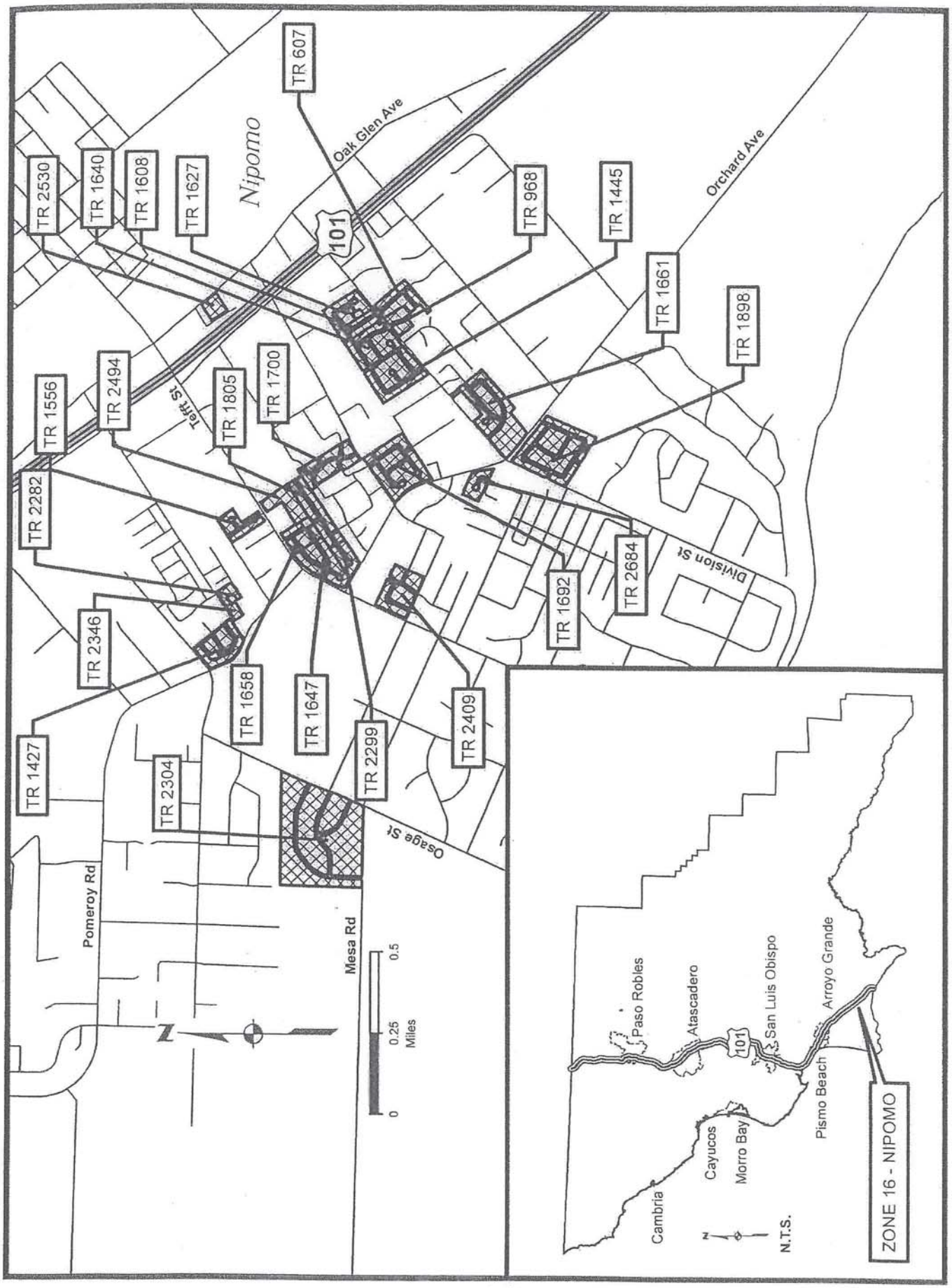

FLOOD CONTROL ZONE 16
NIPOMO
SAN LUIS OBISPO COUNTY FLOOD CONTROL AND WATER CONSERVATION DISTRICT

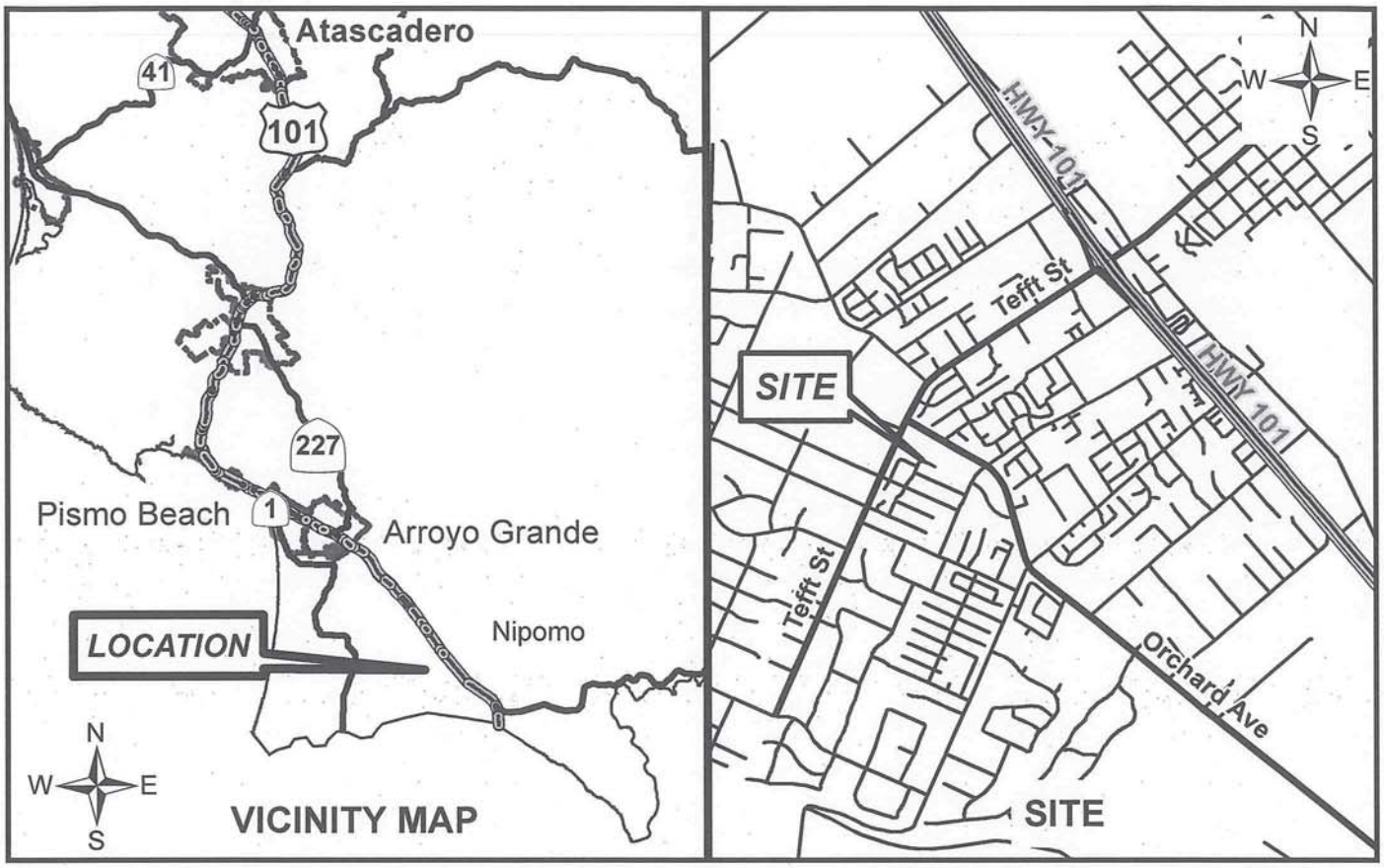

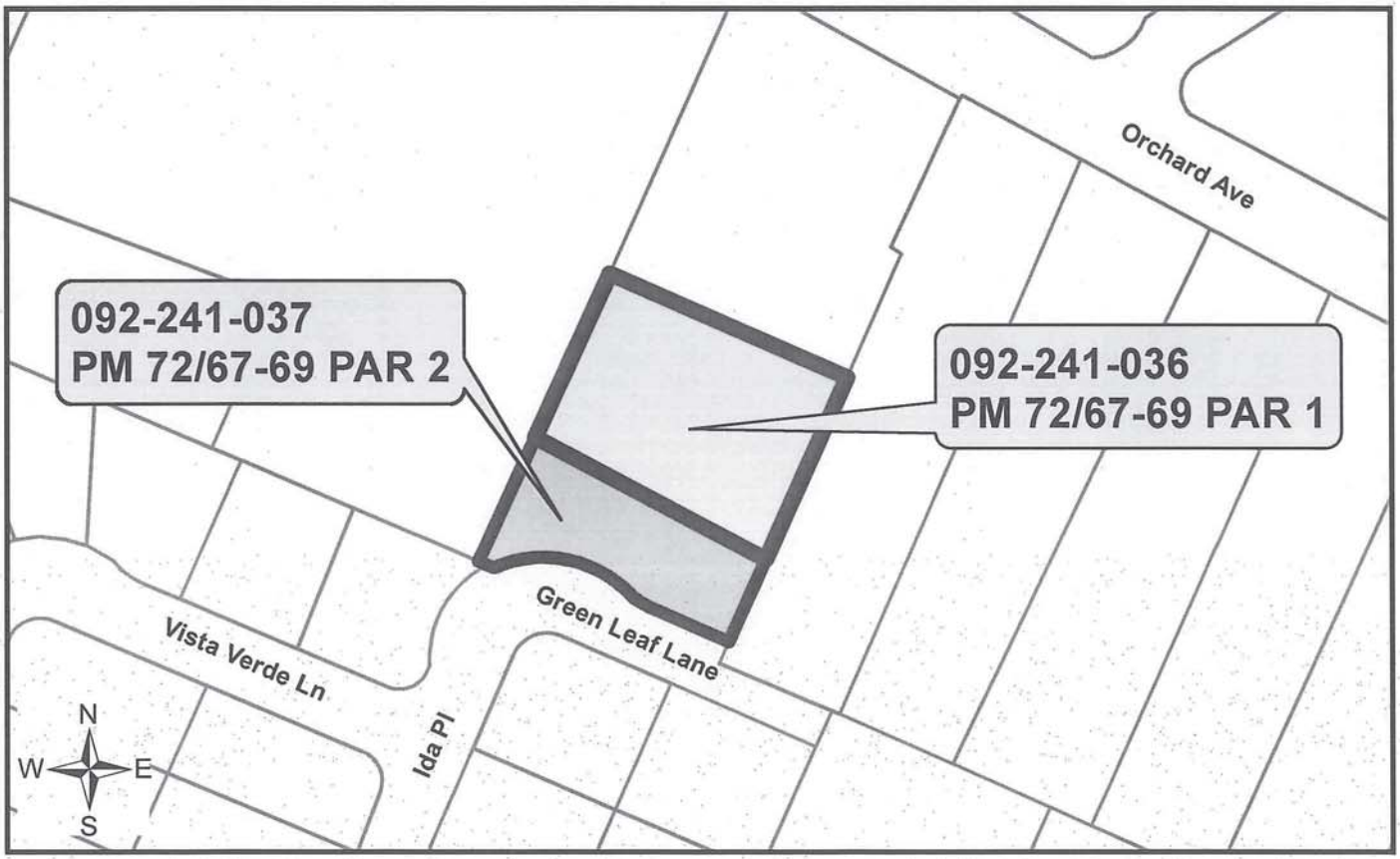

Parcel Map CO 06-0085

Vicinity Map

PUBLIC WORKS
GIS SERVICES
SAN LUIS OBISPO COUNTY

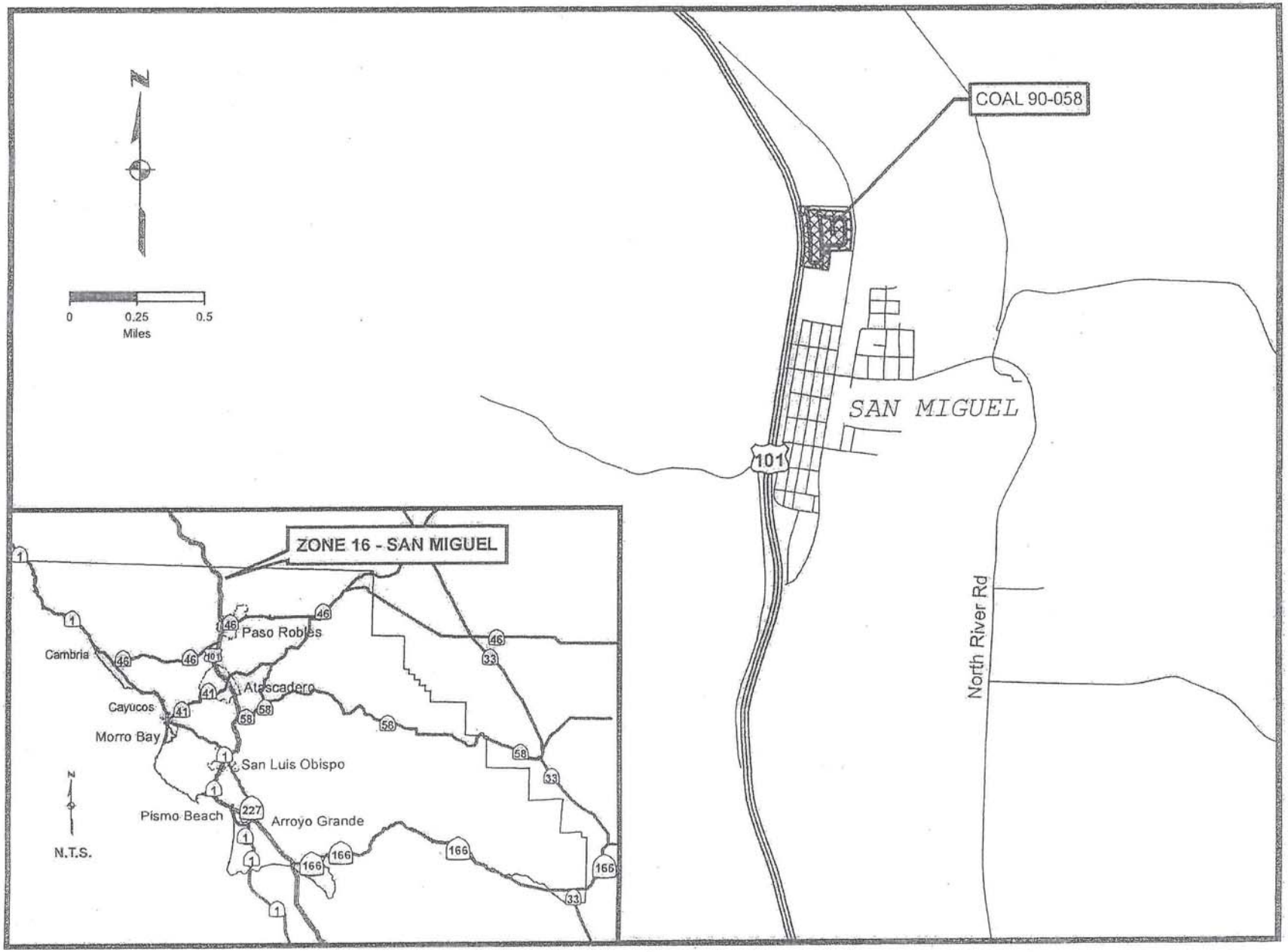

FLOOD CONTROL ZONE 16
SAN MIGUEL
SAN LUIS OBISPO COUNTY FLOOD CONTROL AND WATER CONSERVATION DISTRICT

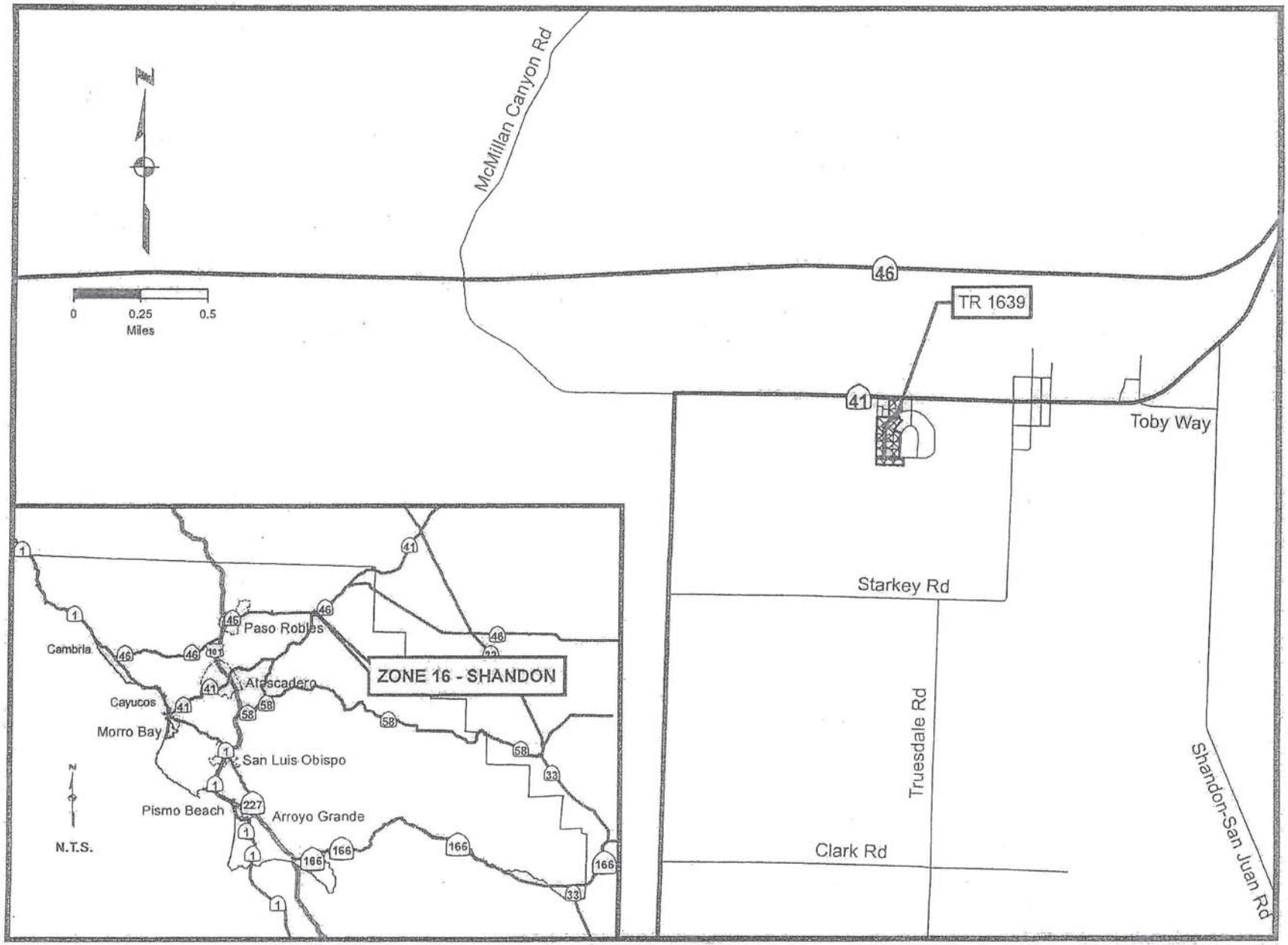

FLOOD CONTROL ZONE 16
SHANDON
SAN LUIS OBISPO COUNTY FLOOD CONTROL AND WATER CONSERVATION DISTRICT