VICINITY MAP
TRACT 2637
- PHASE 2

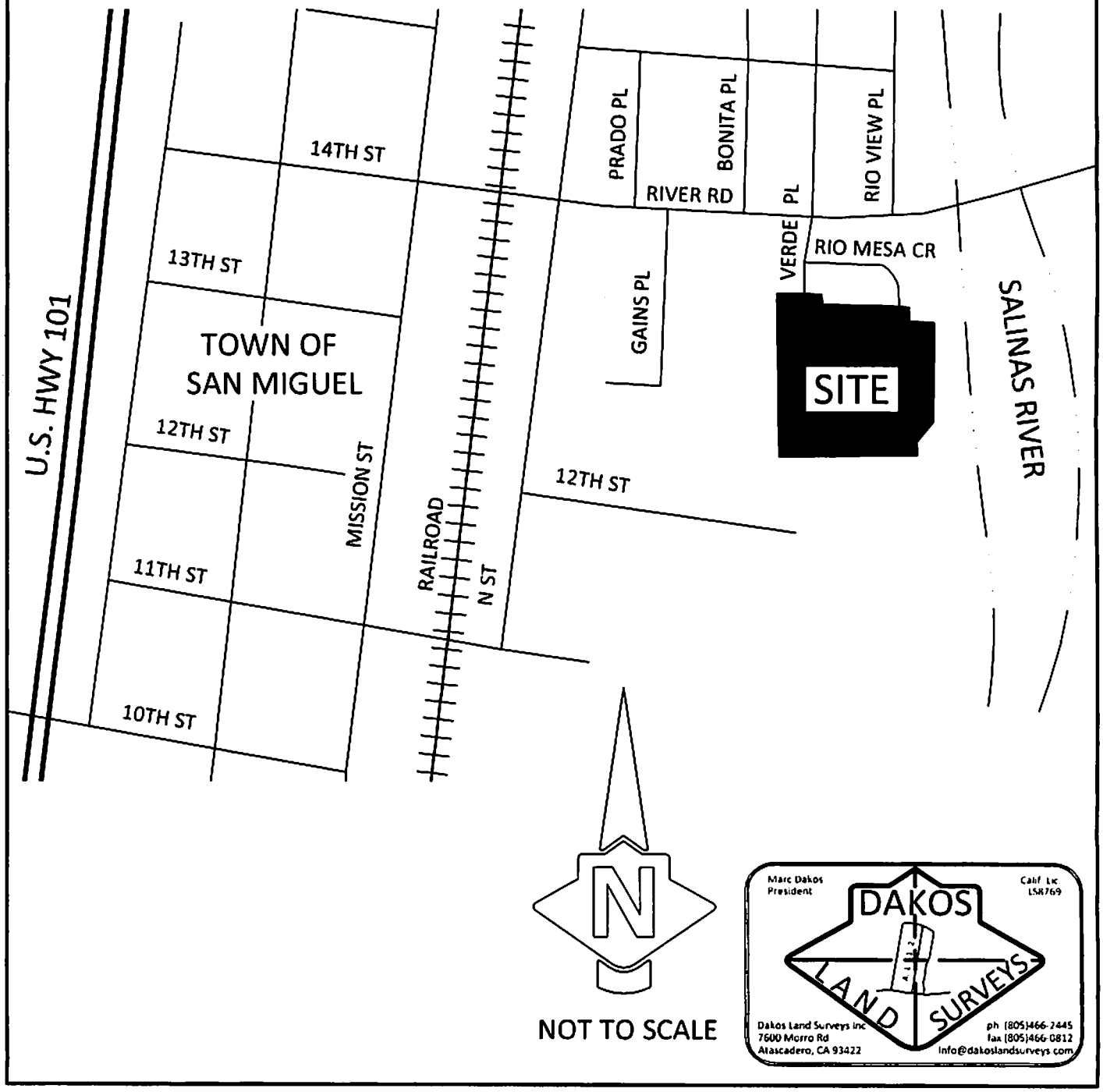

LAYOUT MAP
TRACT 2637
- PHASE 2

SCALE
0 100
1 inch = 100 ft.

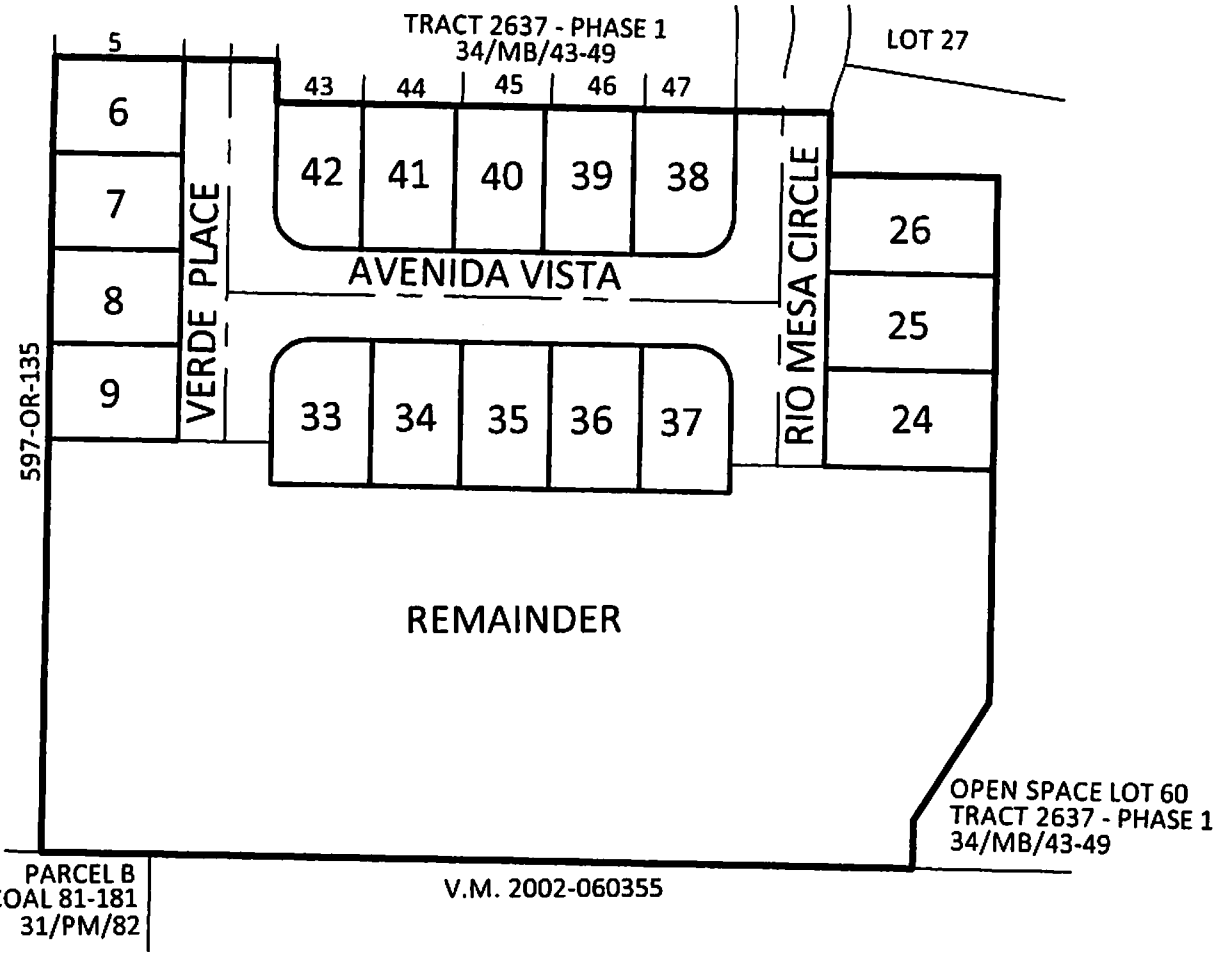

VICINITY MAP
TRACT 2637
- PHASE 3

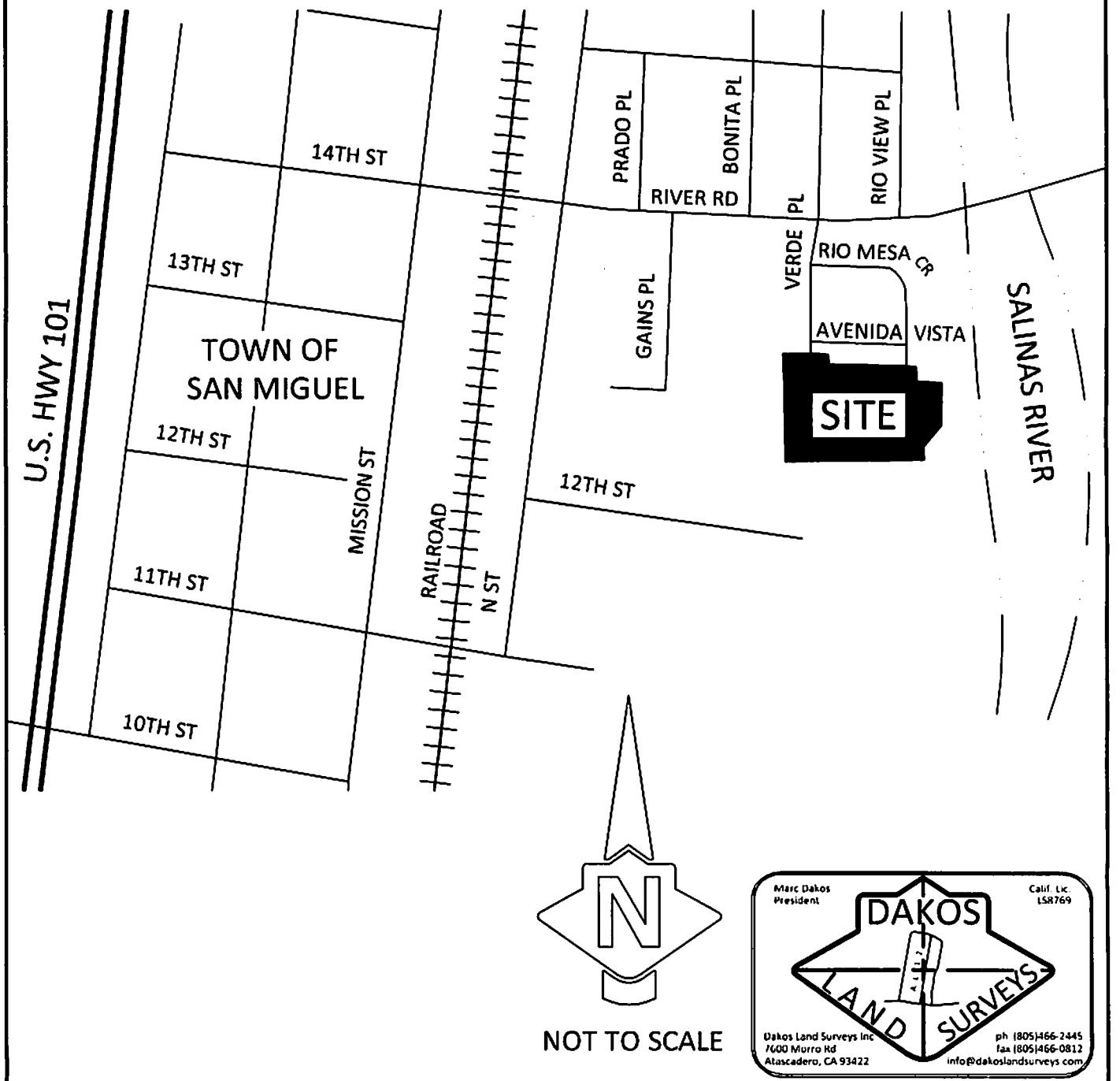

Marc Dakos
President
Calif. Lic.
LSR769
DAKOS LAND SURVEYS
Dakos Land Surveys Inc
7600 Morro Rd
Atascadero, CA 93422
ph (805)466-2445
fax (805)466-0812
info@dakoslandsurveys.com

LAYOUT MAP
TRACT 2637
- PHASE 3
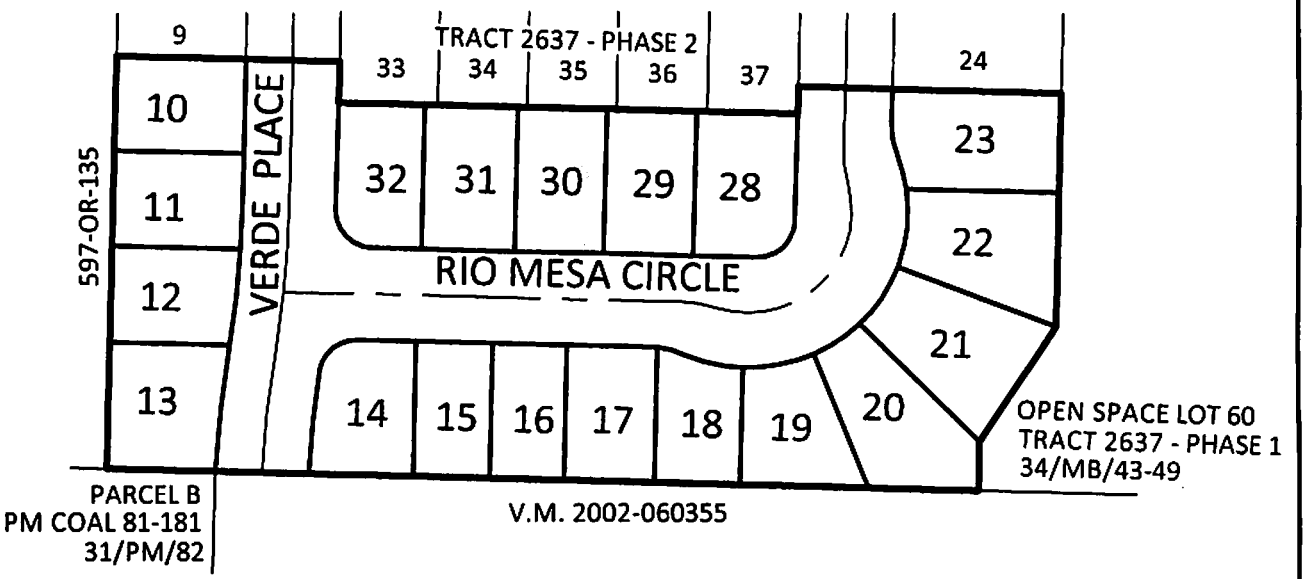
SCALE
0 100
1 inch = 100 ft.