ATTACHMENT 05

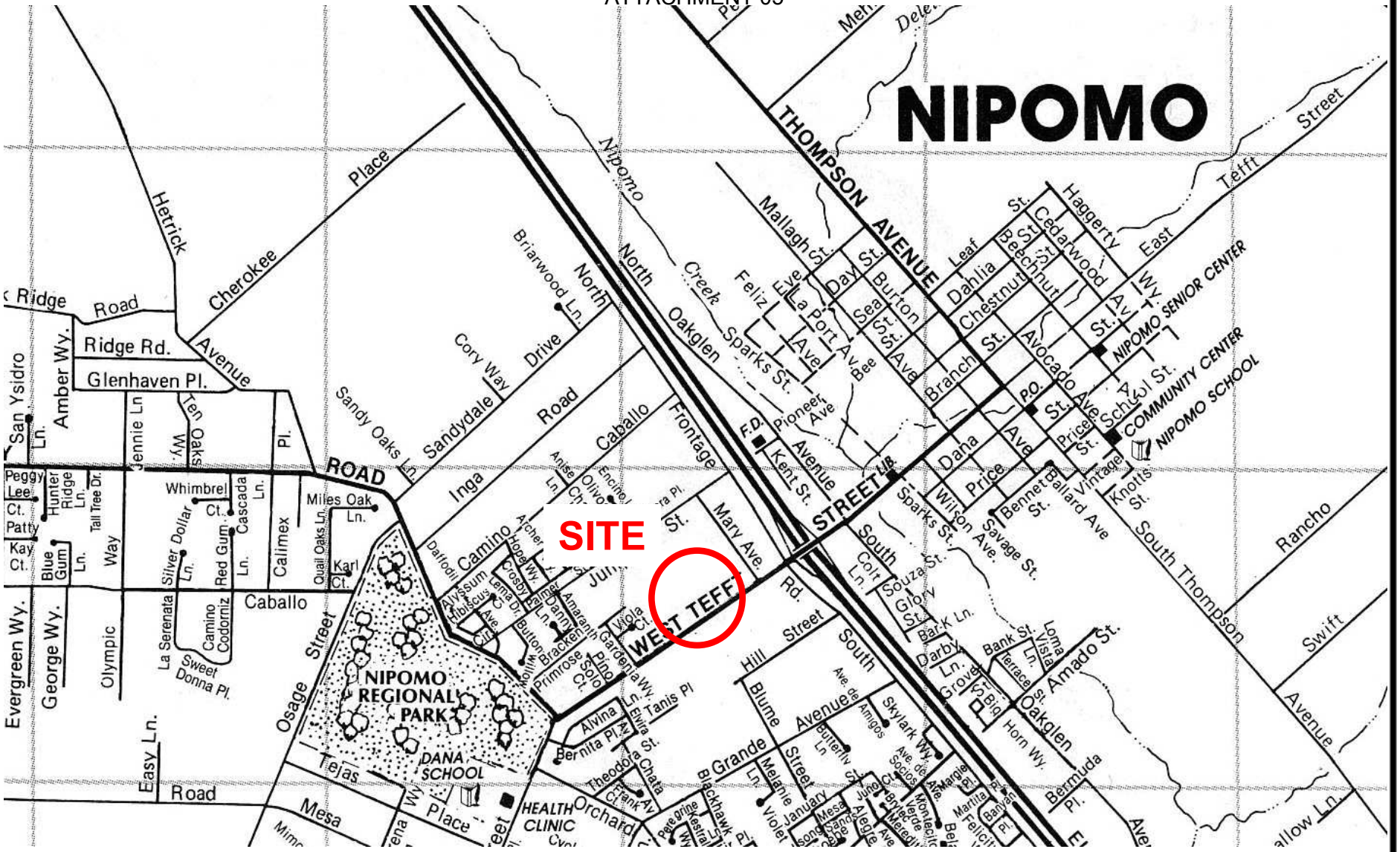

PROJECT

TR 2558 / SUB2015-00042
Minor Use Permit/Coastal Development Permit

EXHIBIT

Vicinity Map

ATTACHMENT 05

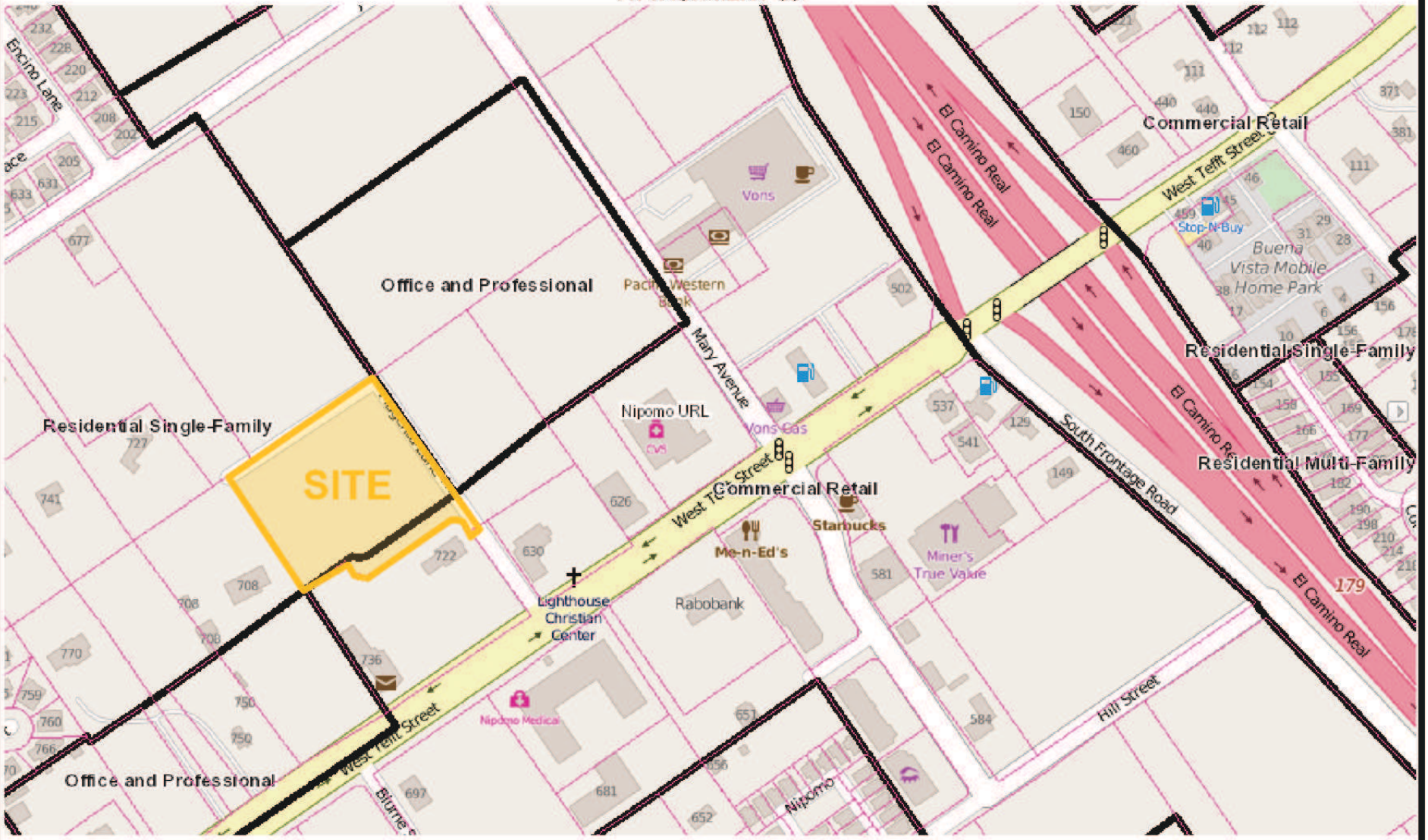

PROJECT

TR 2558 / SUB2015-00042
Minor Use Permit/Coastal Development Permit

EXHIBIT

Land Use Category Map

ATTACHMENT 05

PROJECT

TR 2558 / SUB2015-00042
Minor Use Permit/Coastal Development Permit

EXHIBIT

Aerial View

ATTACHMENT 05

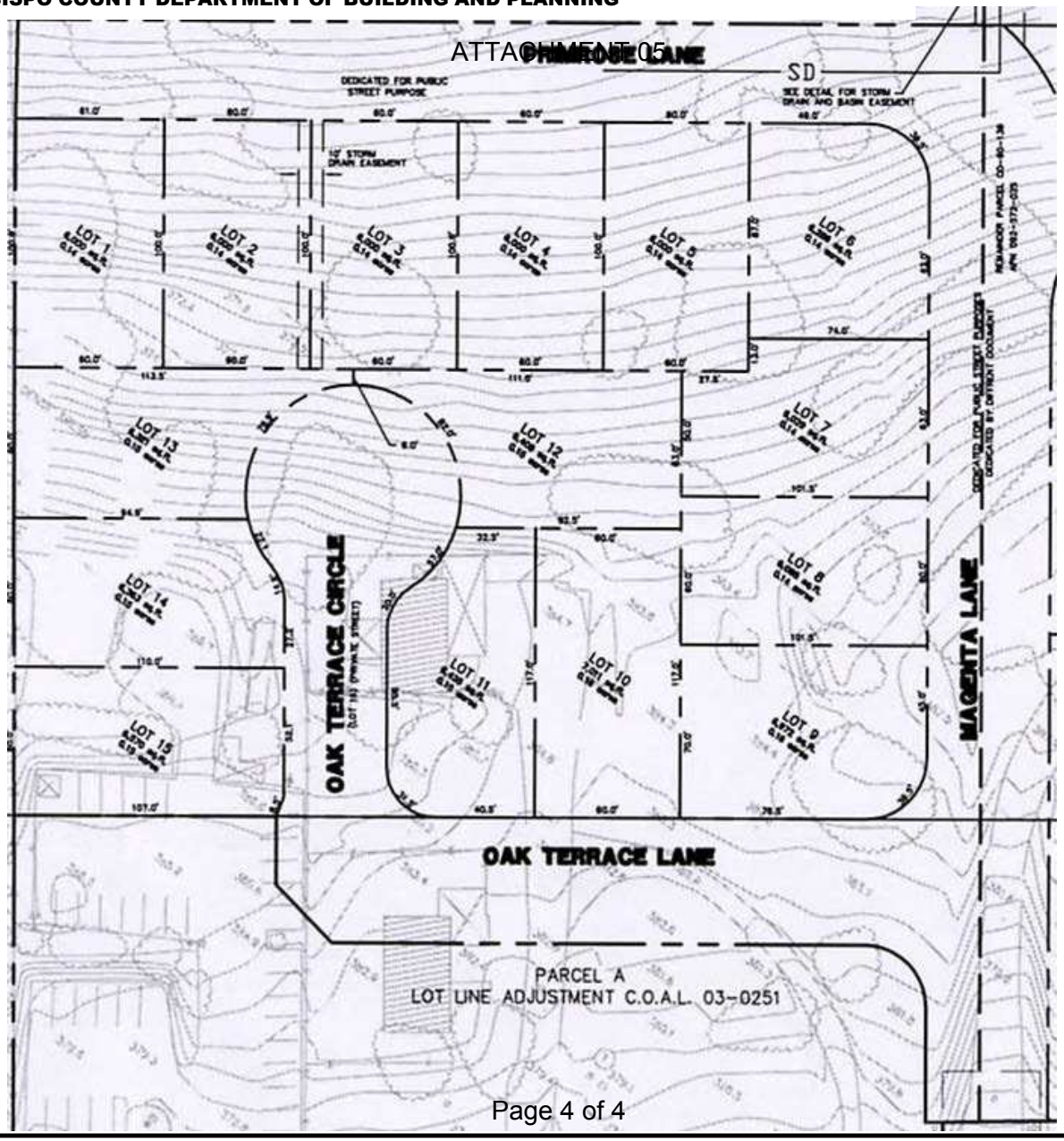

PROJECT

TR 2558 / SUB2015-00042
Minor Use Permit/Coastal Development Permit

EXHIBIT

Tentative Tract Map