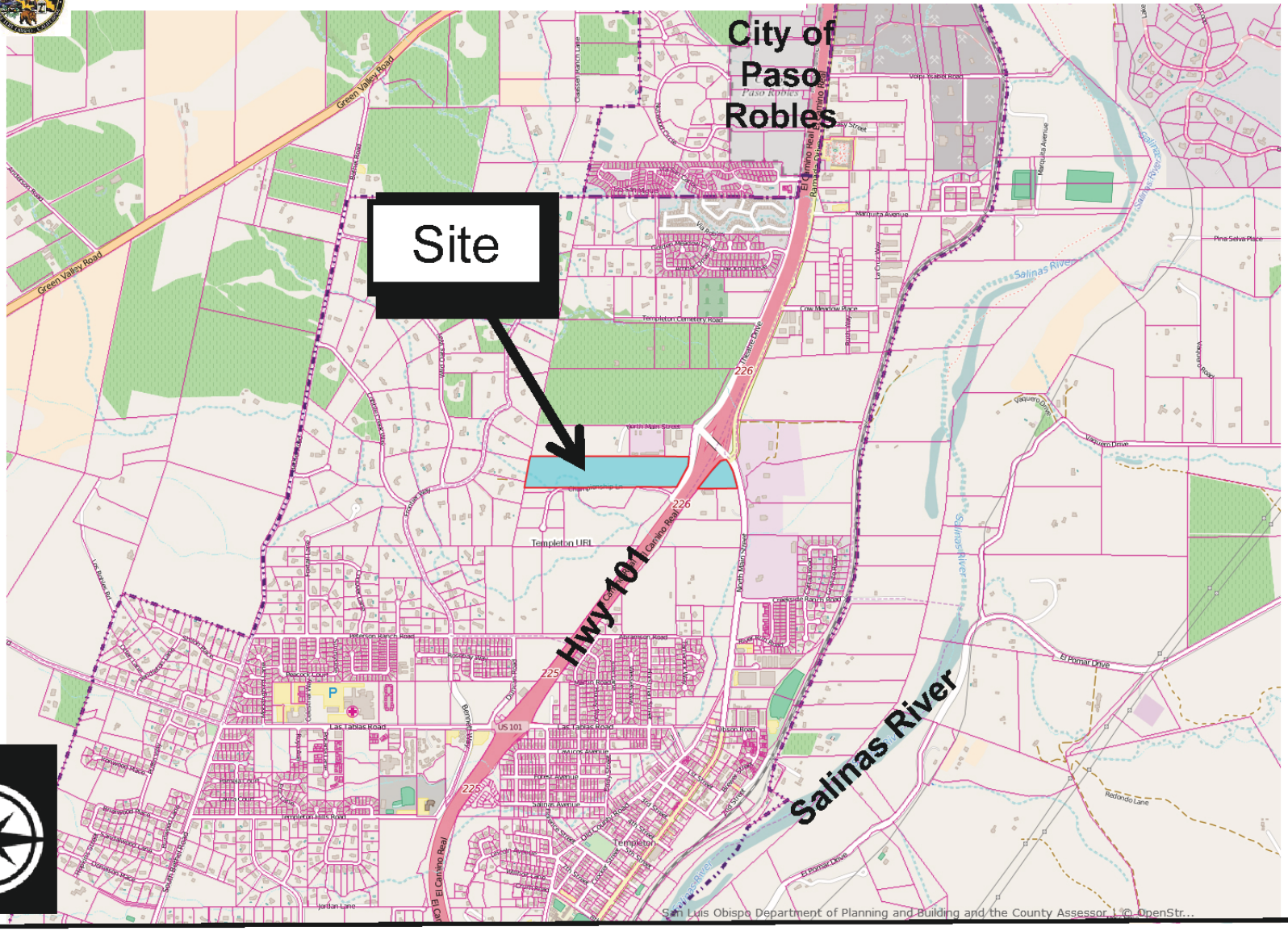

Parcel Map & Conditional Use Permit
Weyrick / SUB2014-00015

Vicinity Map

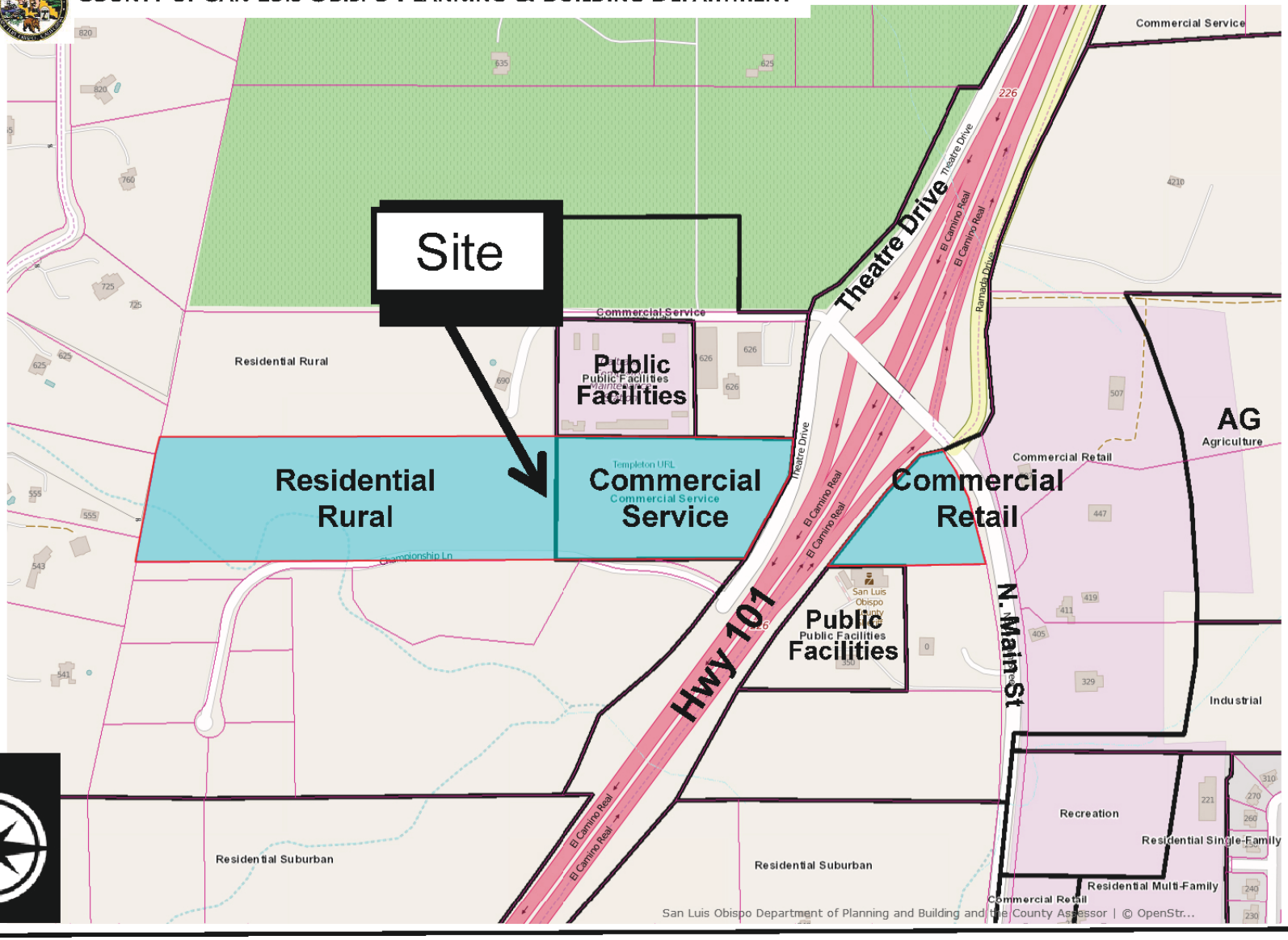

Parcel Map & Conditional Use Permit
Weyrick / SUB2014-00015

Land Use Category Map

Parcel Map & Conditional Use Permit
Weyrick / SUB2014-00015

Aerial Photograph

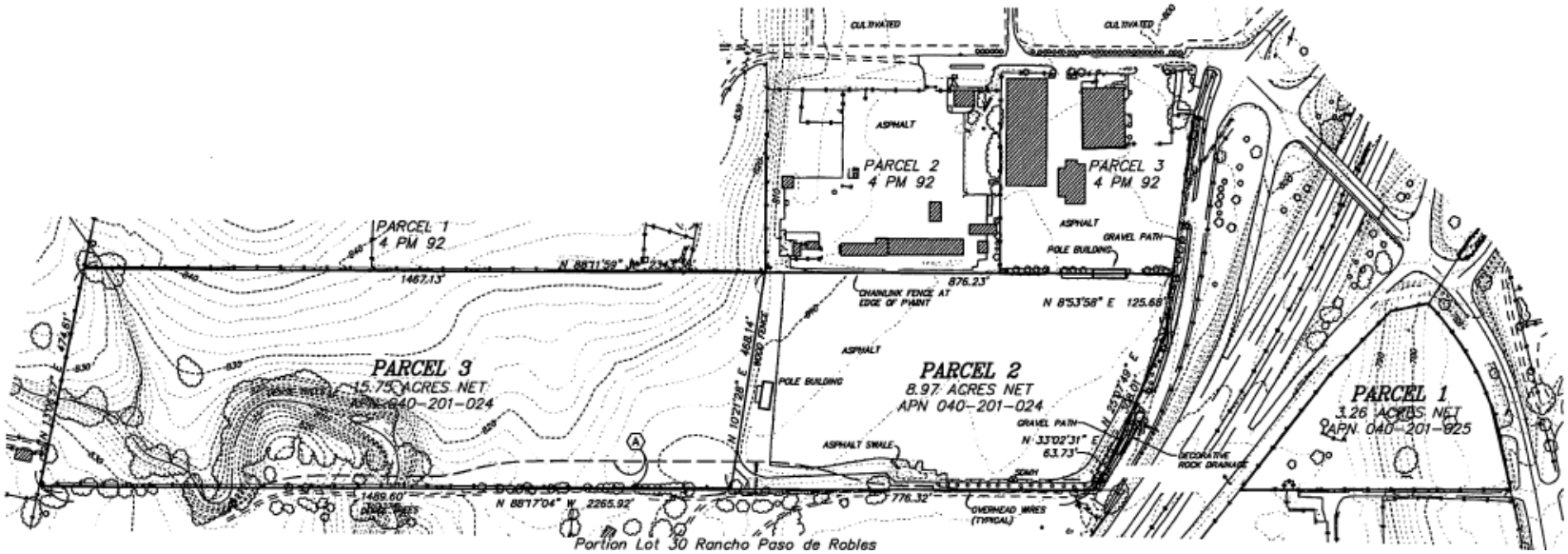

Parcel Map & Conditional Use Permit
Weyrick / SUB2014-00015

Parcel Map

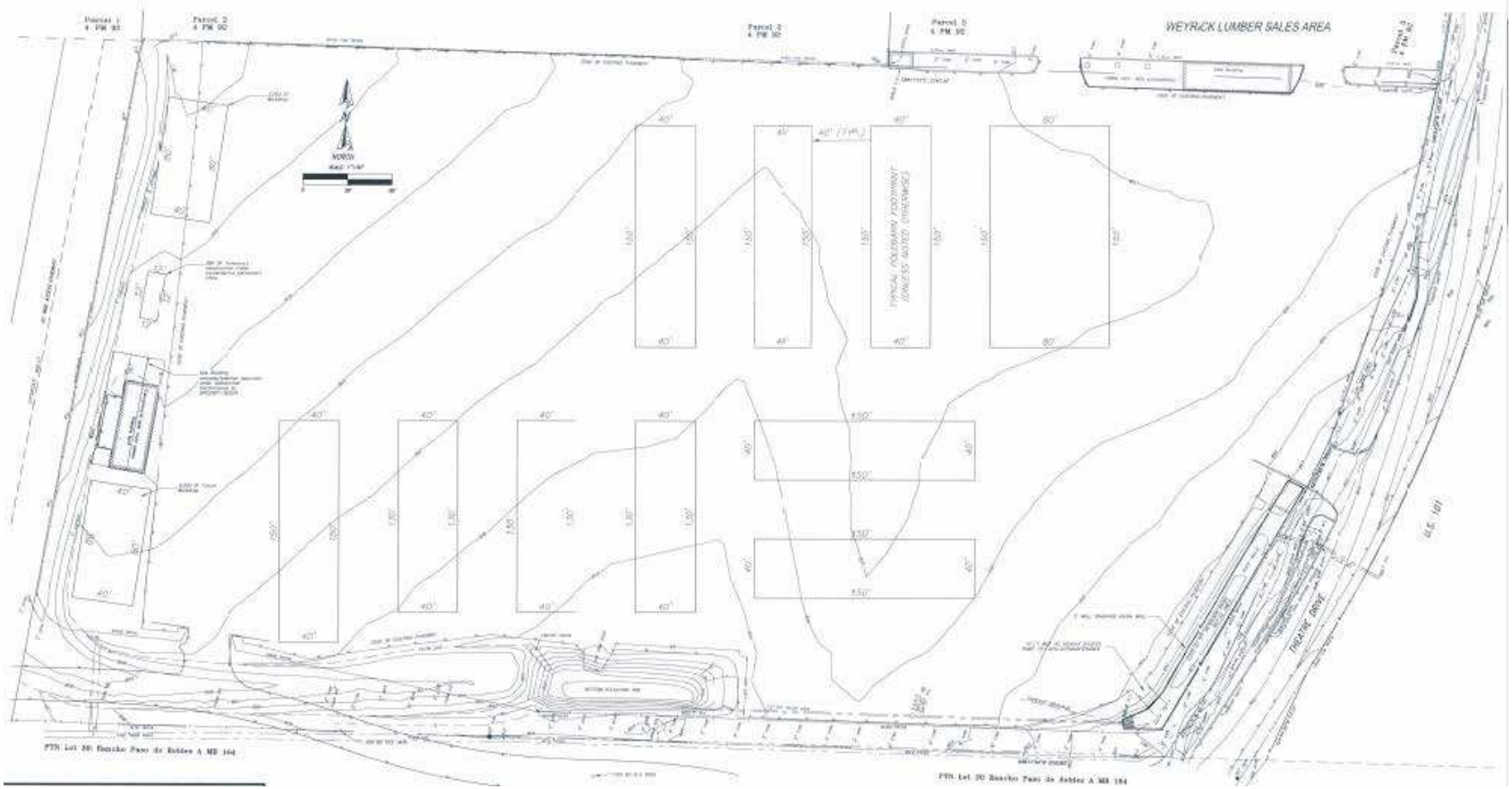

Parcel Map & Conditional Use Permit
Weyrick / SUB2014-00015

Site Plan / Conditional Use Permit
Proposed Structures

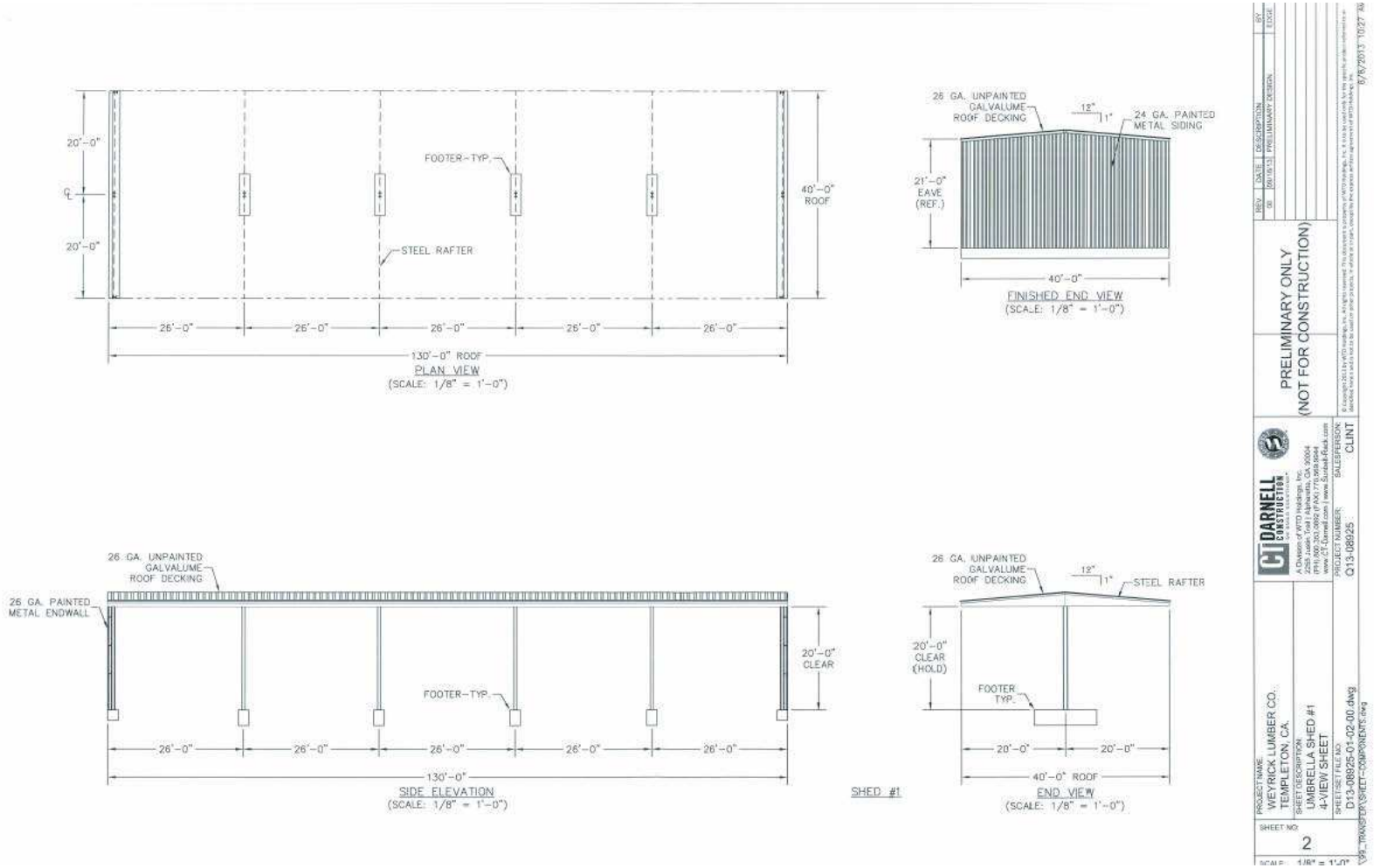

ATTACHMENT 5

Parcel Map & Conditional Use Permit
Weyrick / SUB2014-00015

Conditional Use Permit
Proposed Structures

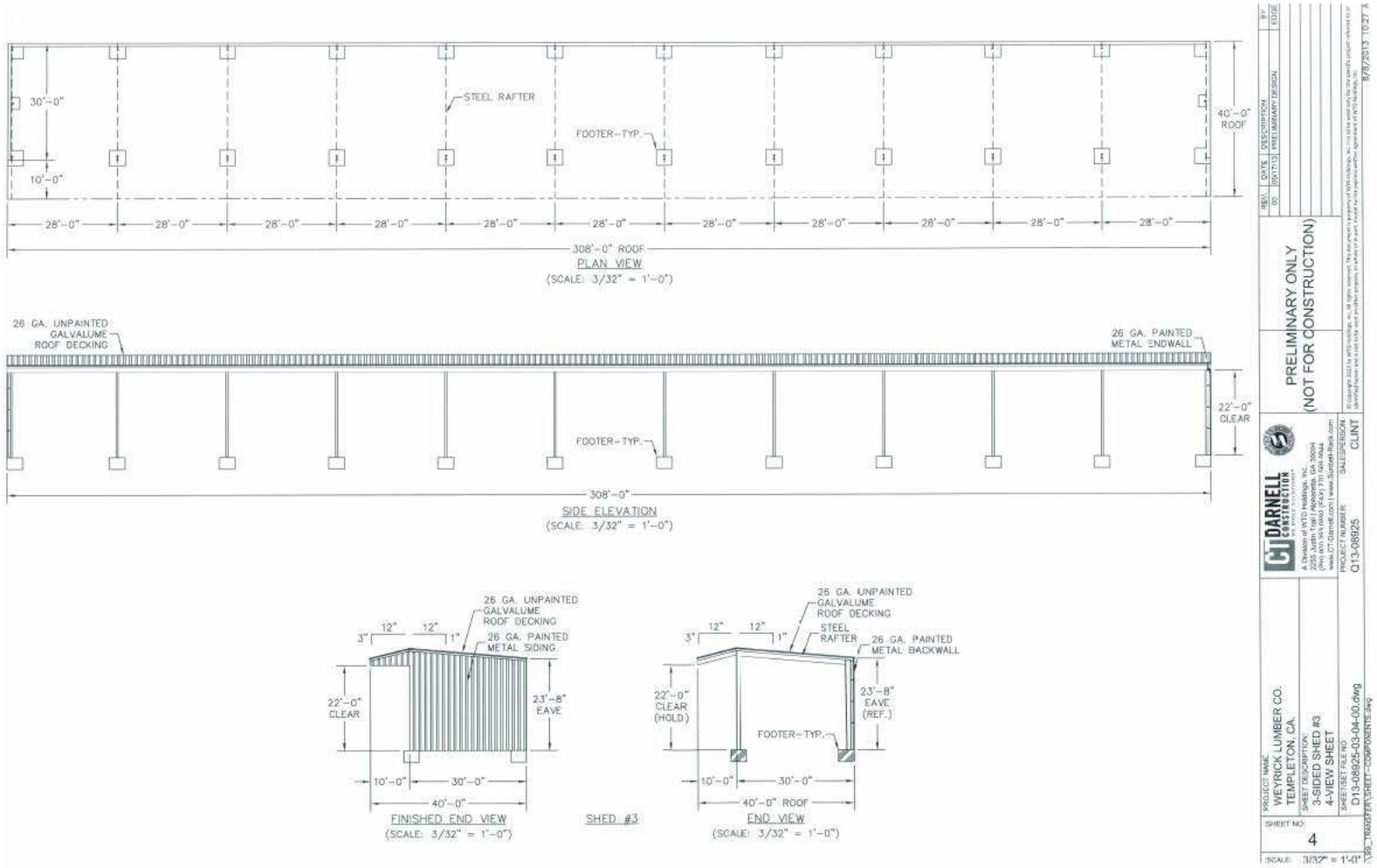

ATTACHMENT 5

Parcel Map & Conditional Use Permit
Weyrick / SUB2014-00015

Conditional Use Permit
Proposed Structures