U.S. Seasonal Drought Outlook

Drought Tendency During the Valid Period

Valid for February 18 - May 31, 2016
Released February 18, 2016

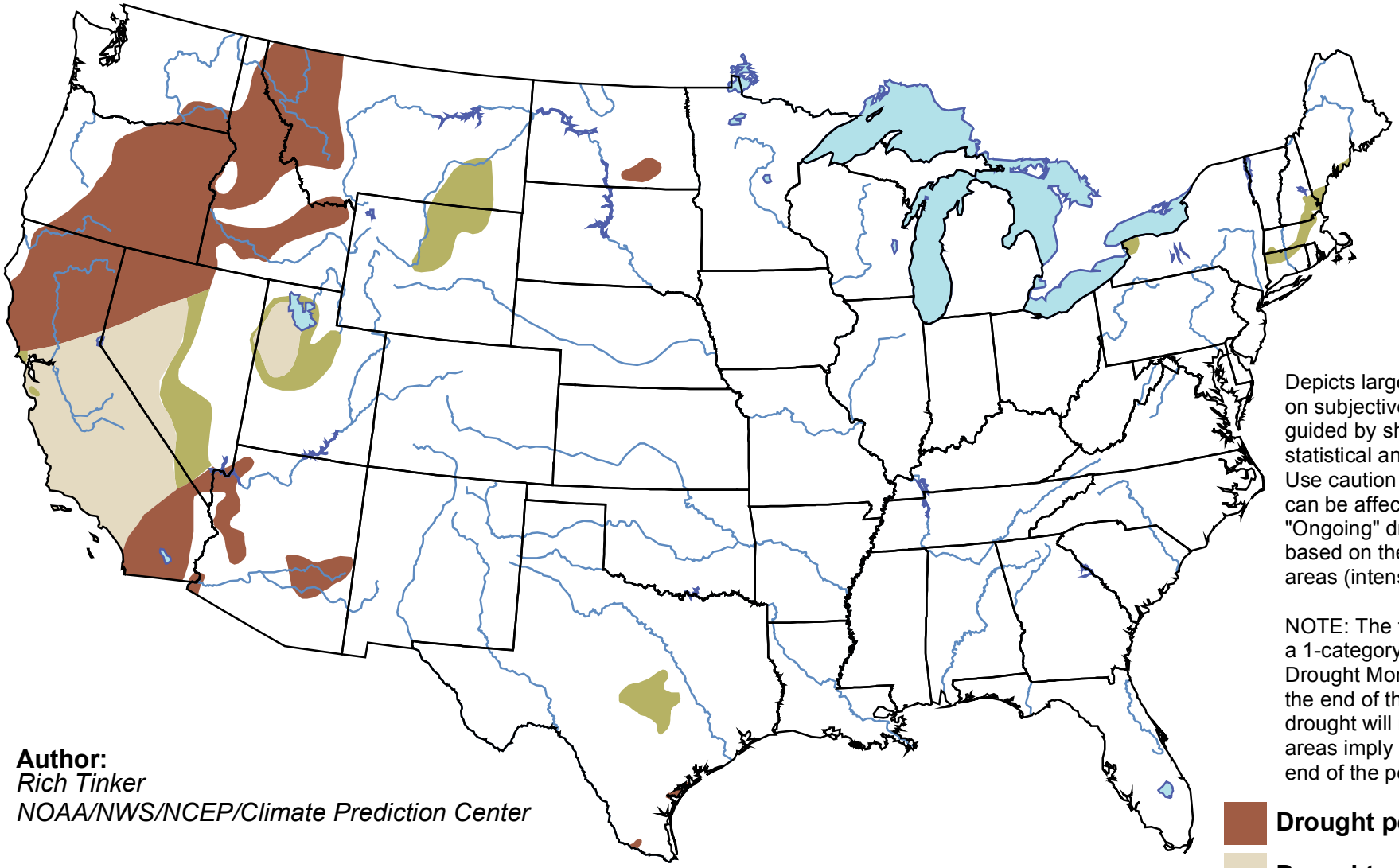

Depicts large-scale trends based on subjectively derived probabilities guided by short- and long-range statistical and dynamical forecasts. Use caution for applications that can be affected by short lived events. "Ongoing" drought areas are based on the U.S. Drought Monitor areas (intensities of D1 to D4).

NOTE: The tan areas imply at least a 1-category improvement in the Drought Monitor intensity levels by the end of the period, although drought will remain. The green areas imply drought removal by the end of the period (D0 or none).

Drought persists

Drought remains but improves

Drought removal likely

Drought development likely

Author:
Rich Tinker
NOAA/NWS/NCEP/Climate Prediction Center

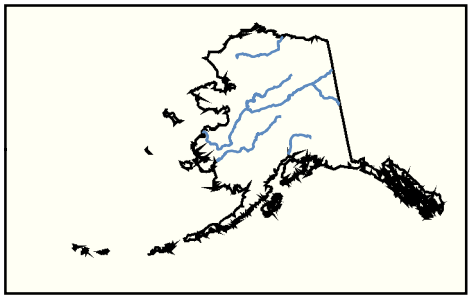

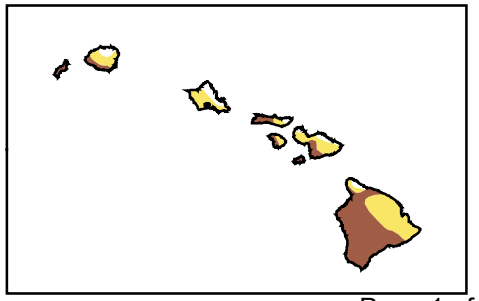

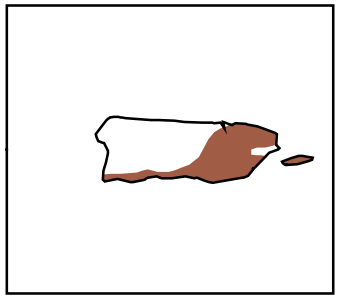

http://go.usa.gov/3eZ73