ATTACHMENT 04

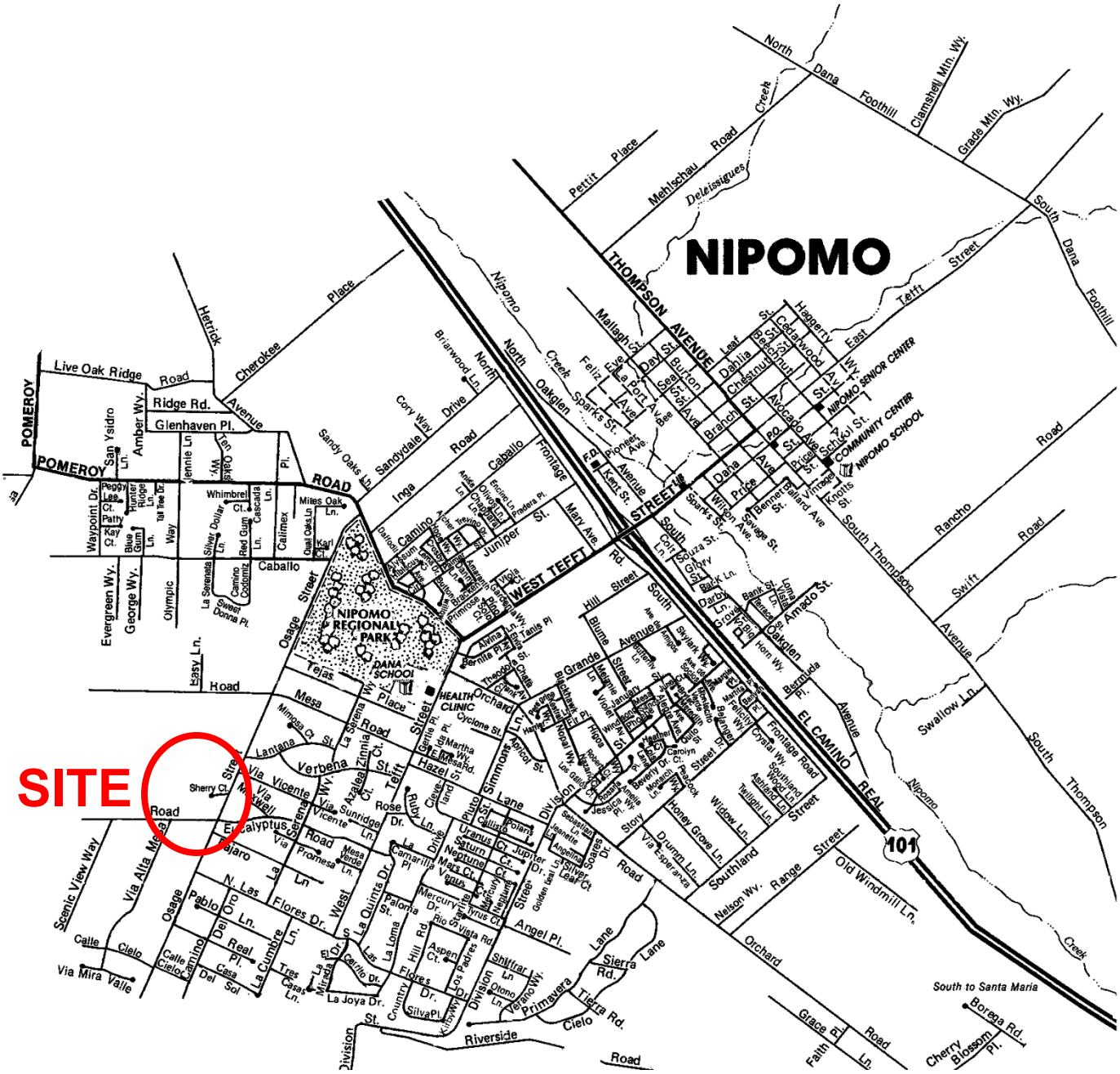

PROJECT

Aquino/Verizon Wireless
Conditional Use Permit
DRC2014-00126

EXHIBIT

Vicinity Map

ATTACHMENT 04

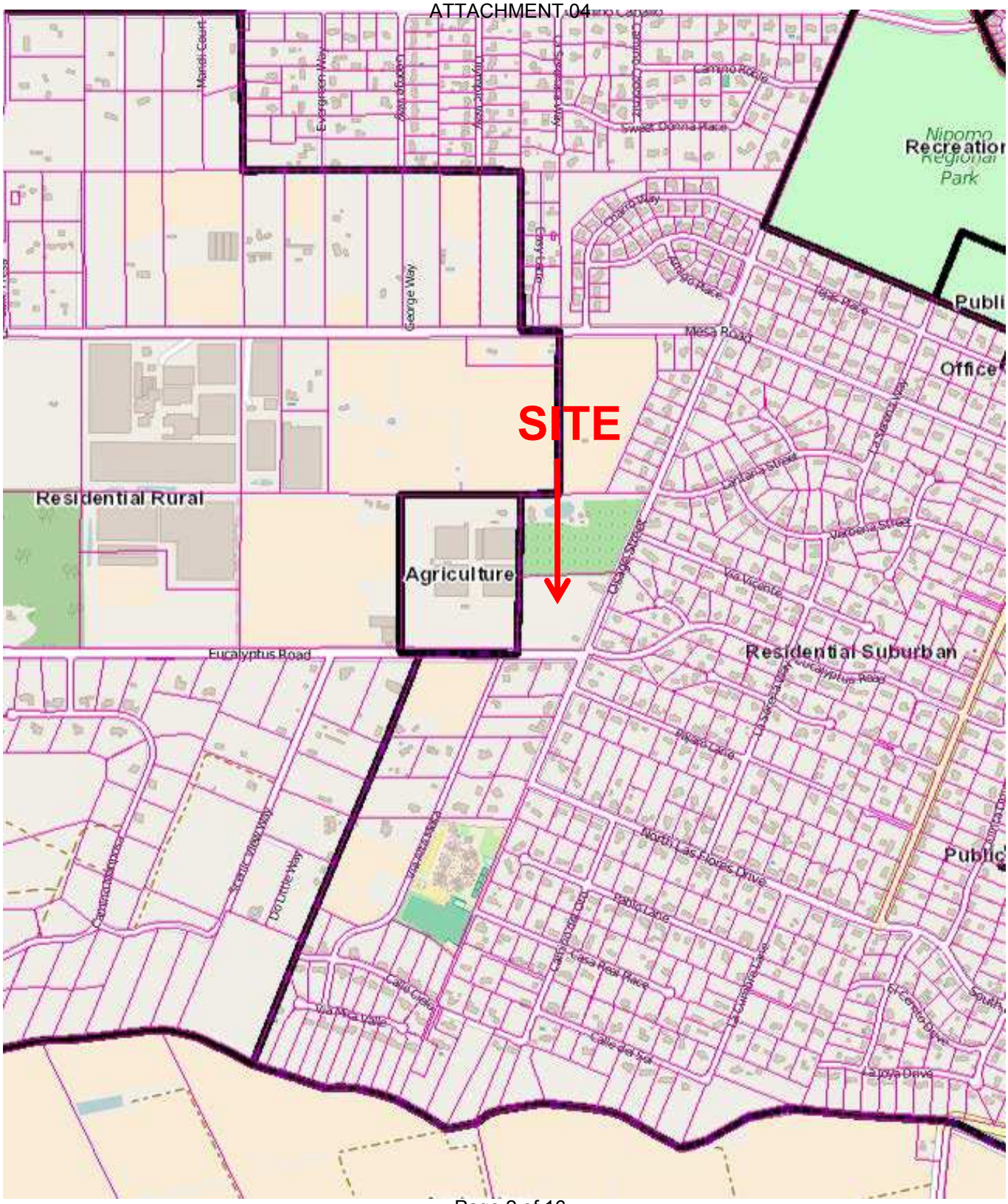

PROJECT

Aquino/Verizon Wireless
Conditional Use Permit
DRC2014-00126

EXHIBIT

Land Use Category Map

ATTACHMENT 04

PROJECT
Aquino/Verizon Wireless
Conditional Use Permit
DRC2014-00126

EXHIBIT
Aerial View

ATTACHMENT 04

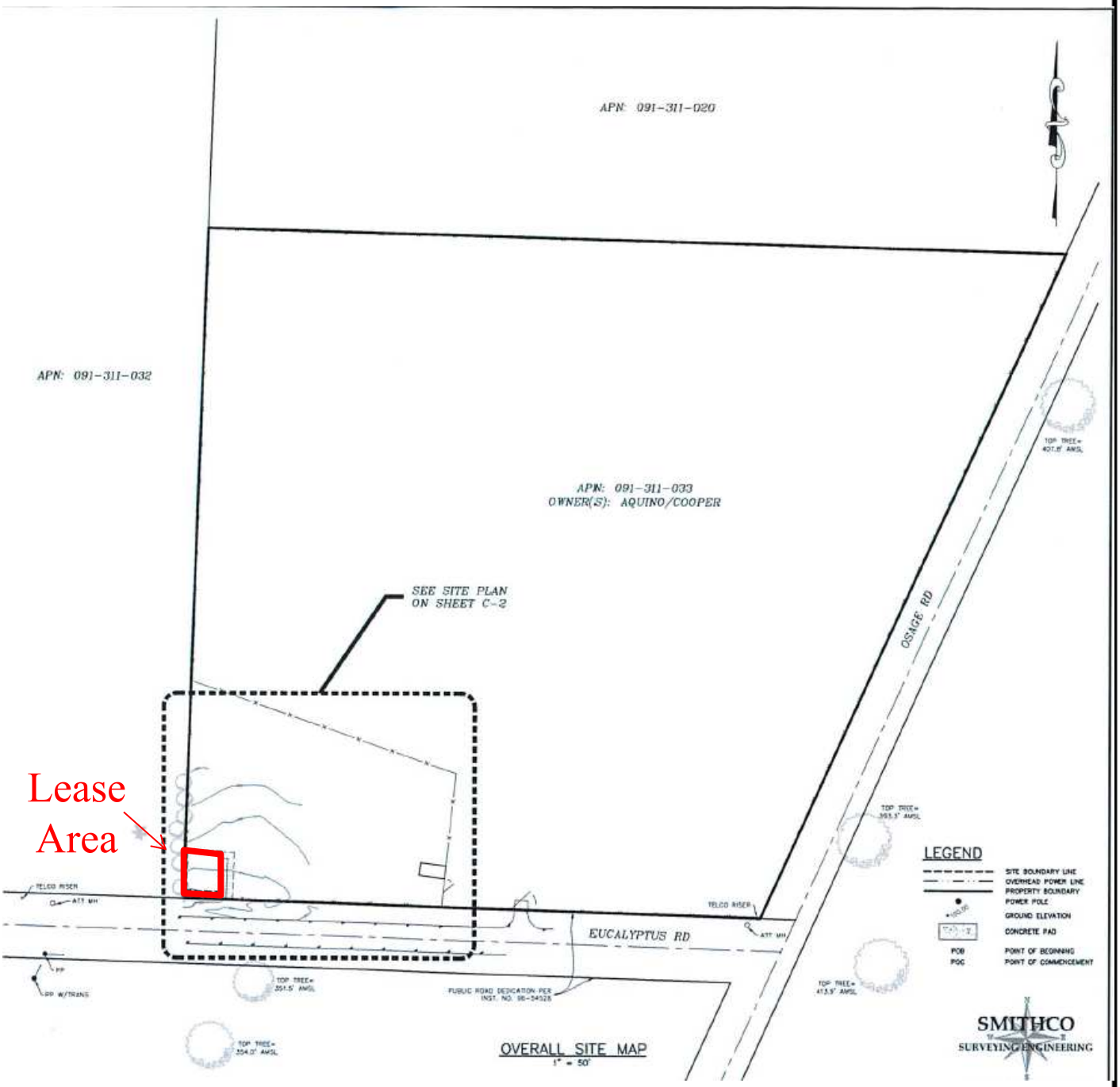

PROJECT

Aquino/Verizon Wireless
Conditional Use Permit
DRC2014-00126

EXHIBIT

Overall Site Plan

ATTACHMENT 04

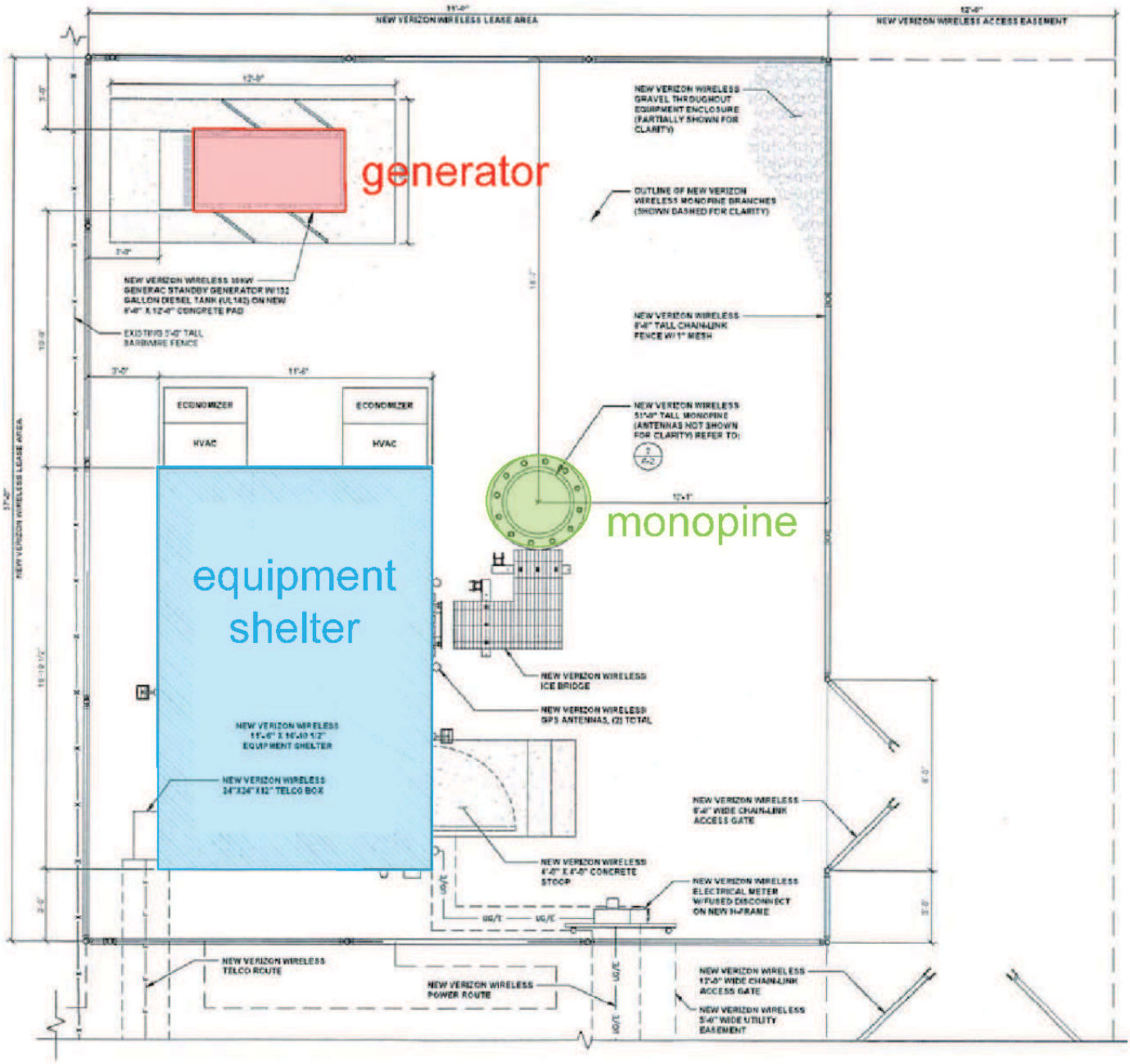

Eucalyptus Road

PROJECT
Aquino/Verizon Wireless
Conditional Use Permit
DRC2014-00126

EXHIBIT
Lease Area Site Plan

ATTACHMENT 04

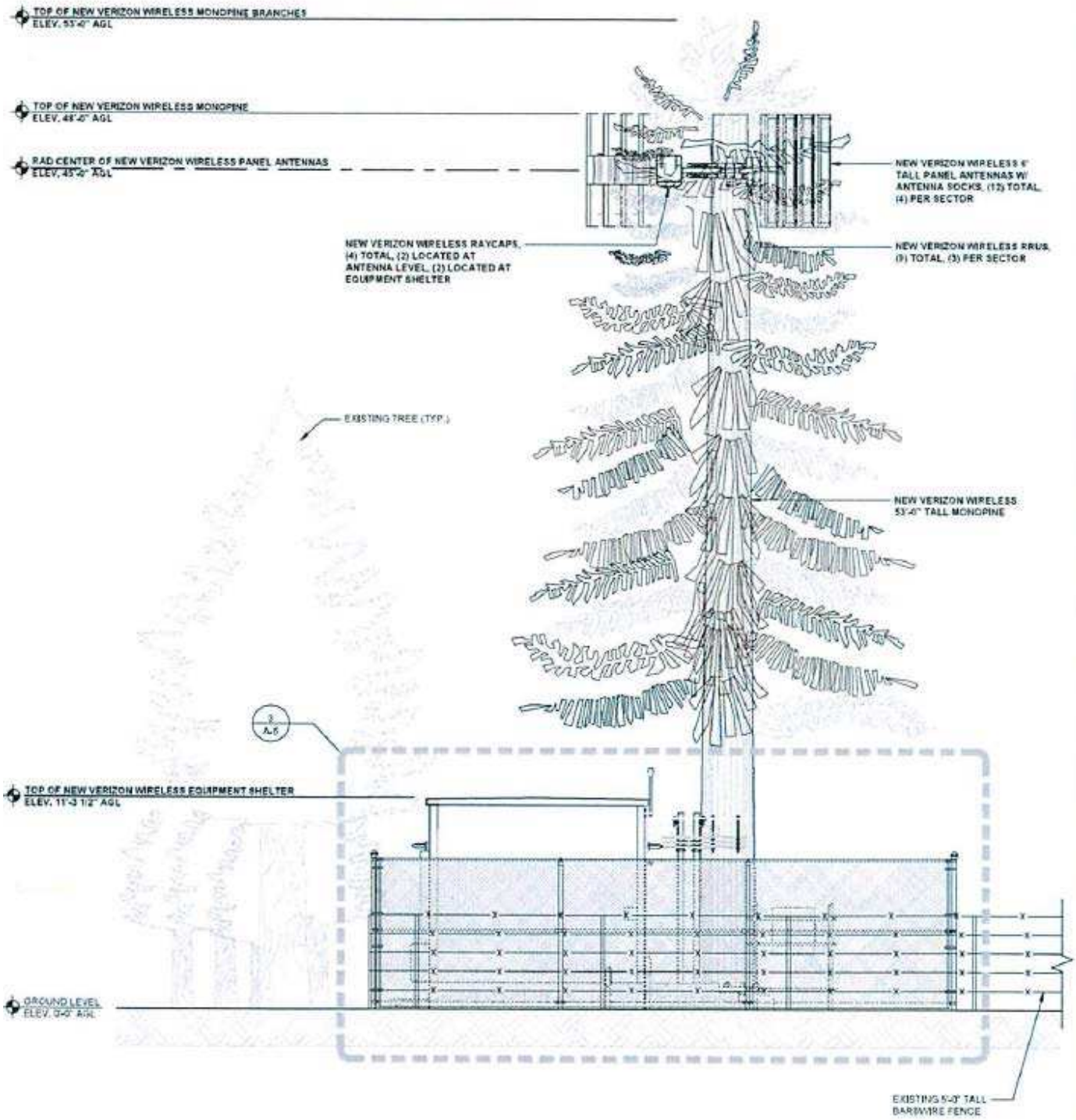

PROJECT

Aquino/Verizon Wireless
Conditional Use Permit
DRC2014-00126

EXHIBIT

South Elevation

ATTACHMENT 04

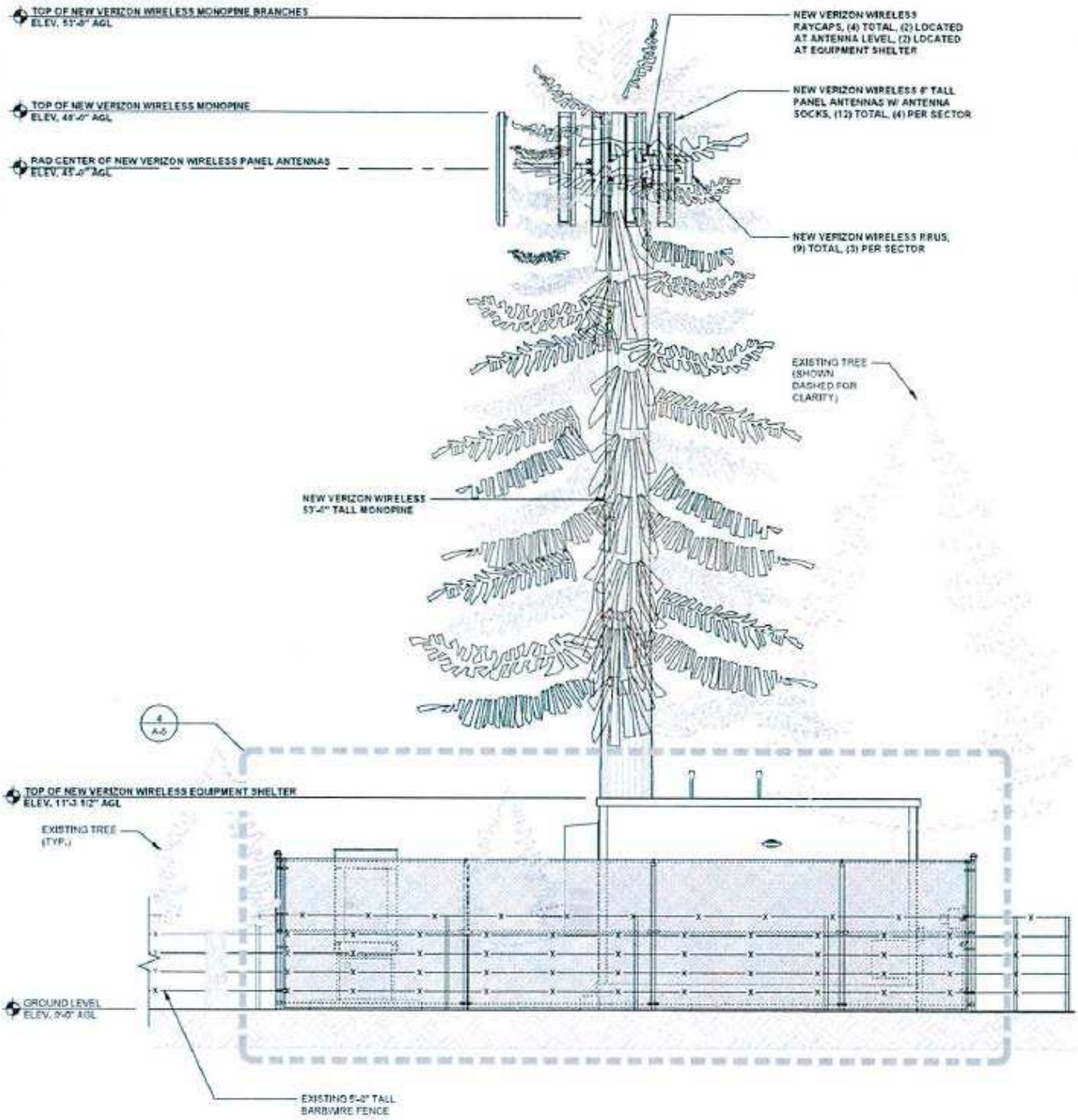

PROJECT

Aquino/Verizon Wireless
Conditional Use Permit
DRC2014-00126

EXHIBIT

West Elevation

ATTACHMENT 04

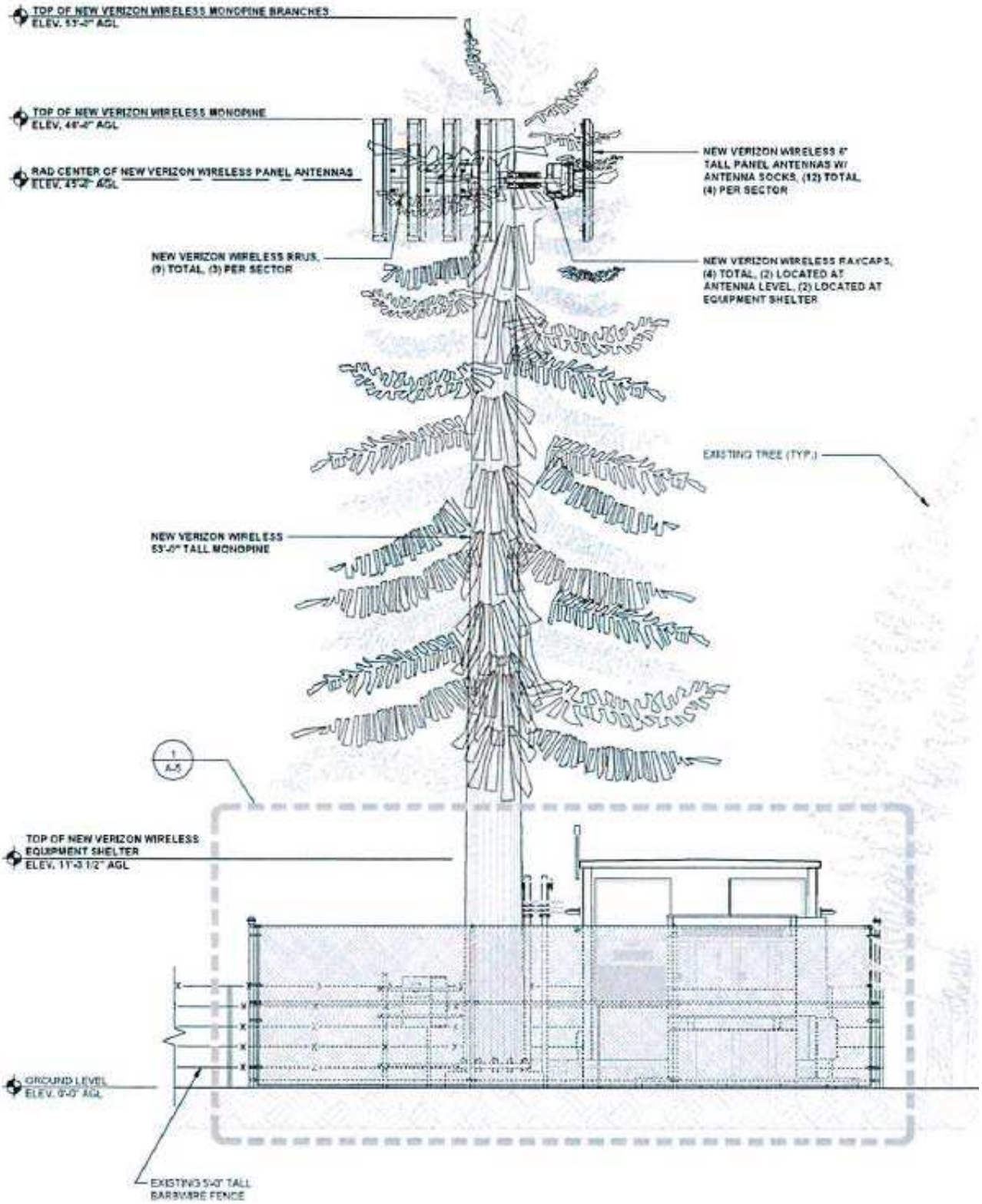

PROJECT

Aquino/Verizon Wireless
Conditional Use Permit
DRC2014-00126

EXHIBIT

North Elevation

ATTACHMENT 04

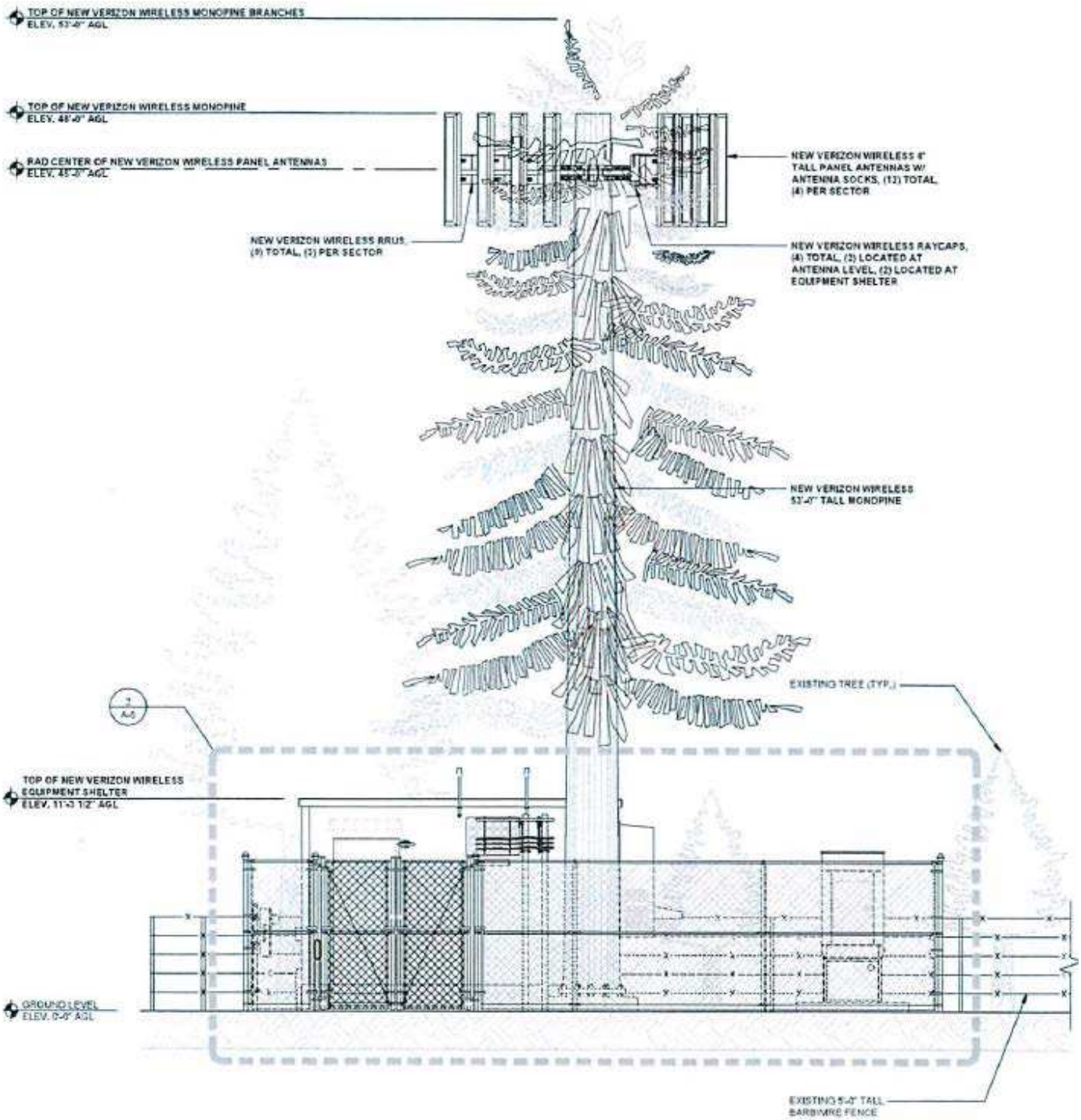

PROJECT

Aquino/Verizon Wireless
Conditional Use Permit
DRC2014-00126

EXHIBIT

East Elevation

ATTACHMENT 04



PROJECT

Aquino/Verizon Wireless
Conditional Use Permit
DRC2014-00126

EXHIBIT

Photo Simulation View 1

ATTACHMENT 04



PROJECT

Aquino/Verizon Wireless
Conditional Use Permit
DRC2014-00126

EXHIBIT

Photo Simulation View 2

ATTACHMENT 04



PROJECT

Aquino/Verizon Wireless
Conditional Use Permit
DRC2014-00126

EXHIBIT

Photo Simulation View 3

ATTACHMENT 04



PROJECT

Aquino/Verizon Wireless
Conditional Use Permit
DRC2014-00126

EXHIBIT

Alternative Site Existing

ATTACHMENT 04



PROJECT

Aquino/Verizon Wireless
Conditional Use Permit
DRC2014-00126

EXHIBIT

Alternative Site Photosimulation

ATTACHMENT 04

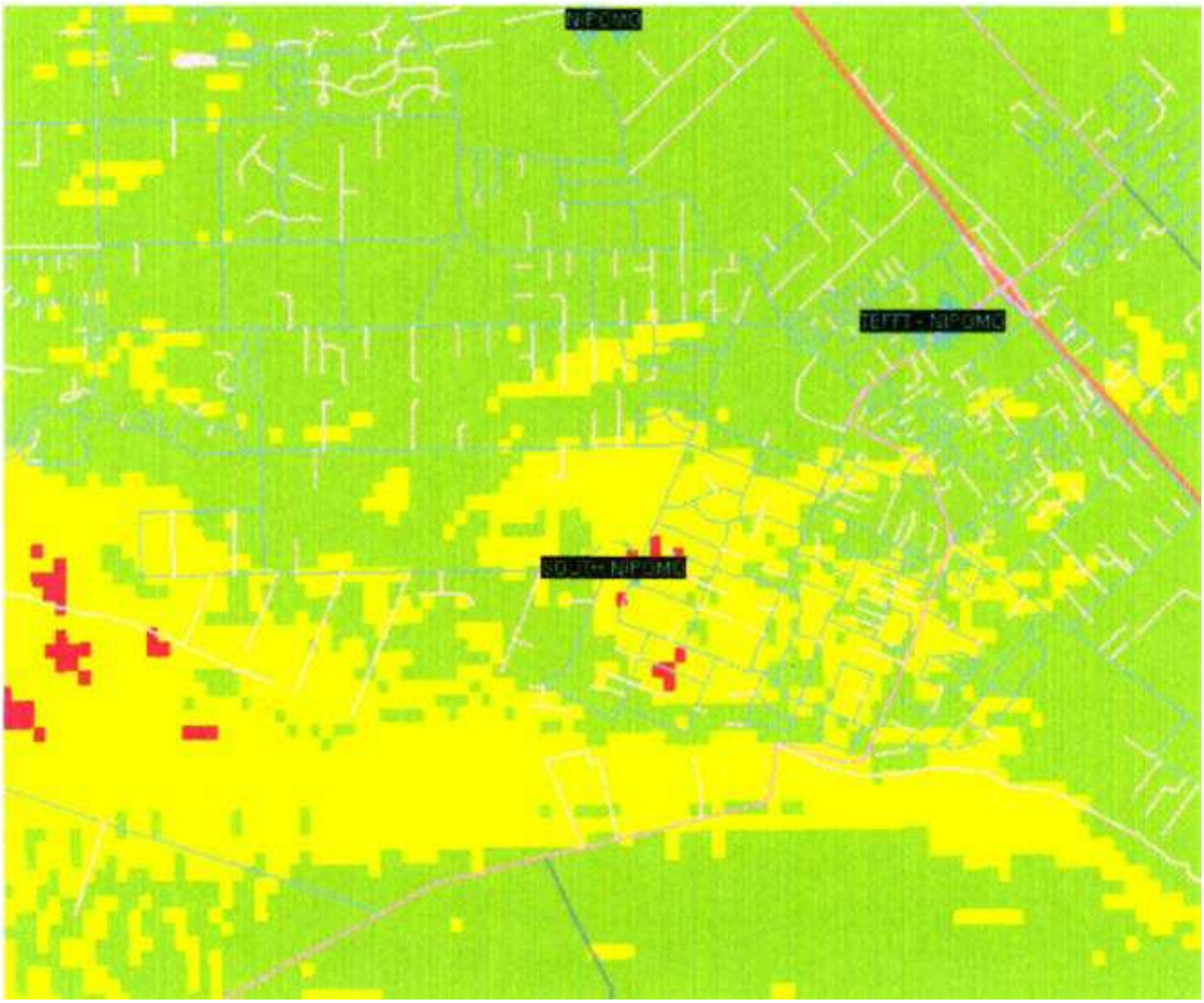

PROJECT
Aquino/Verizon Wireless
Conditional Use Permit
DRC2014-00126

EXHIBIT
Existing Coverage

ATTACHMENT 04

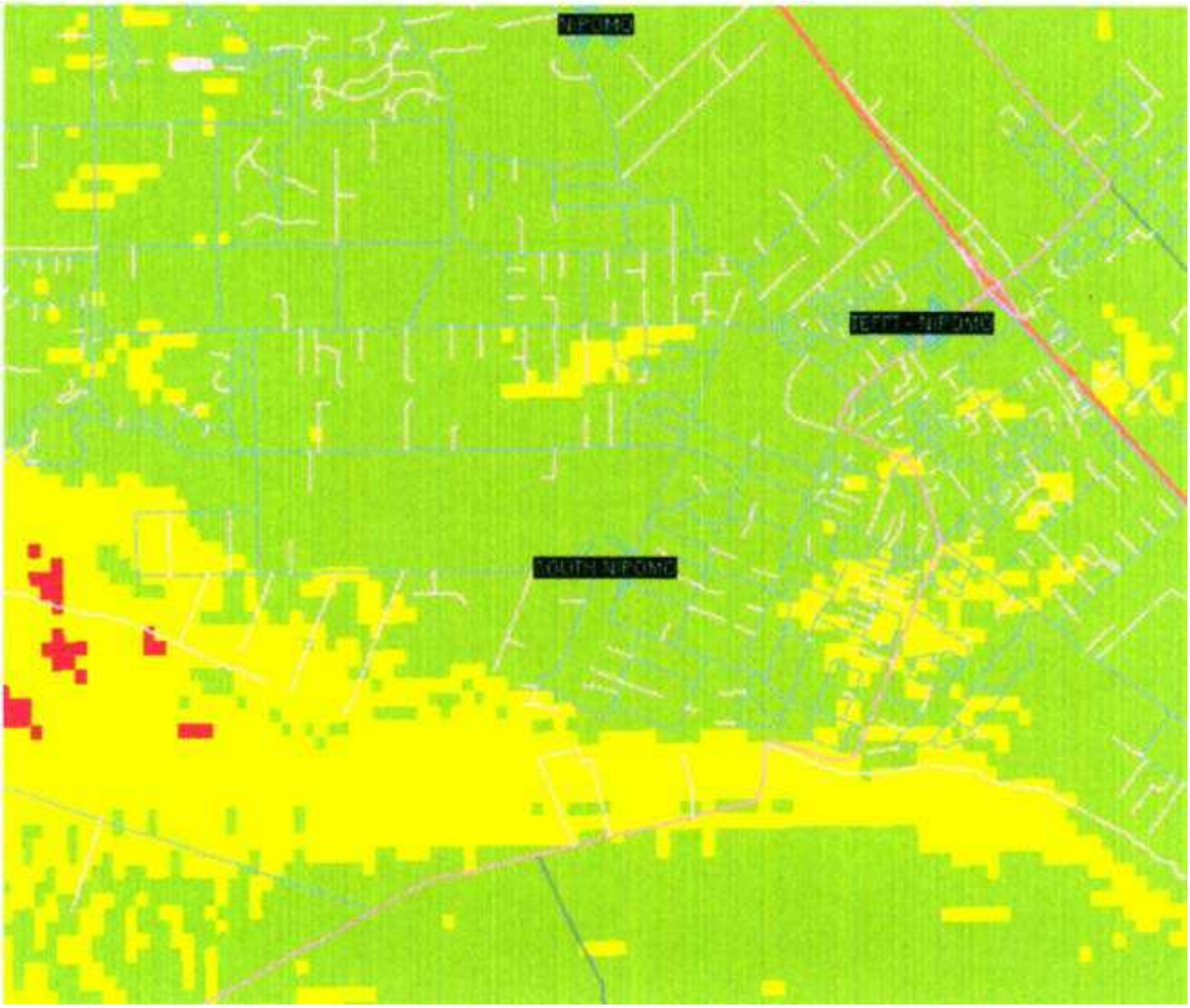

PROJECT

Aquino/Verizon Wireless
Conditional Use Permit
DRC2014-00126

EXHIBIT

Proposed Coverage