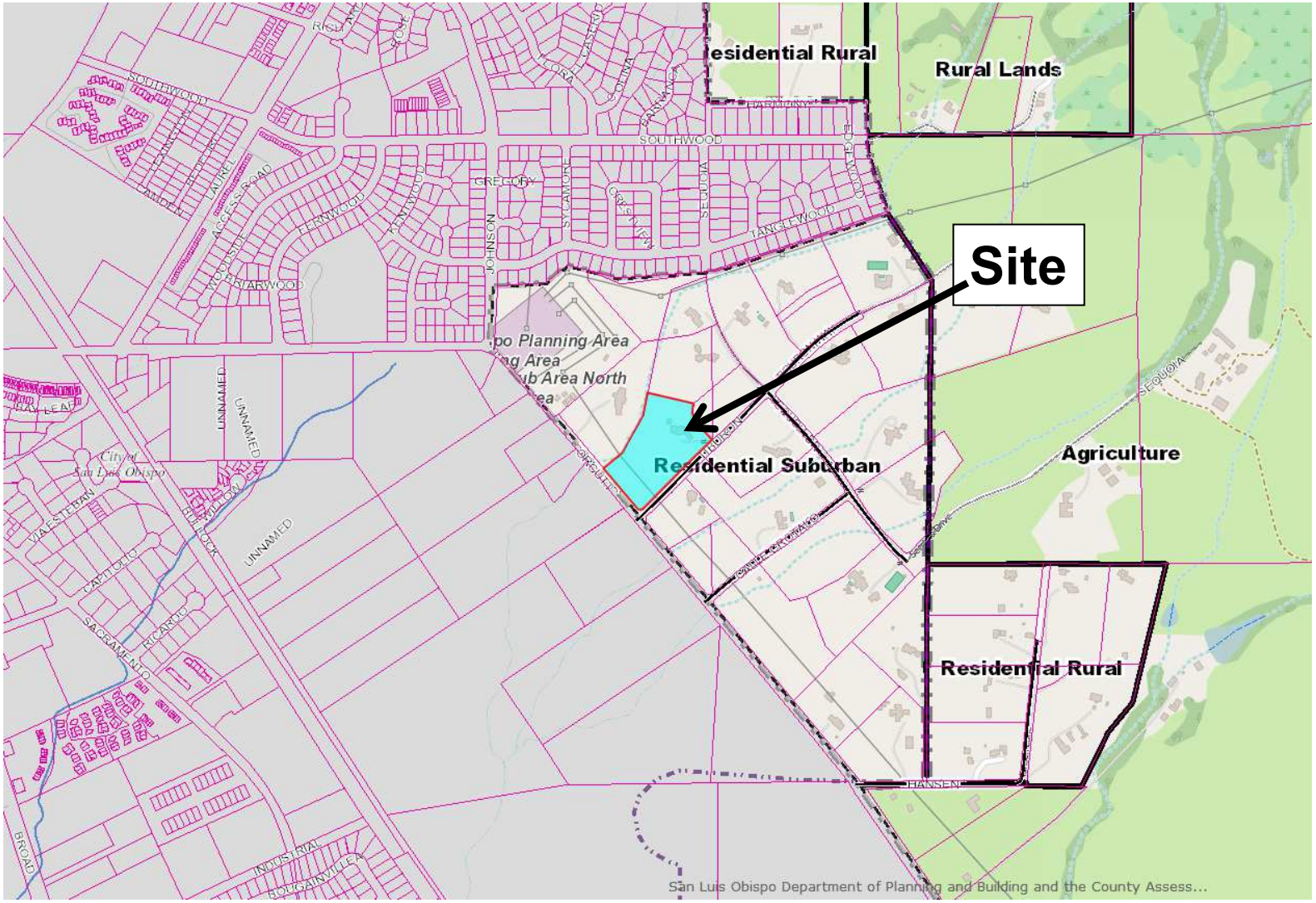

PROJECT

Rusco Tentative Parcel Map
SUB2015-00006/CO 15-0042

EXHIBIT

Vicinity/Land Use Category Map

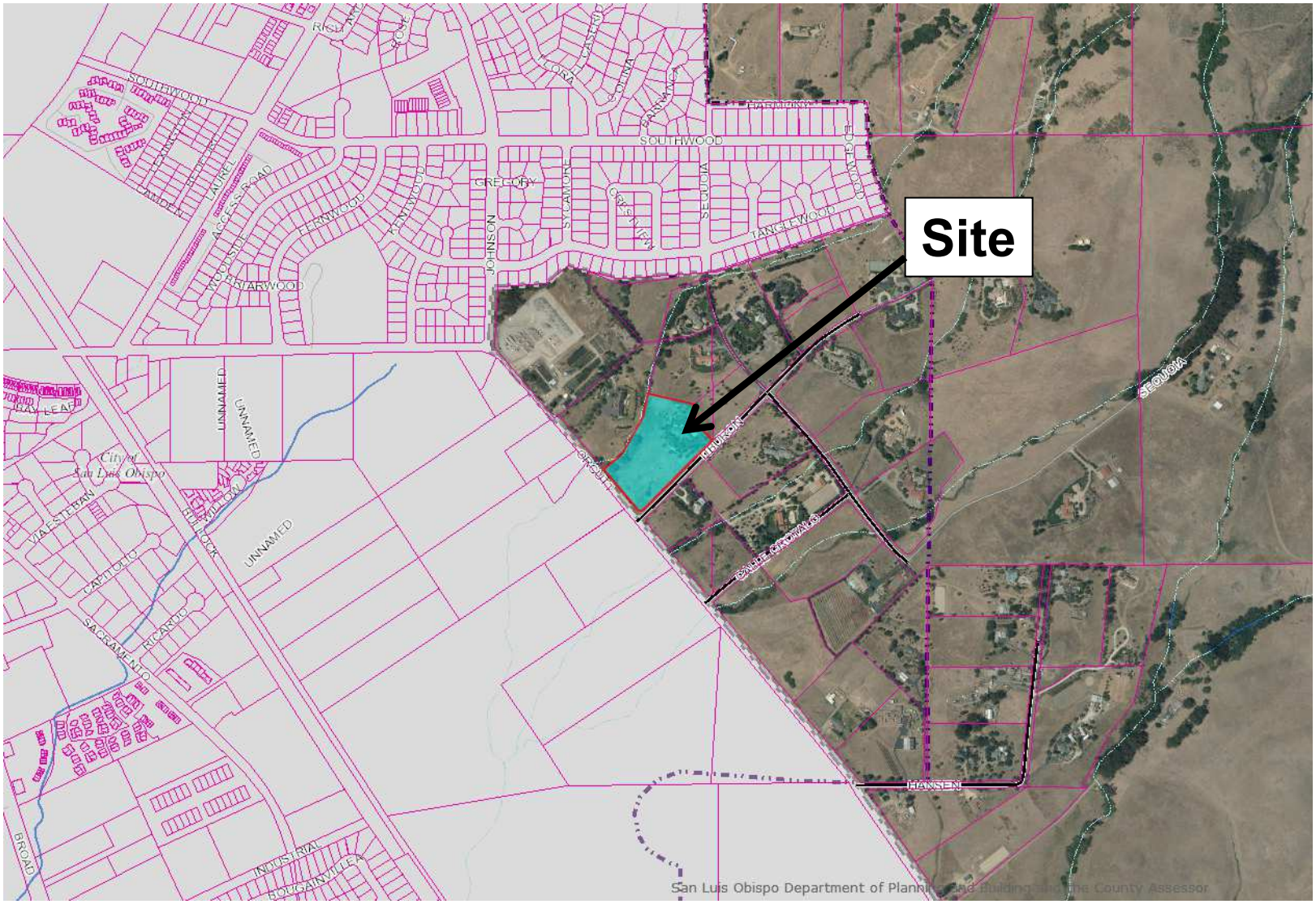

PROJECT

Rusco Tentative Parcel Map
SUB2015-00006/CO 15-0042

EXHIBIT

Aerial Photograph

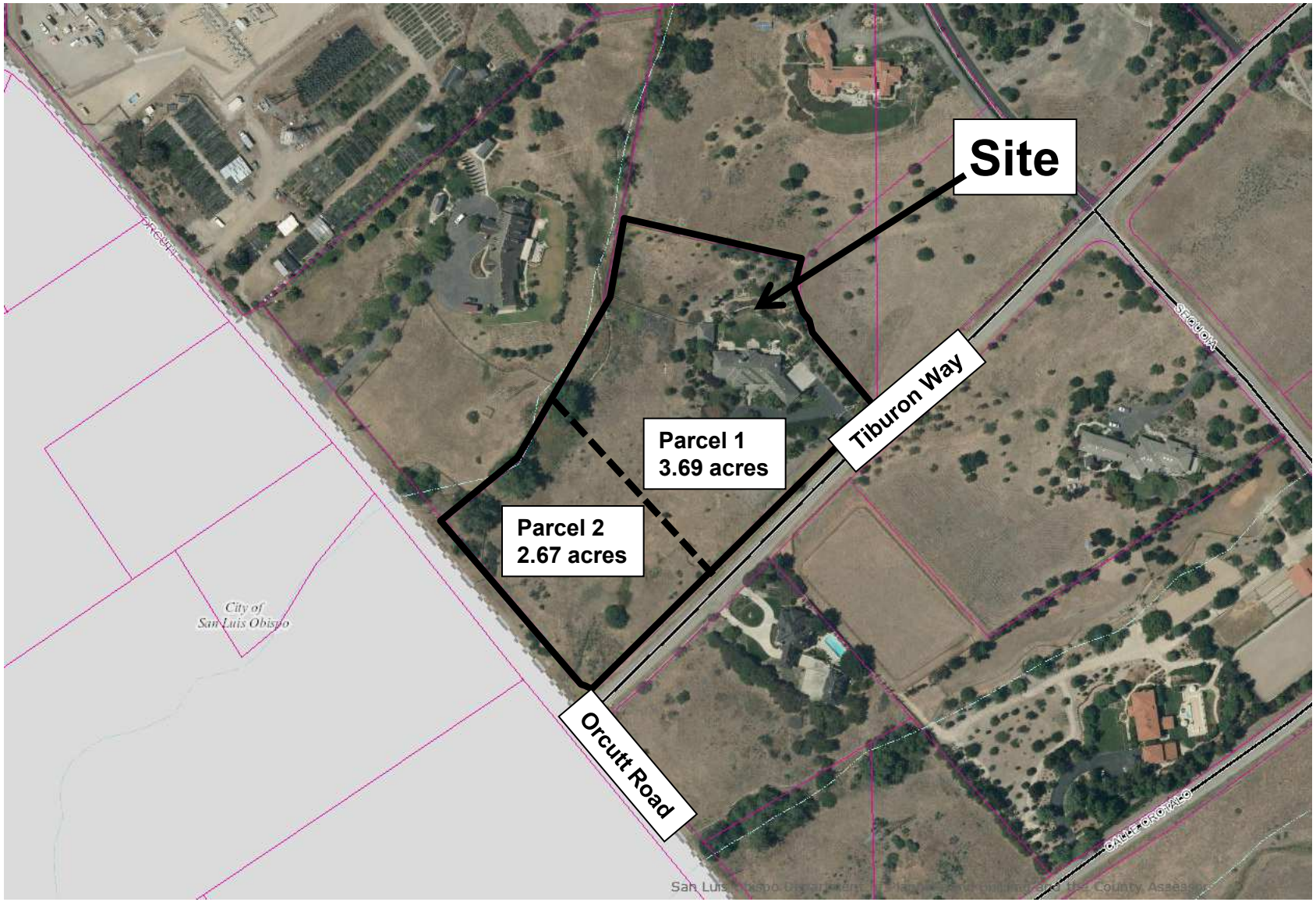

PROJECT

Rusco Tentative Parcel Map
SUB2015-00006/CO 15-0042

EXHIBIT

Aerial Photograph

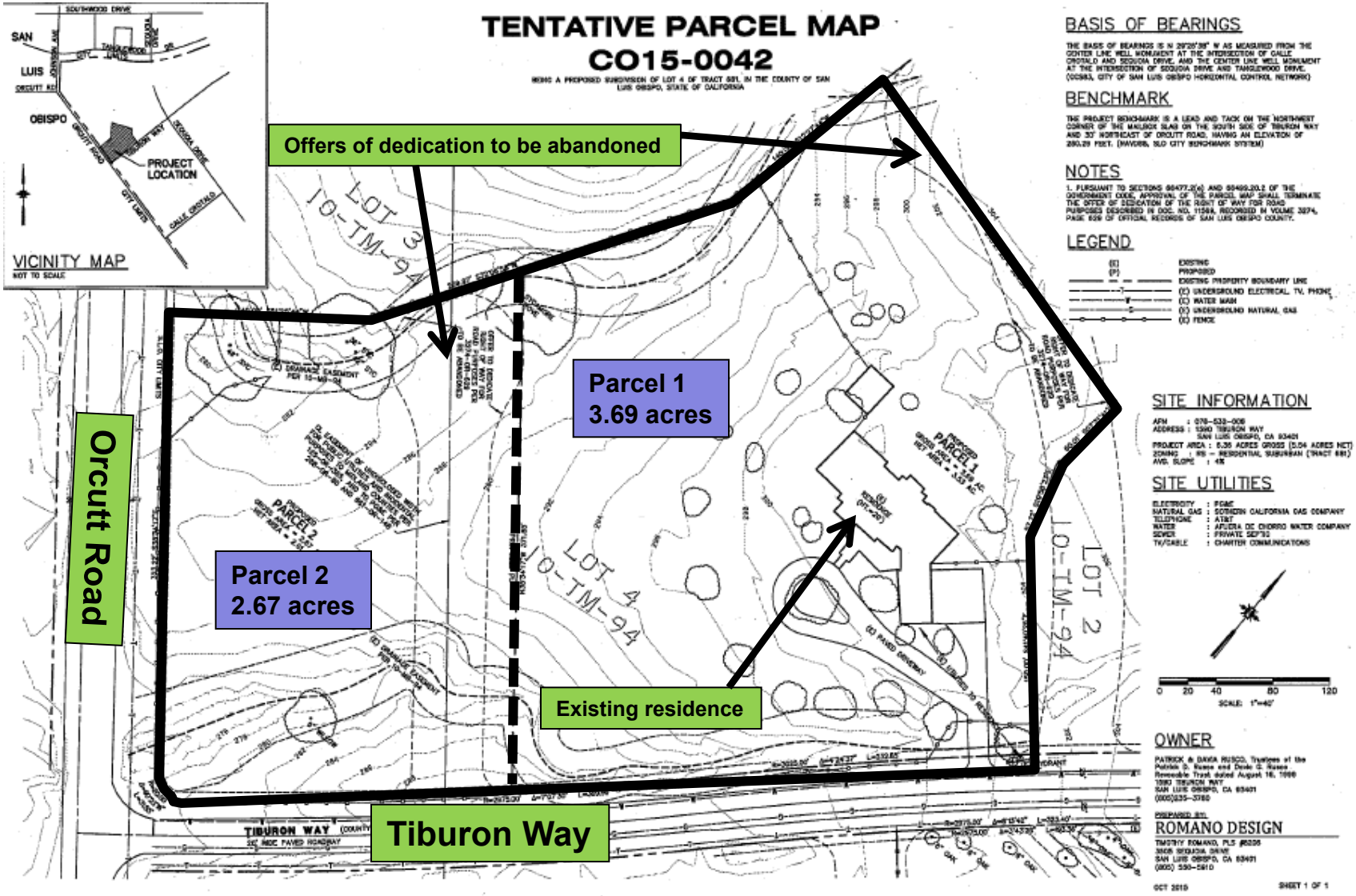

PROJECT

Rusco Tentative Parcel Map
SUB2015-00006/CO 15-0042

EXHIBIT

Parcel Map

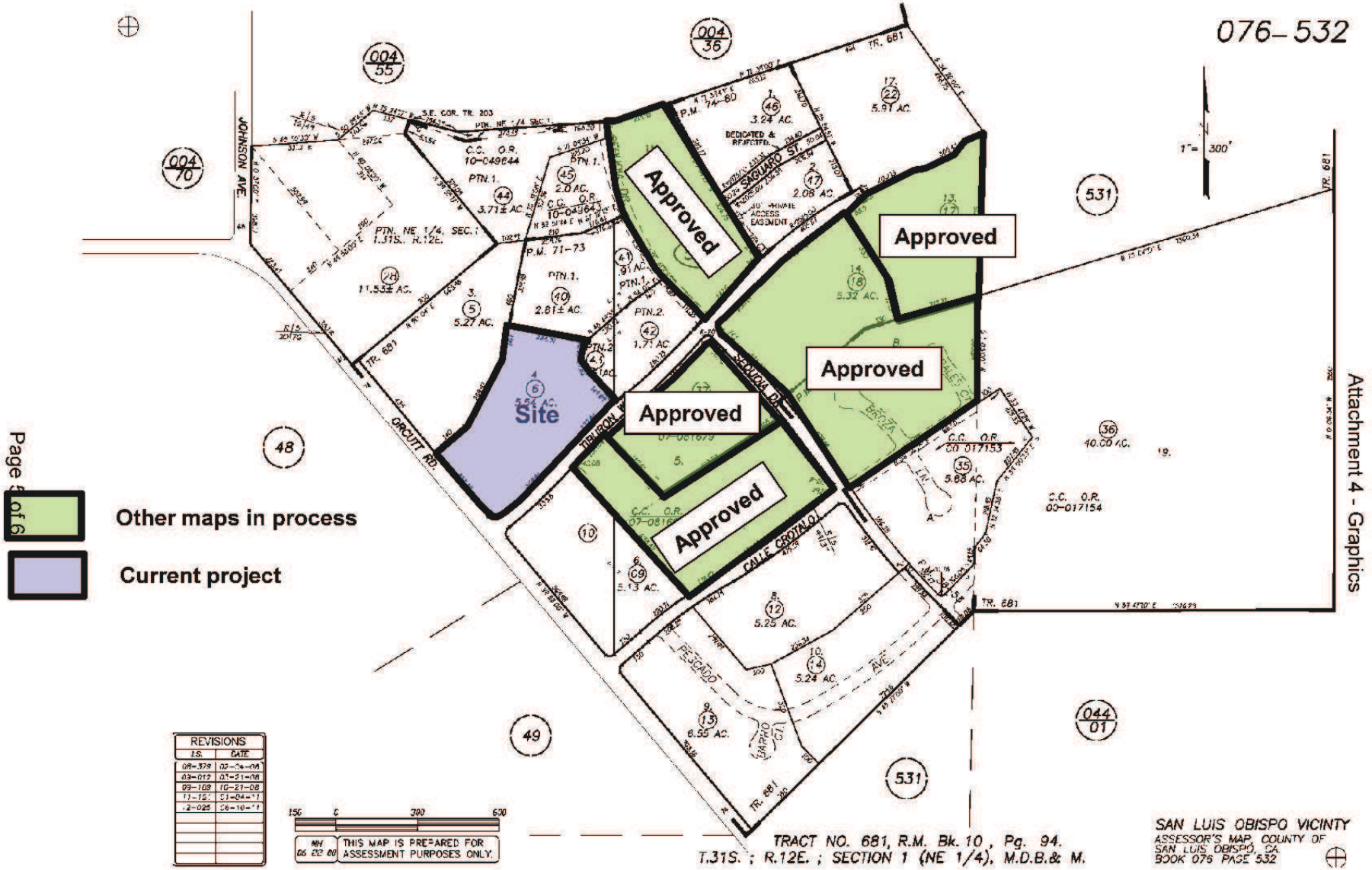

PROJECT

Rusco Tentative Parcel Map
SUB2015-00006/CO 15-0042

EXHIBIT

Maps in Process

Figure 5. Biological Resources

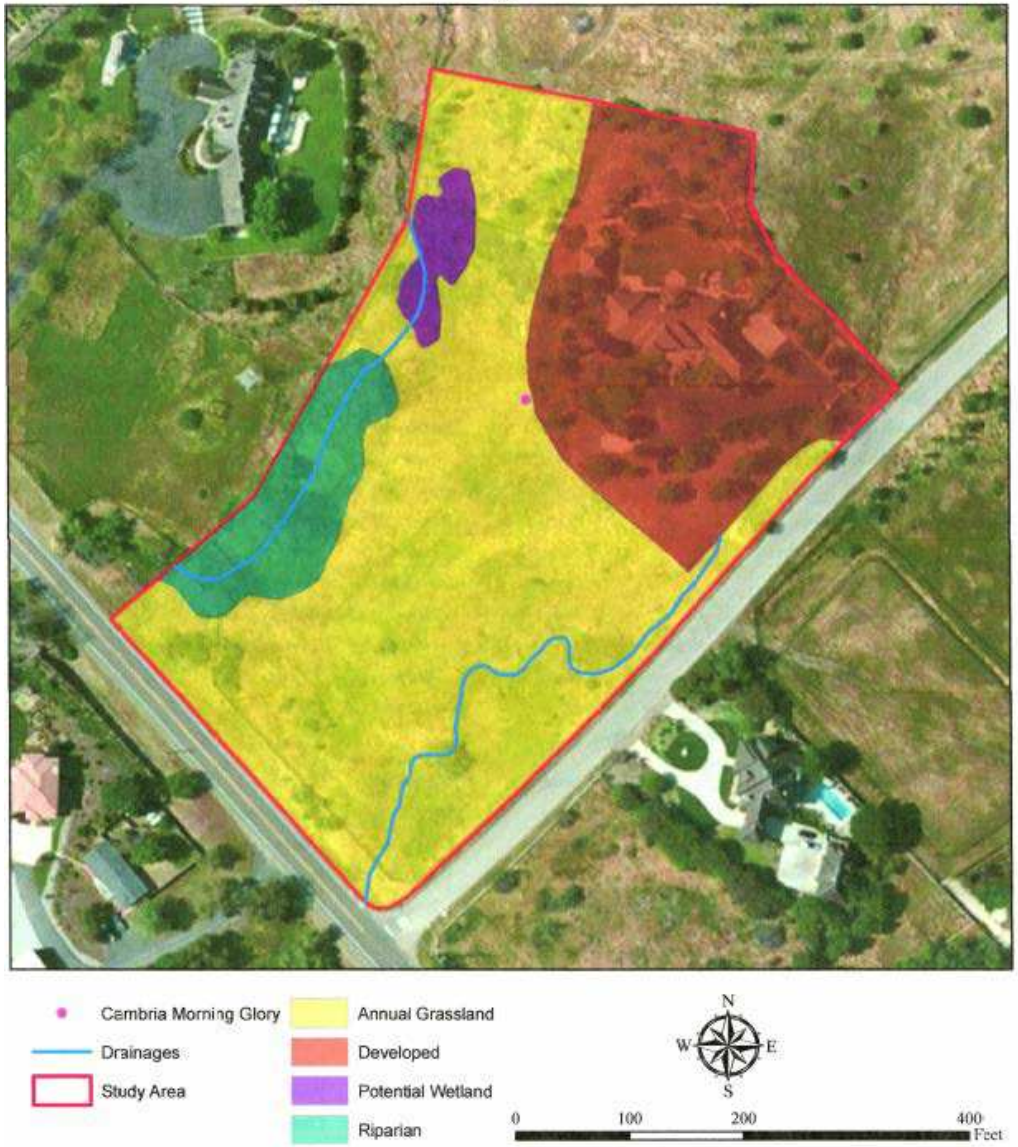

PROJECT

Rusco Tentative Parcel Map
SUB2015-00006/CO 15-0042

EXHIBIT

Biological Resources Exhibit