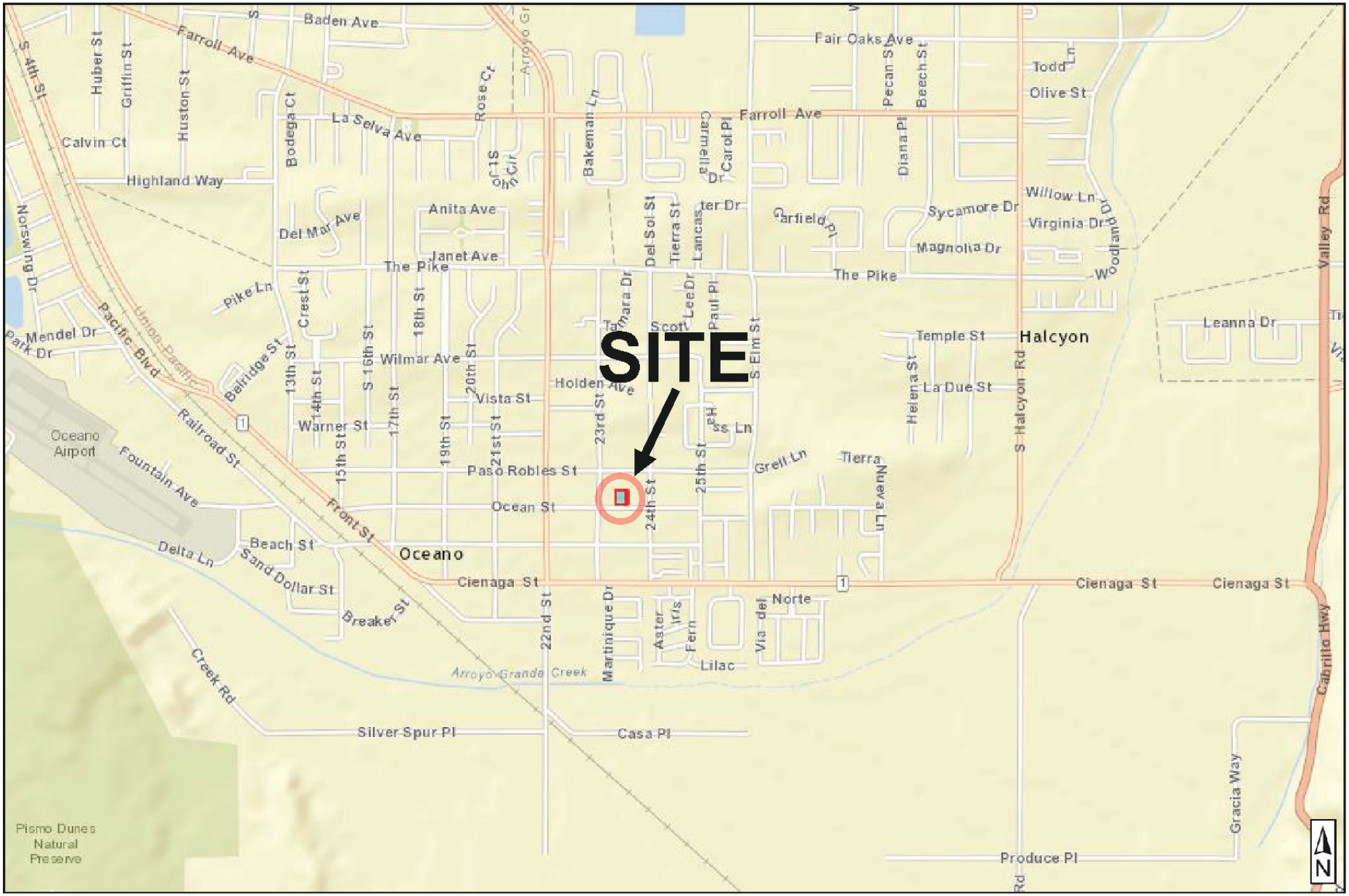

PROJECT

Murphy Lot Line Adjustment / COAL 15-0085 / SUB2015-00033

EXHIBIT

Vicinity Map

SAN LUIS OBISPO COUNTY DEPARTMENT OF PLANNING AND BUILDING

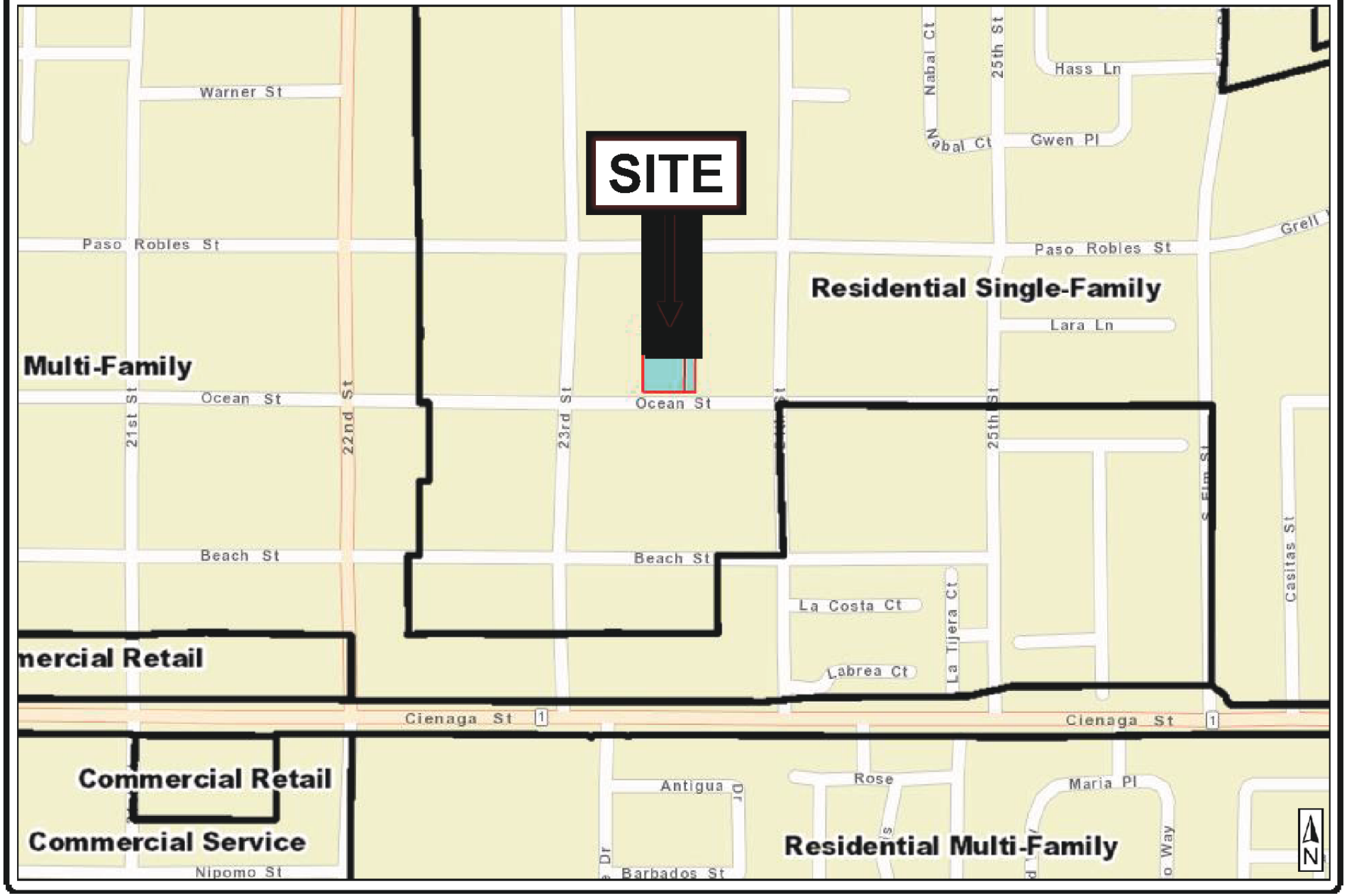

PROJECT

Murphy Lot Line Adjustment / COAL 15-0085 / SUB2015-00033

EXHIBIT

Land Use Category Map

PROJECT

Murphy Lot Line Adjustment / COAL 15-0085 / SUB2015-00033

EXHIBIT

Aerial Photo

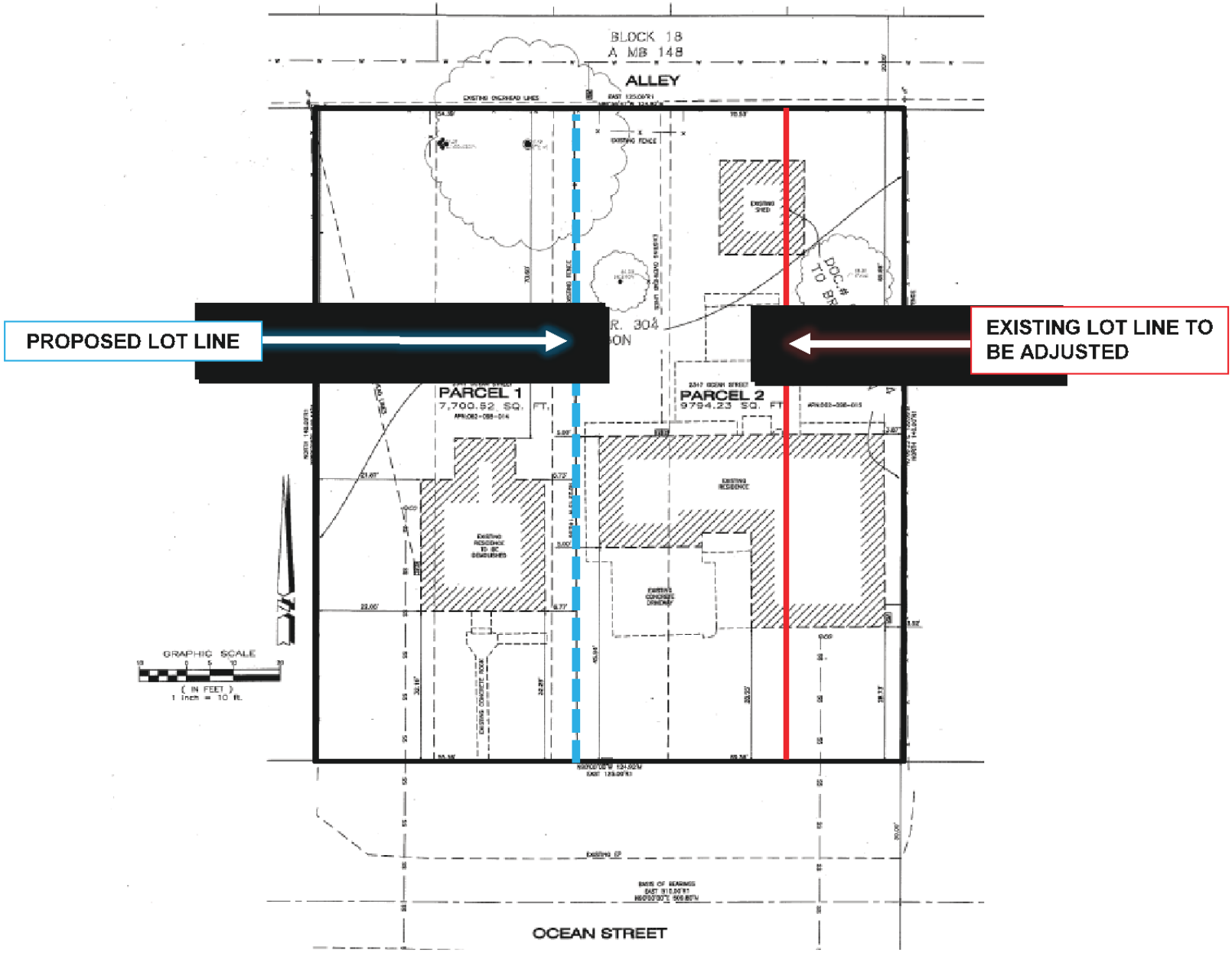

PROJECT

Murphy Lot Line Adjustment / COAL 15-0085 / SUB2015-00033

EXHIBIT

Lot Line Adjustment Map