PROJECT

Conditional Use Permit
Bone / DRC2013-00096

EXHIBIT

Vicinity Map

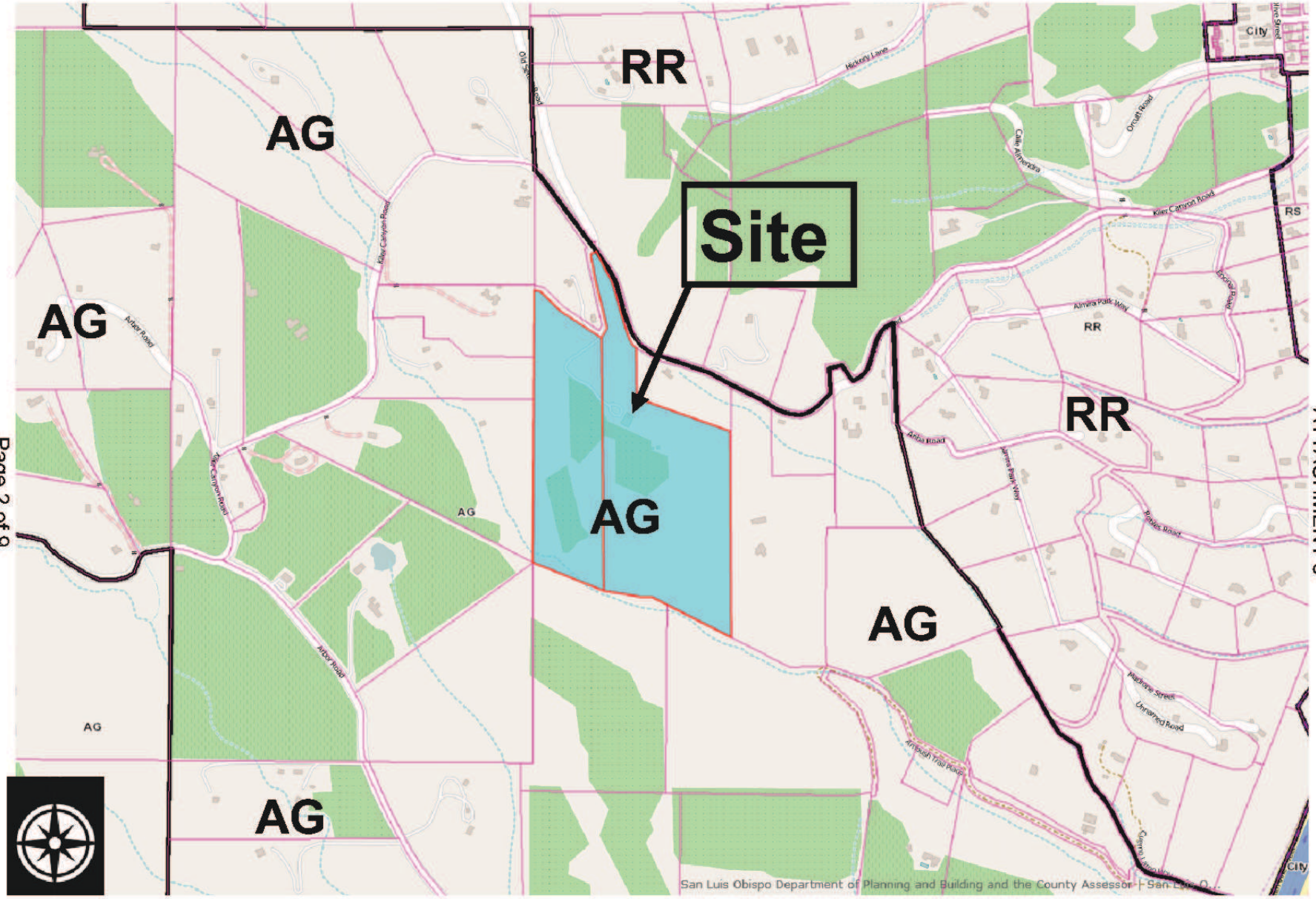

PROJECT

Conditional Use Permit
Bone / DRC2013-00096

EXHIBIT

Land Use Category Map

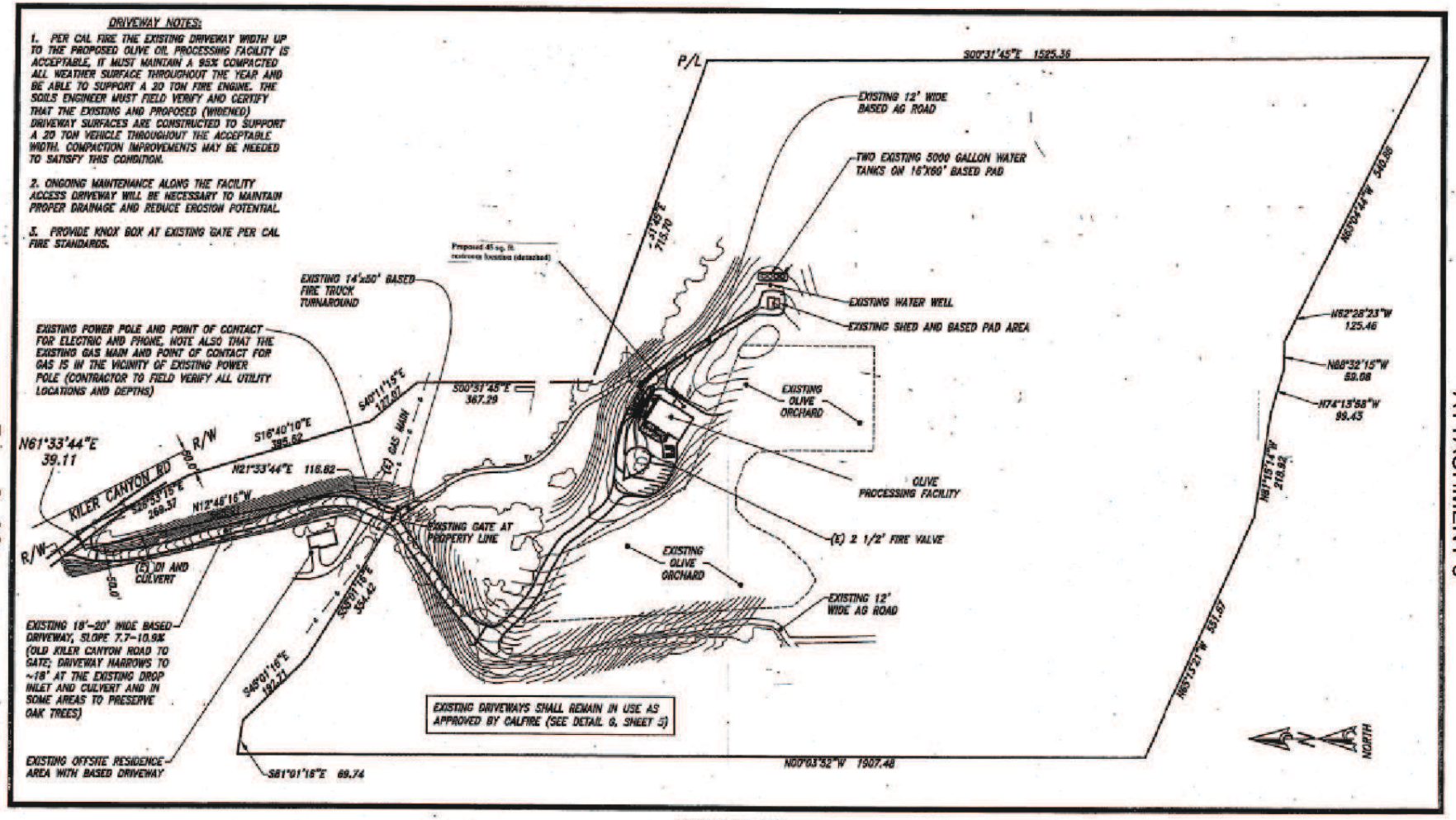

OVERALL SITE PLAN:
NOT TO SCALE

ATTACHMENT 6

PROJECT
Conditional Use Permit
Bone / DRC2013-00096

EXHIBIT
Overall Site Plan

ATTACHMENT 6

PROJECT

Conditional Use Permit
Bone / DRC2013-00096

EXHIBIT

Aerial Map

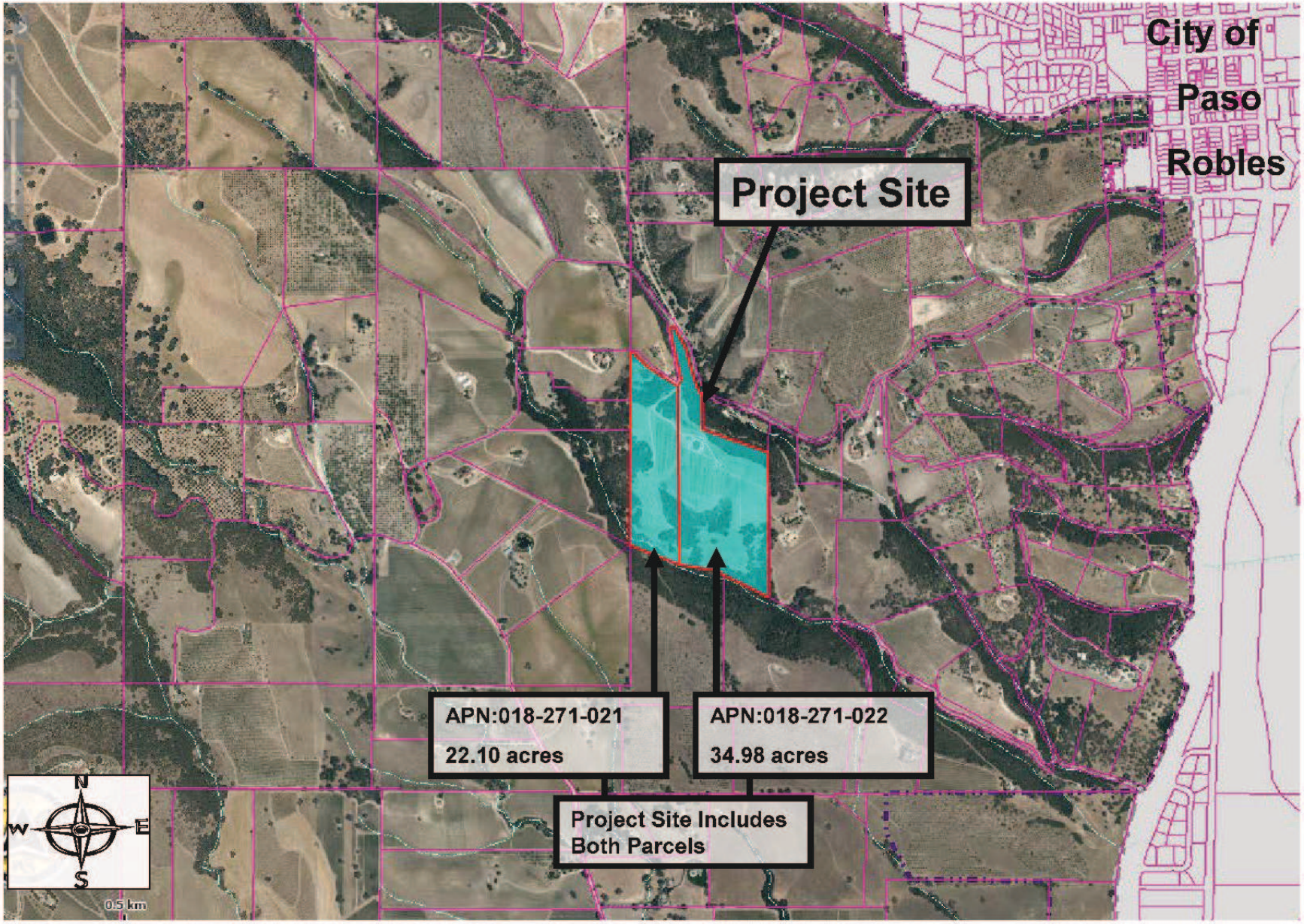

PROJECT

Conditional Use Permit
Bone / DRC2013-00096

EXHIBIT

Aerial Map

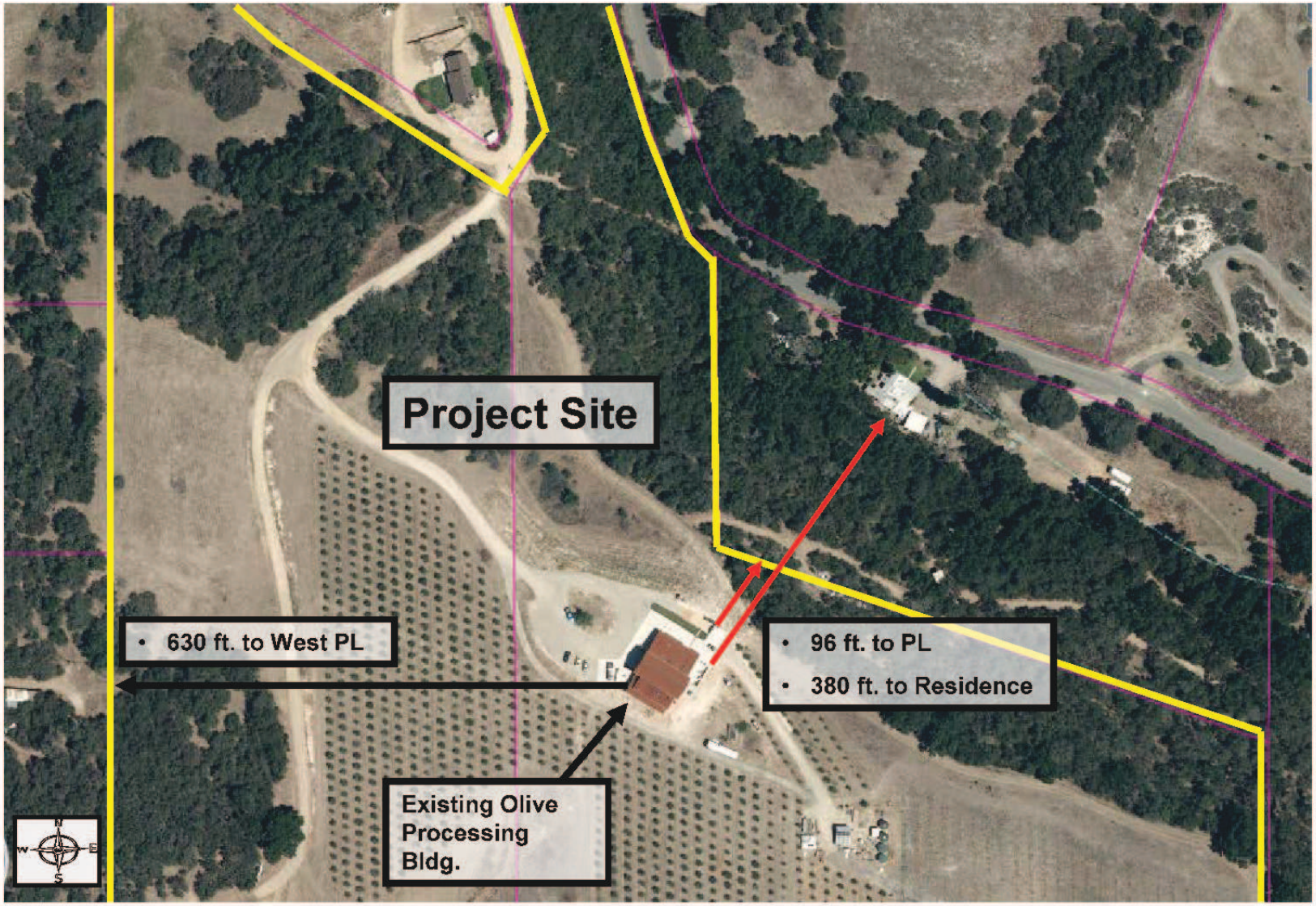

PROJECT
Conditional Use Permit
Bone / DRC2013-00096

EXHIBIT
Setbacks

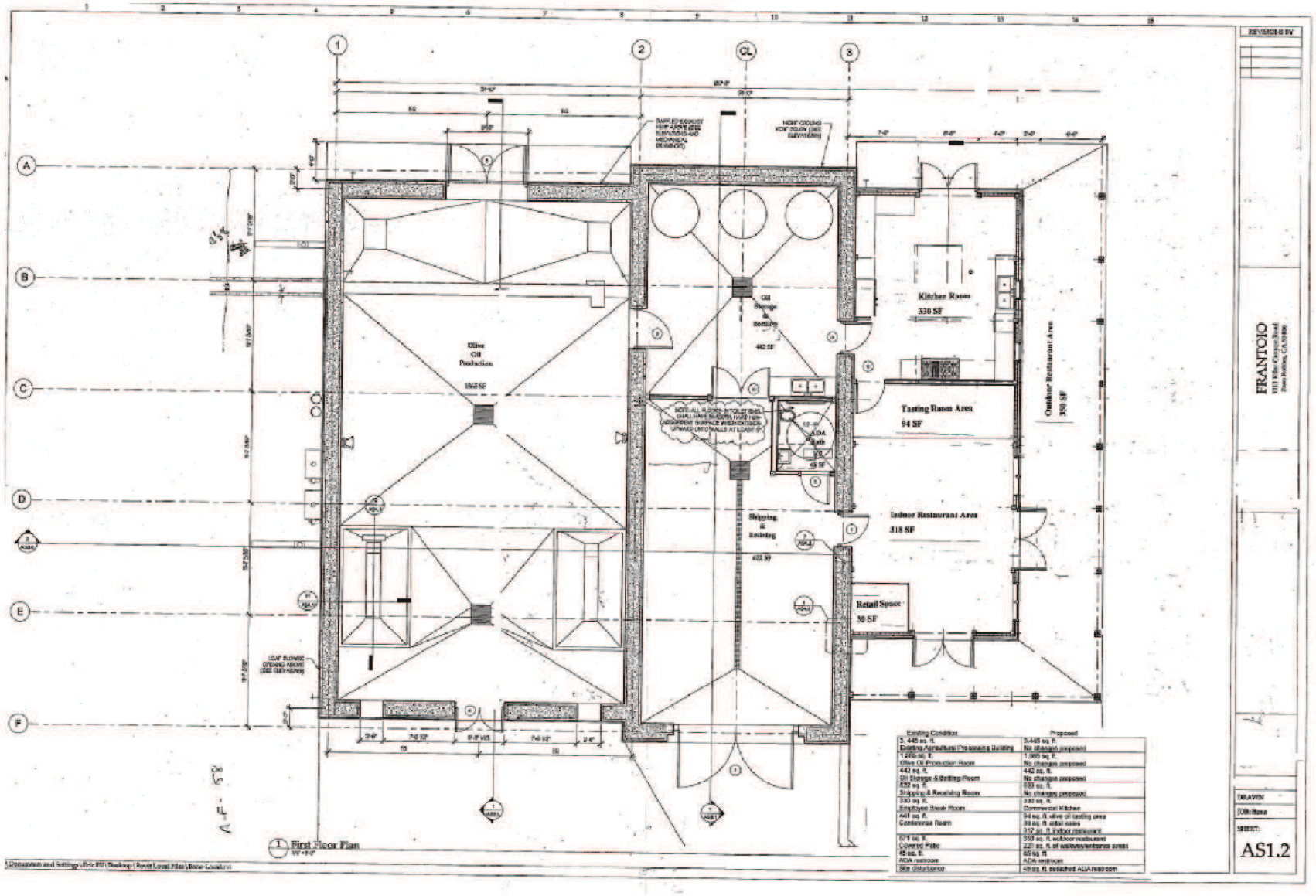

ATTACHMENT 6

PROJECT

Conditional Use Permit
Bone / DRC2013-00096

EXHIBIT

Floor Plan for Existing Building



ATTACHMENT 6

PROJECT

Conditional Use Permit
Bone / DRC2013-00096

EXHIBIT

Elevations of Existing Building

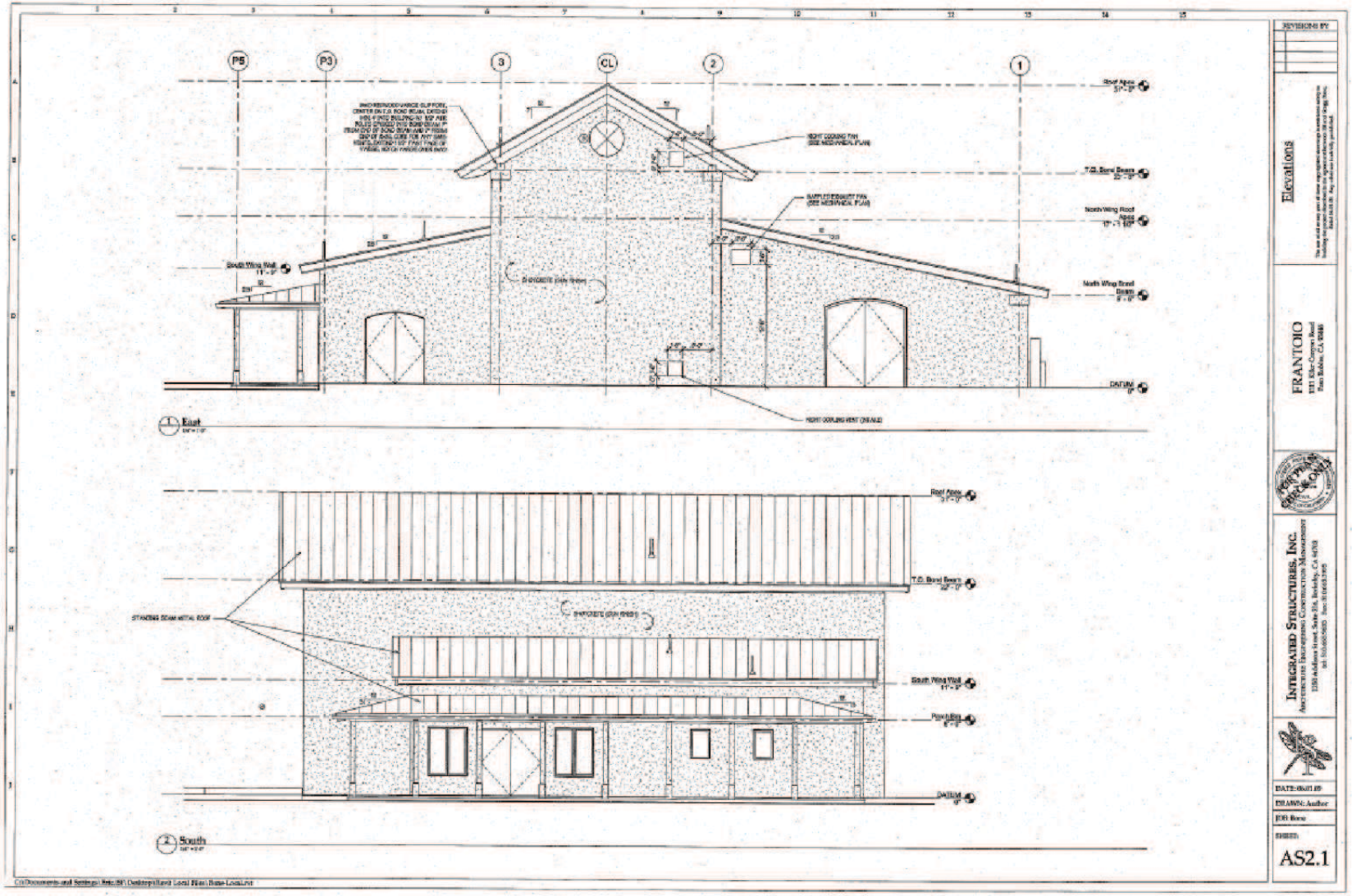

PROJECT

Conditional Use Permit
Bone / DRC2013-00096

EXHIBIT

Elevations of Existing Building