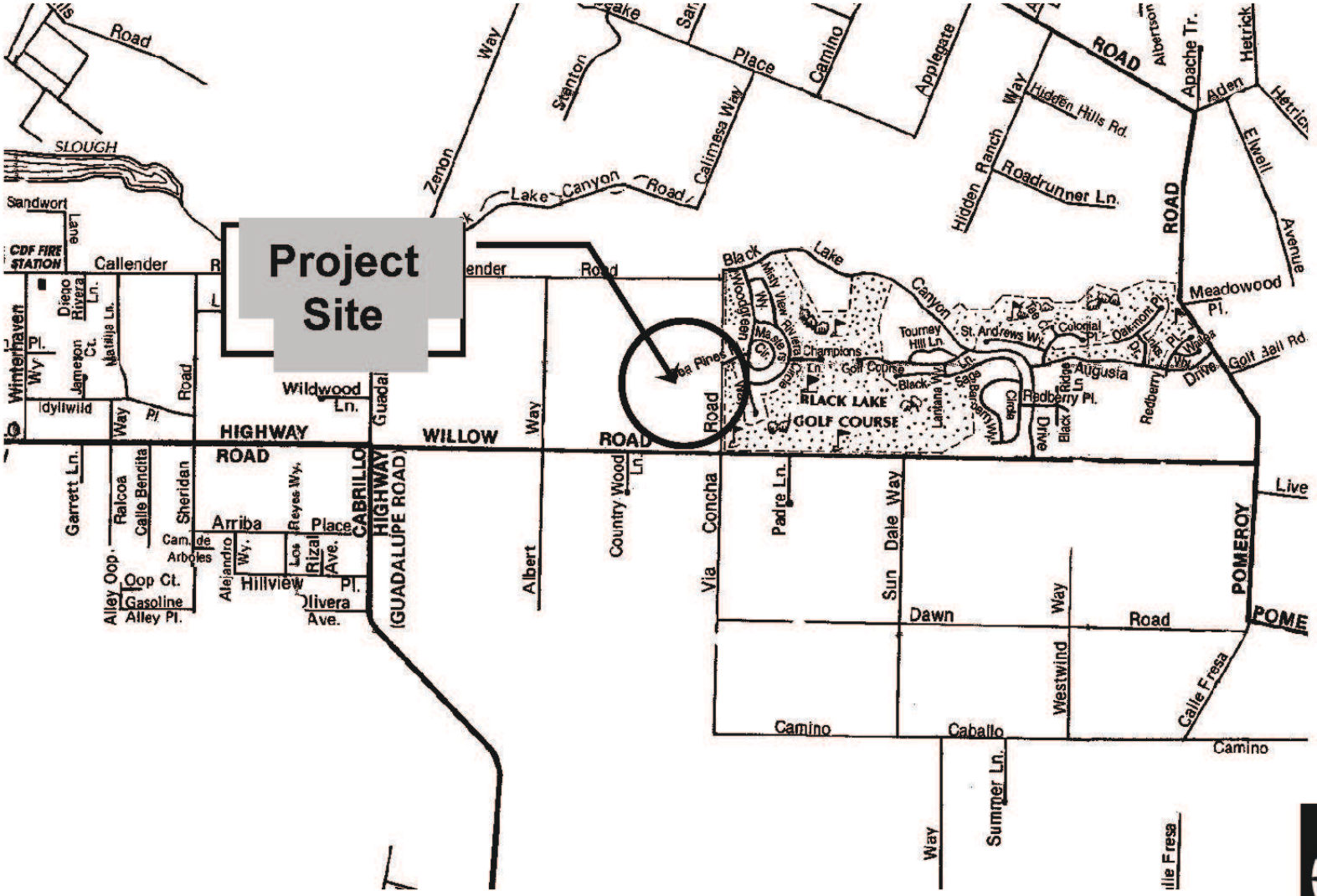

PROJECT
Tract Map
SUB2005-00233 TR2650 - CRAIG

EXHIBIT
Nipomo Vicinity Map

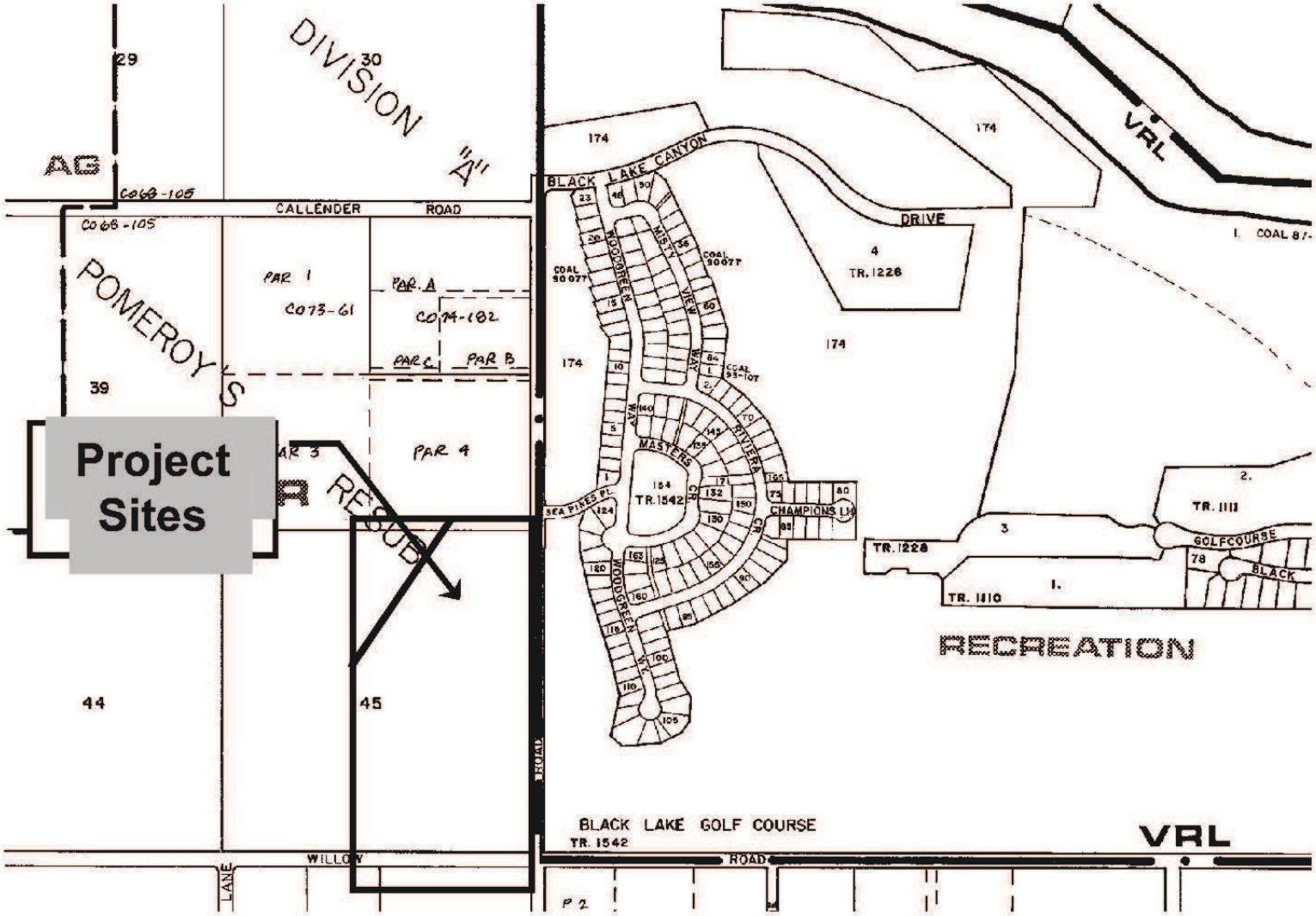

PROJECT
Tract Map
SUB2005-00233 TR2650 - CRAIG

EXHIBIT
Land Use Category Map



PROJECT
Tract Map
SUB2005-00233 TR2650 - CRAIG

EXHIBIT
Aerial Photograph

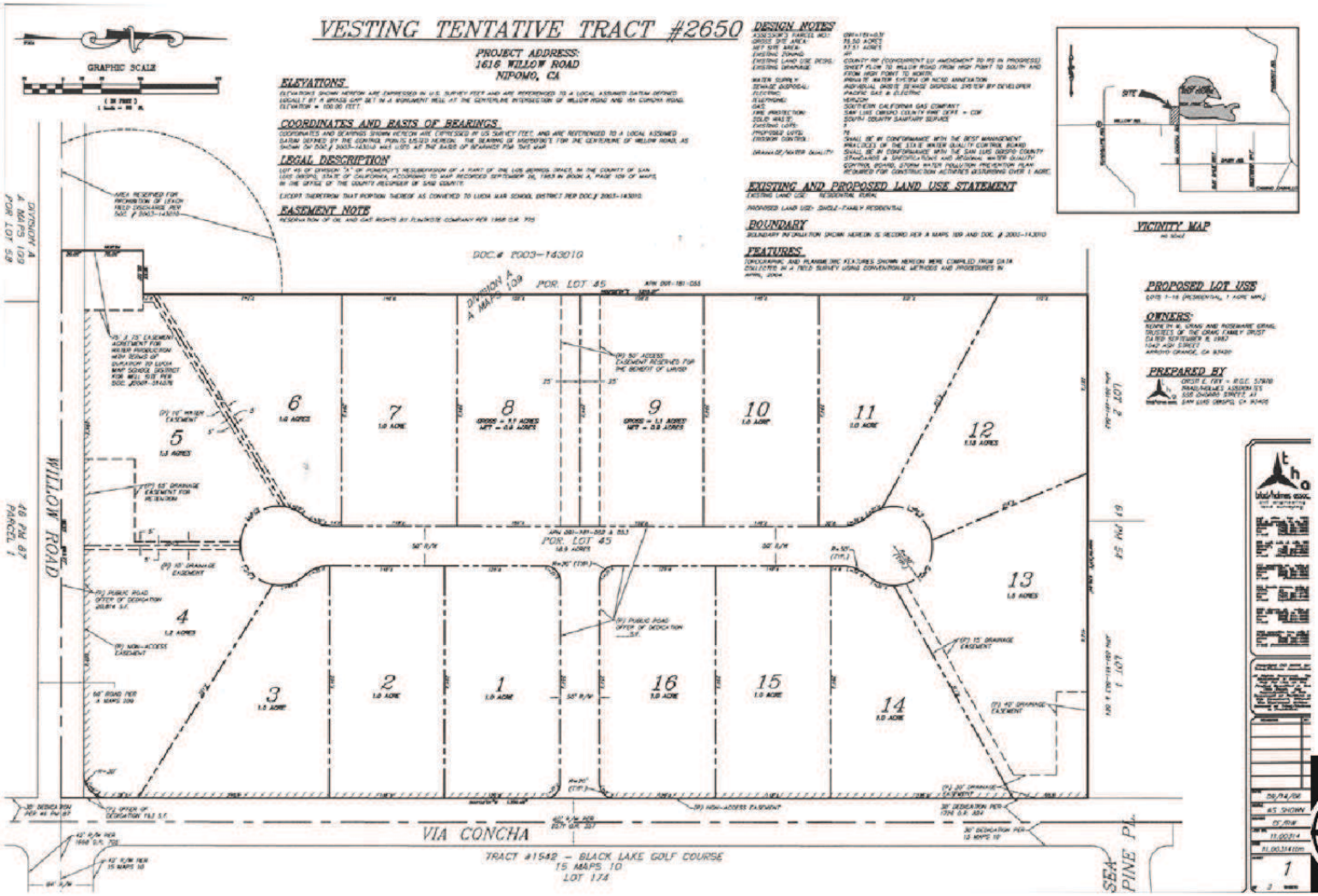

Attachment 1 - Graphics

PROJECT

Tract Map

SUB2005-00233 TR2650 - CRAIG

EXHIBIT

Vesting Tentative Tract Map