SAN LUIS OBISPO COUNTY DEPARTMENT OF BUILDING AND PLANNING

ATTACHMENT 03

PROJECT

Robinson
Minor Use Permit / DRC2015-00048

EXHIBIT

Vicinity Map

SAN LUIS OBISPO COUNTY DEPARTMENT OF BUILDING AND PLANNING

ATTACHMENT 03

PROJECT

Robinson
Minor Use Permit / DRC2015-00048

EXHIBIT

Land Use Category Map

ATTACHMENT 03

PROJECT

Robinson
Minor Use Permit / DRC2015-00048

EXHIBIT

Aerial Photograph

ATTACHMENT 03

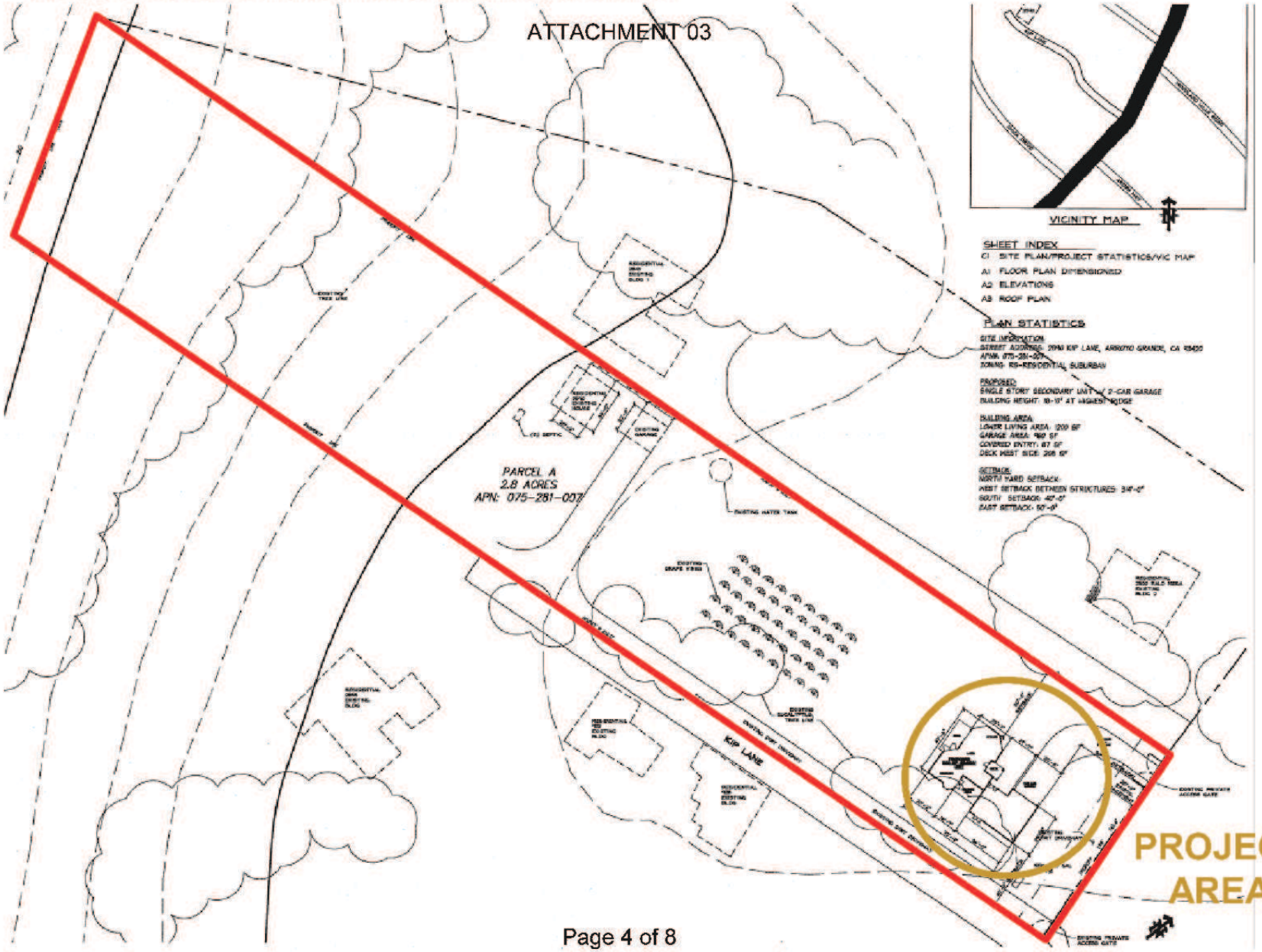

PROJECT

Robinson
Minor Use Permit / DRC2015-00048

EXHIBIT

Site Plan

ATTACHMENT 03



PROJECT
Robinson
Minor Use Permit / DRC2015-00048

EXHIBIT
Existing Site

ATTACHMENT 03

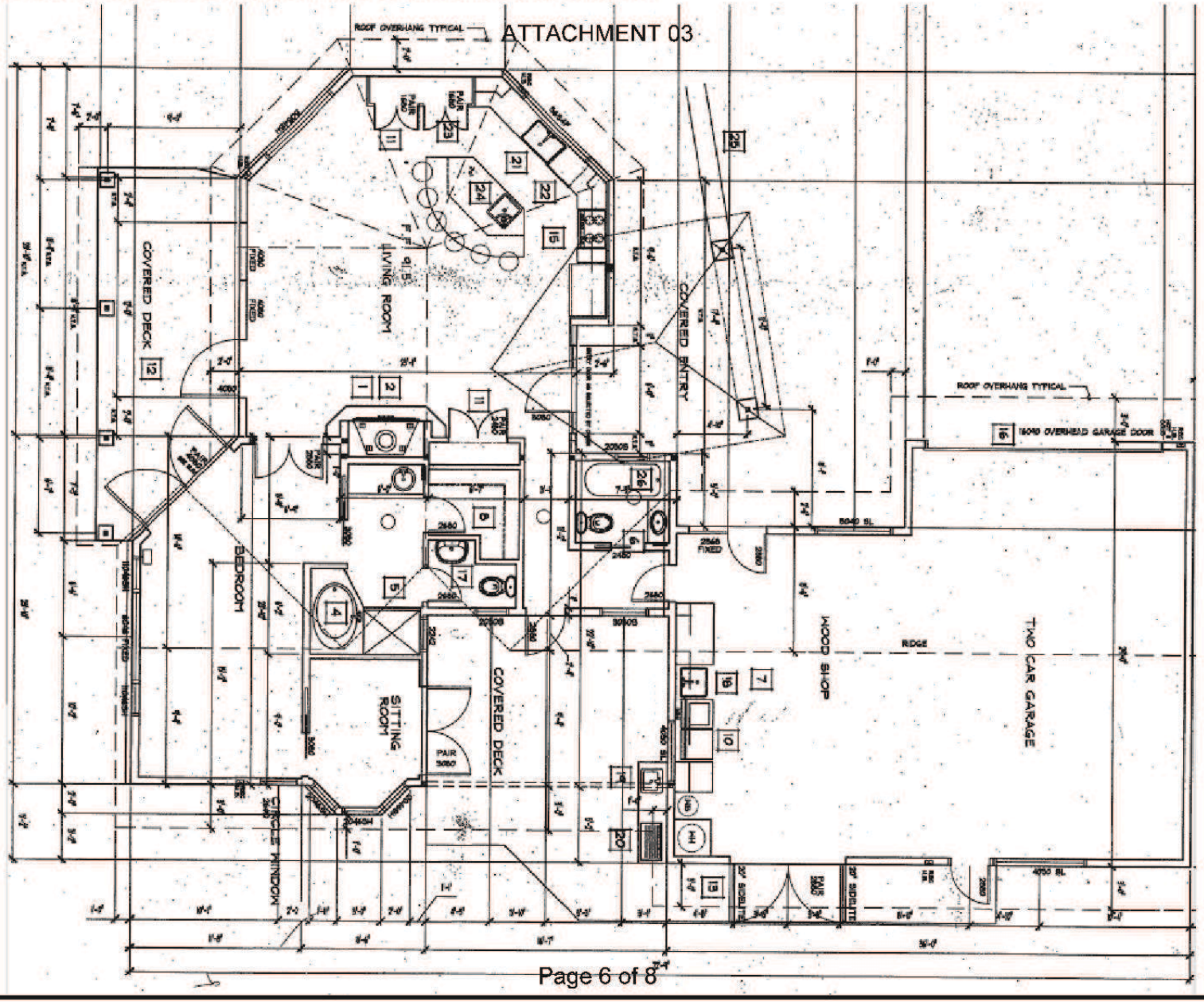

PROJECT

Robinson
Minor Use Permit / DRC2015-00048

EXHIBIT

Floor Plan

ATTACHMENT 03

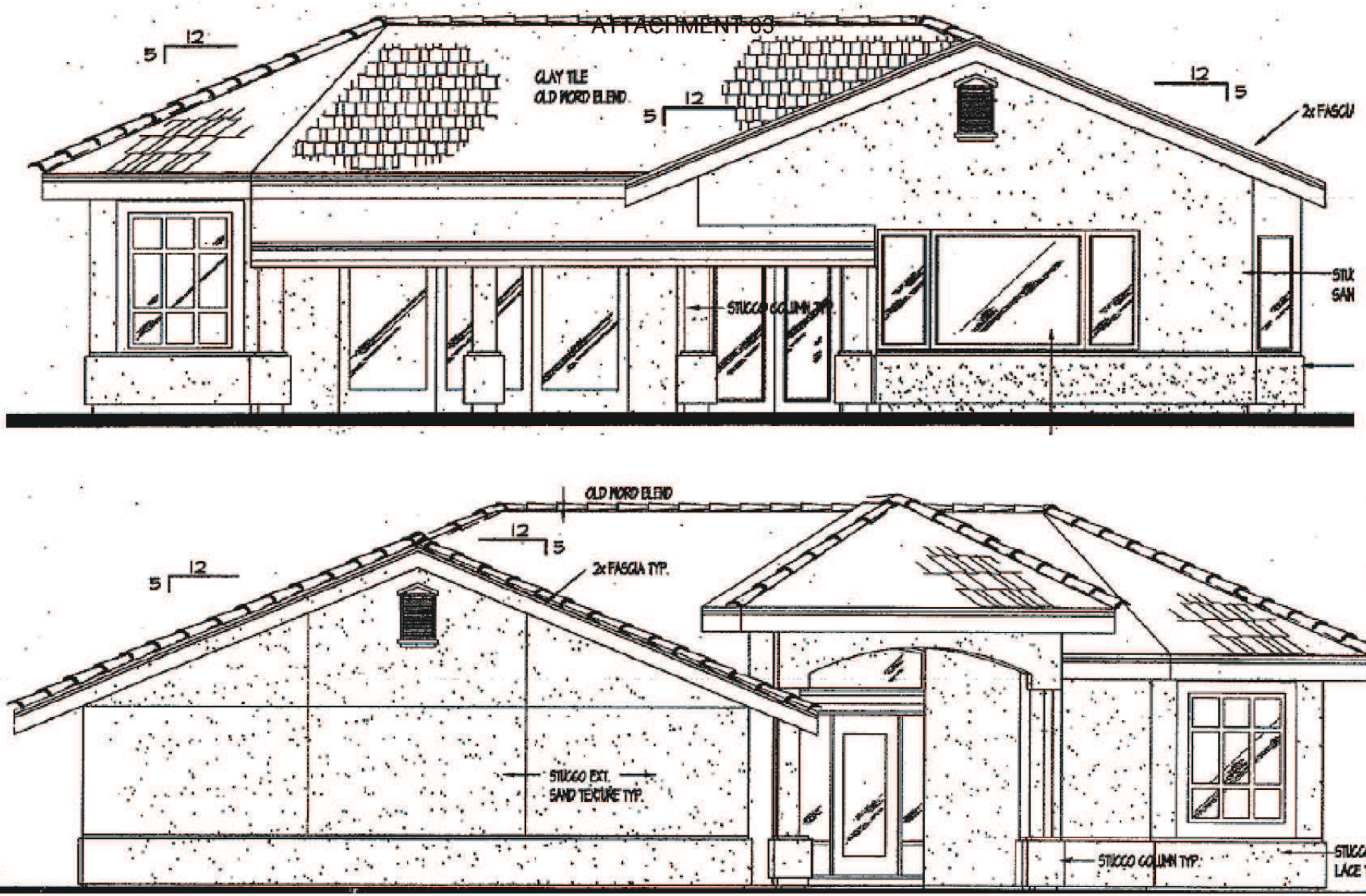

PROJECT

Robinson
Minor Use Permit / DRC2015-00048

EXHIBIT

Right and Left Side Elevations

ATTACHMENT 03

B FRONT ELEVATION

SCALE: 1/4" = 1'-0"

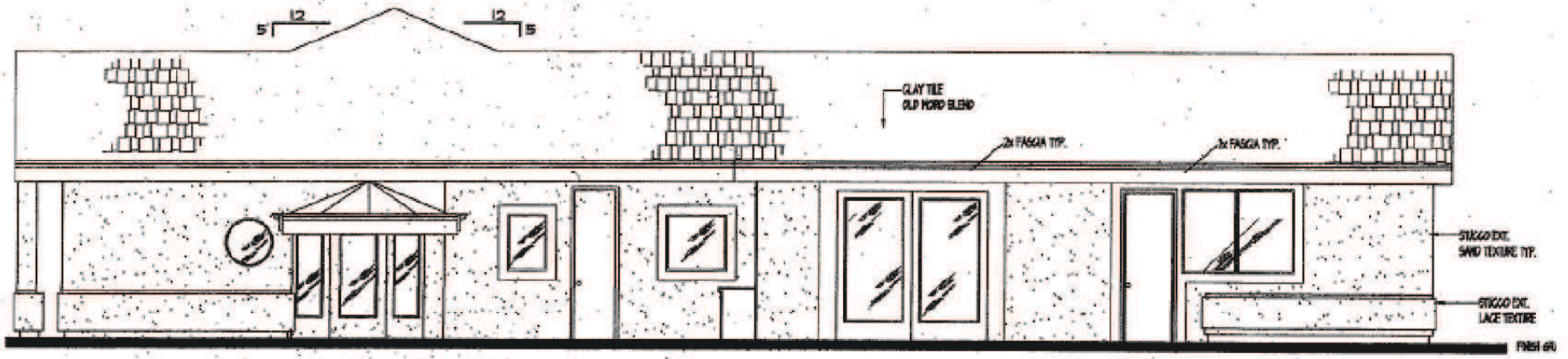

A REAR ELEVATION

SCALE: 1/4" = 1'-0"

PROJECT

Robinson
Minor Use Permit / DRC2015-00048

EXHIBIT

Front and Rear Elevations