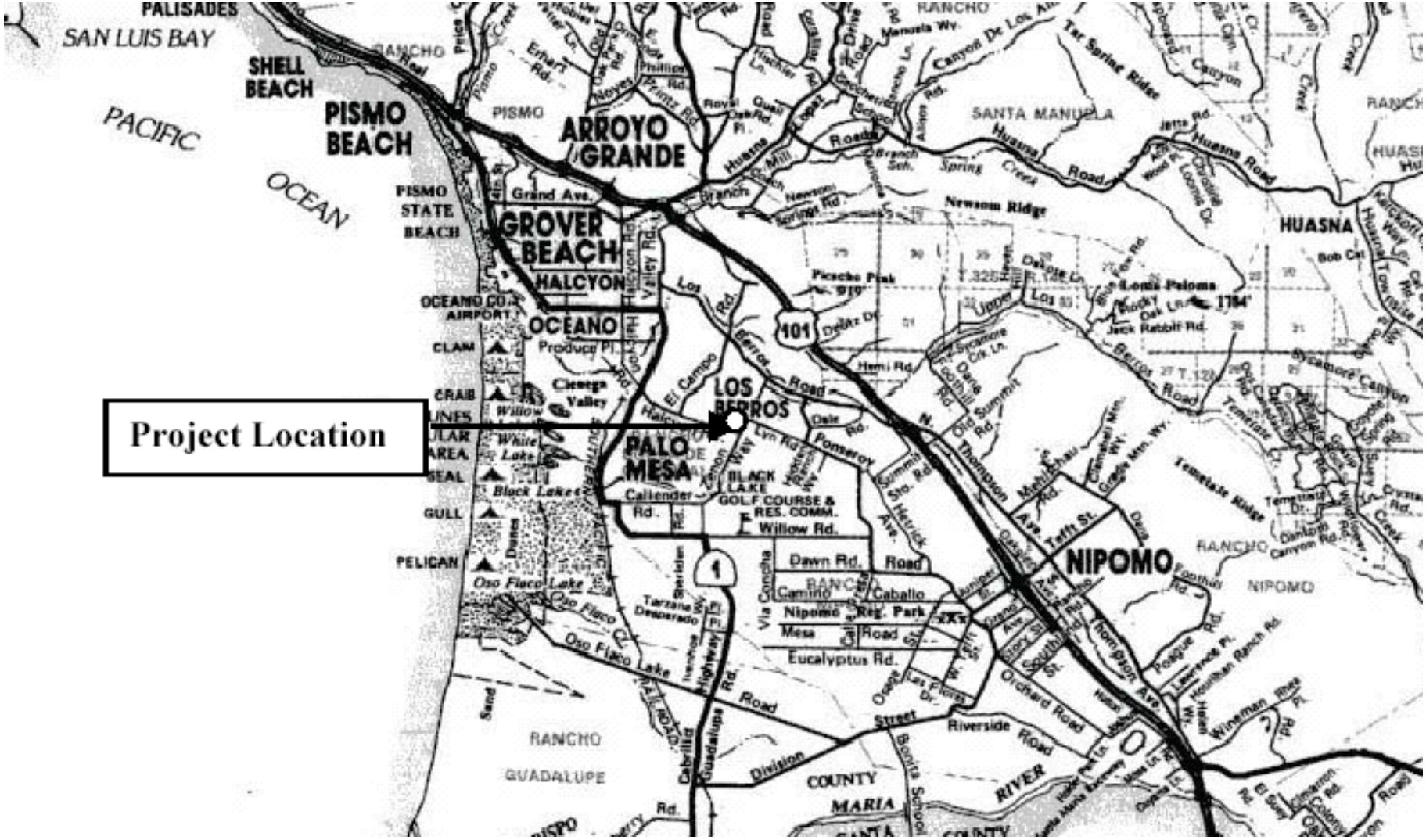

PROJECT

Vesting Tentative Parcel Map CO 04-0209
Byrd and Daniels SUB2004-00046

EXHIBIT

Vicinity Map

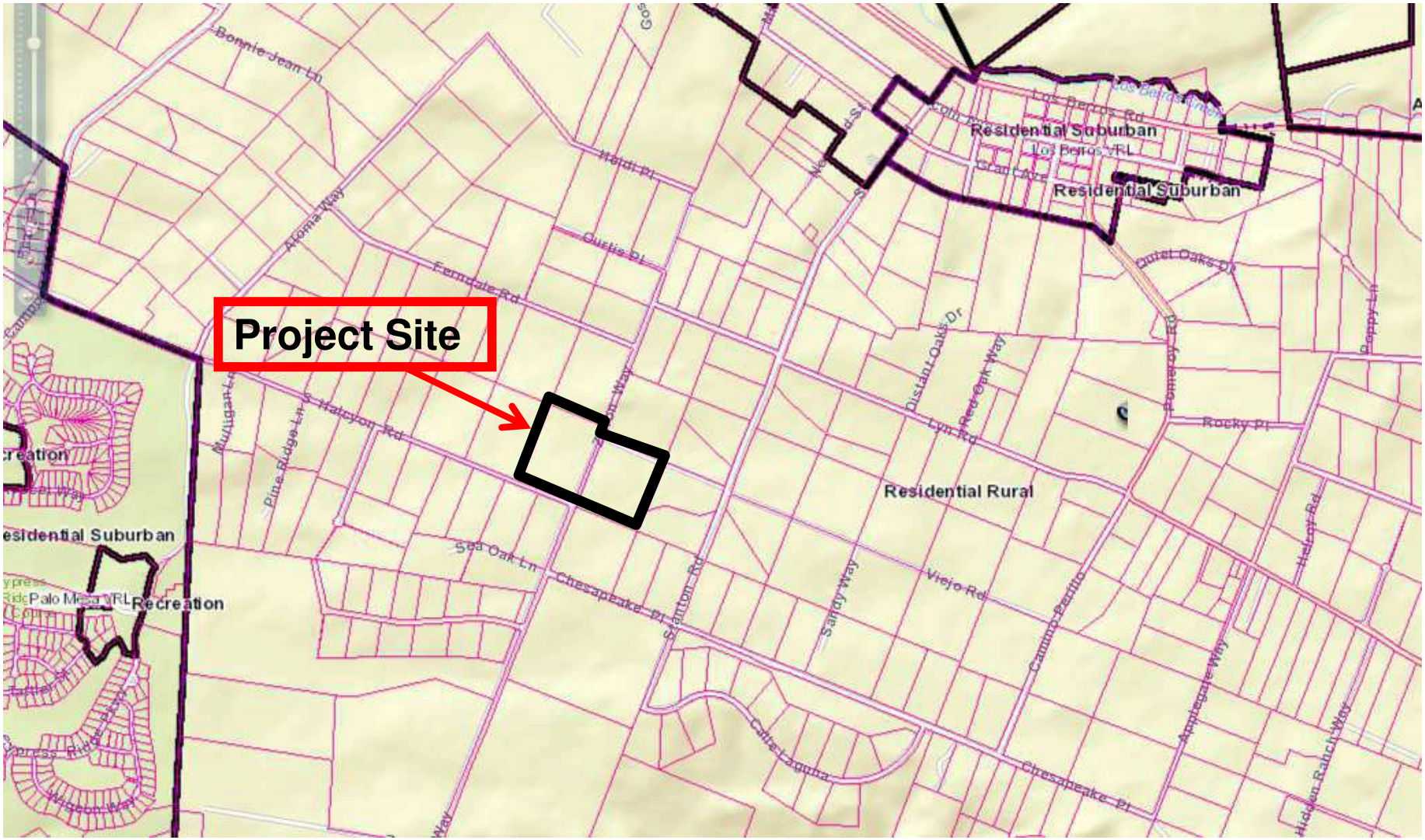

PROJECT

Vesting Tentative Parcel Map CO 04-0209
Byrd and Daniels SUB2004-00046

EXHIBIT

Land Use Category Map

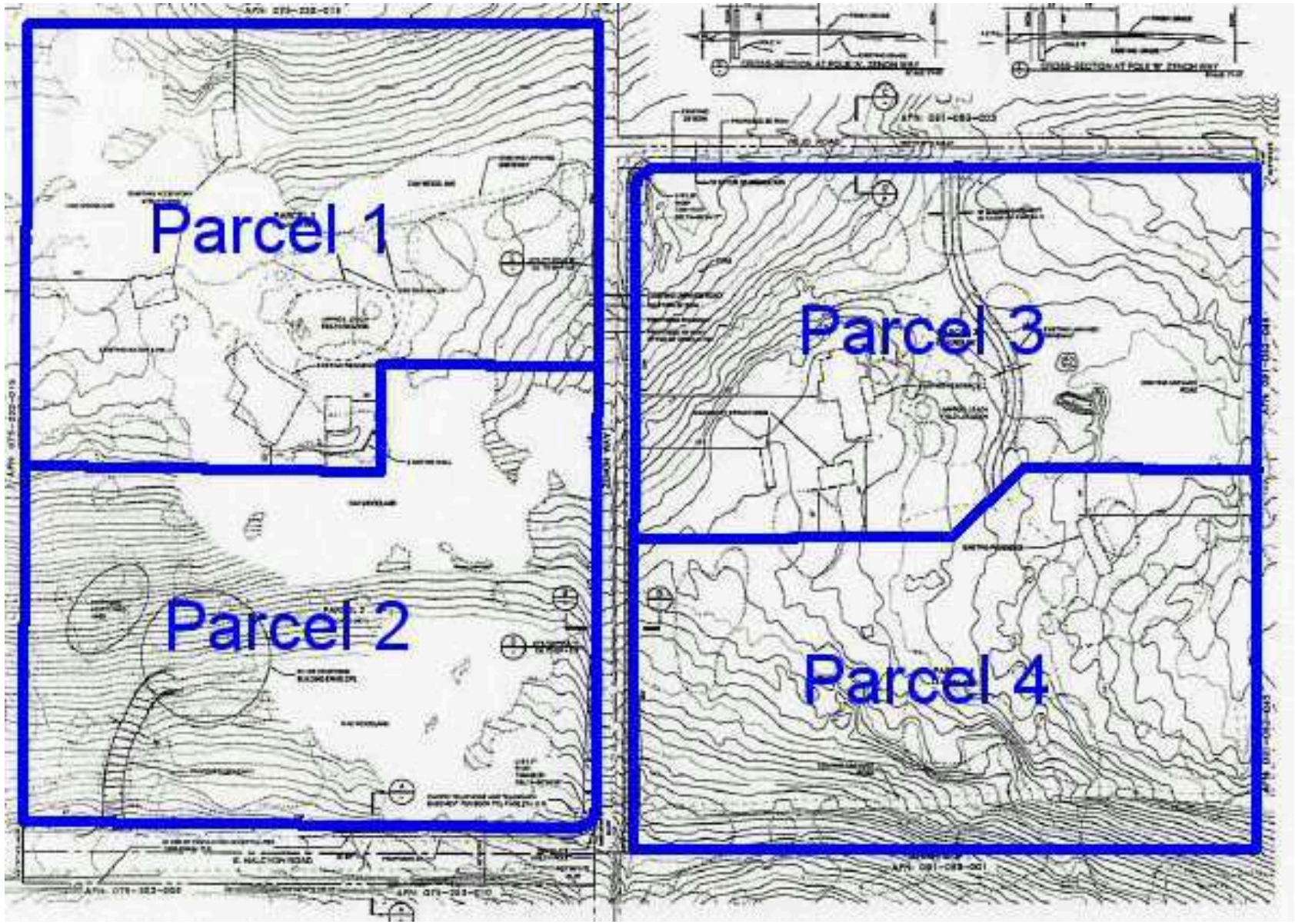

PROJECT

Vesting Tentative Parcel Map CO 04-0209
Byrd and Daniels SUB2004-00046

EXHIBIT

Vesting Tentative Parcel Map

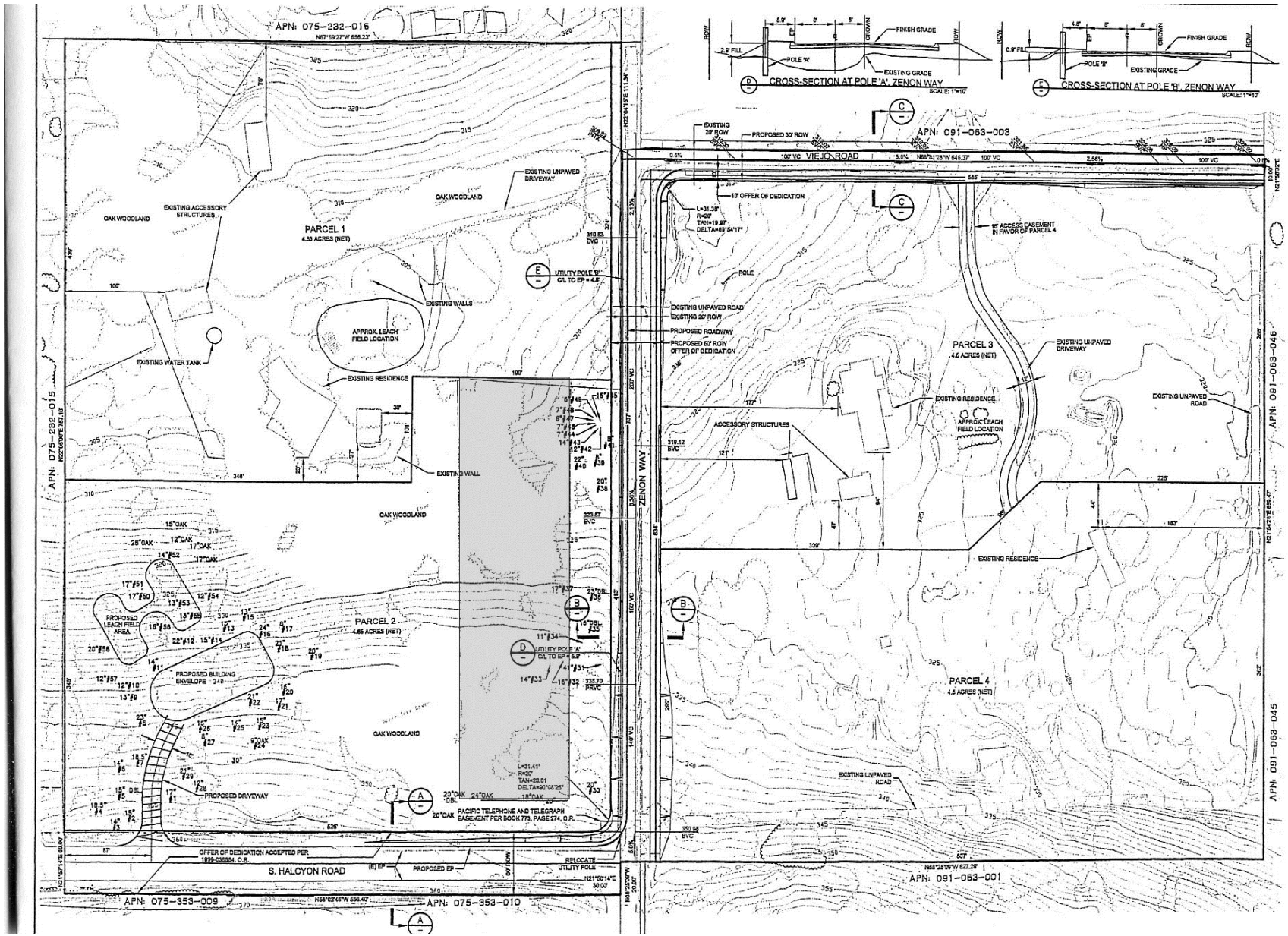

PROJECT

Vesting Tentative Parcel Map CO 04-0209
Byrd and Daniels SUB2004-00046

EXHIBIT

Vesting Tentative Parcel Map