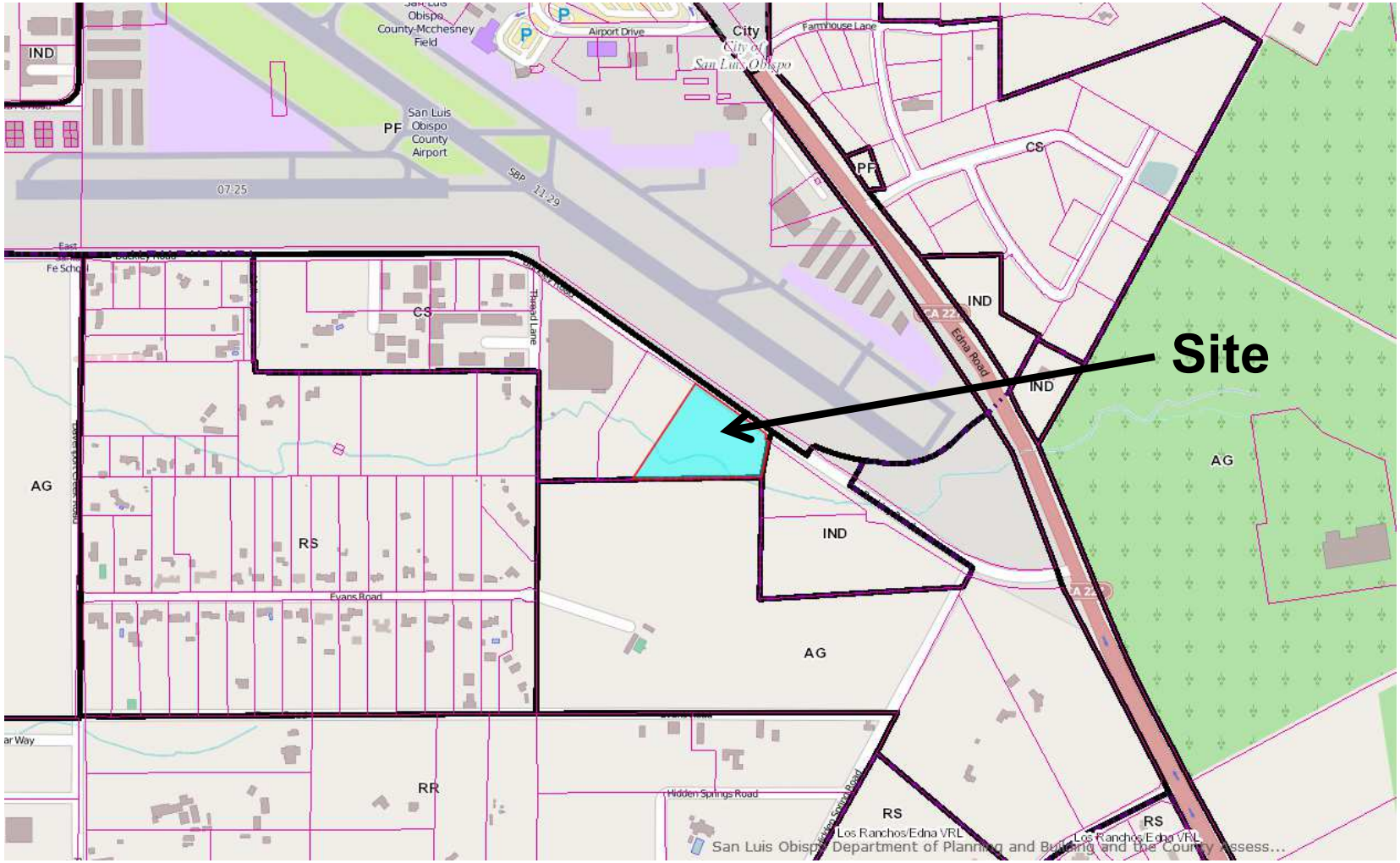

PROJECT

Buckley Pacific LLC Parcel Map
SUB2012-00043/CO13-0026

EXHIBIT

Vicinity Map

TENTATIVE PARCEL MAP CO 13-0026

PARCEL 3 OF PARCEL MAP CO 87-164, IN THE COUNTY OF SAN LUIS OBISPO, STATE OF CALIFORNIA, ACCORDING TO MAP RECORDED APRIL 7, 1989 IN BOOK 45, PAGE 77 OF PARCEL MAPS

APRIL, 2013

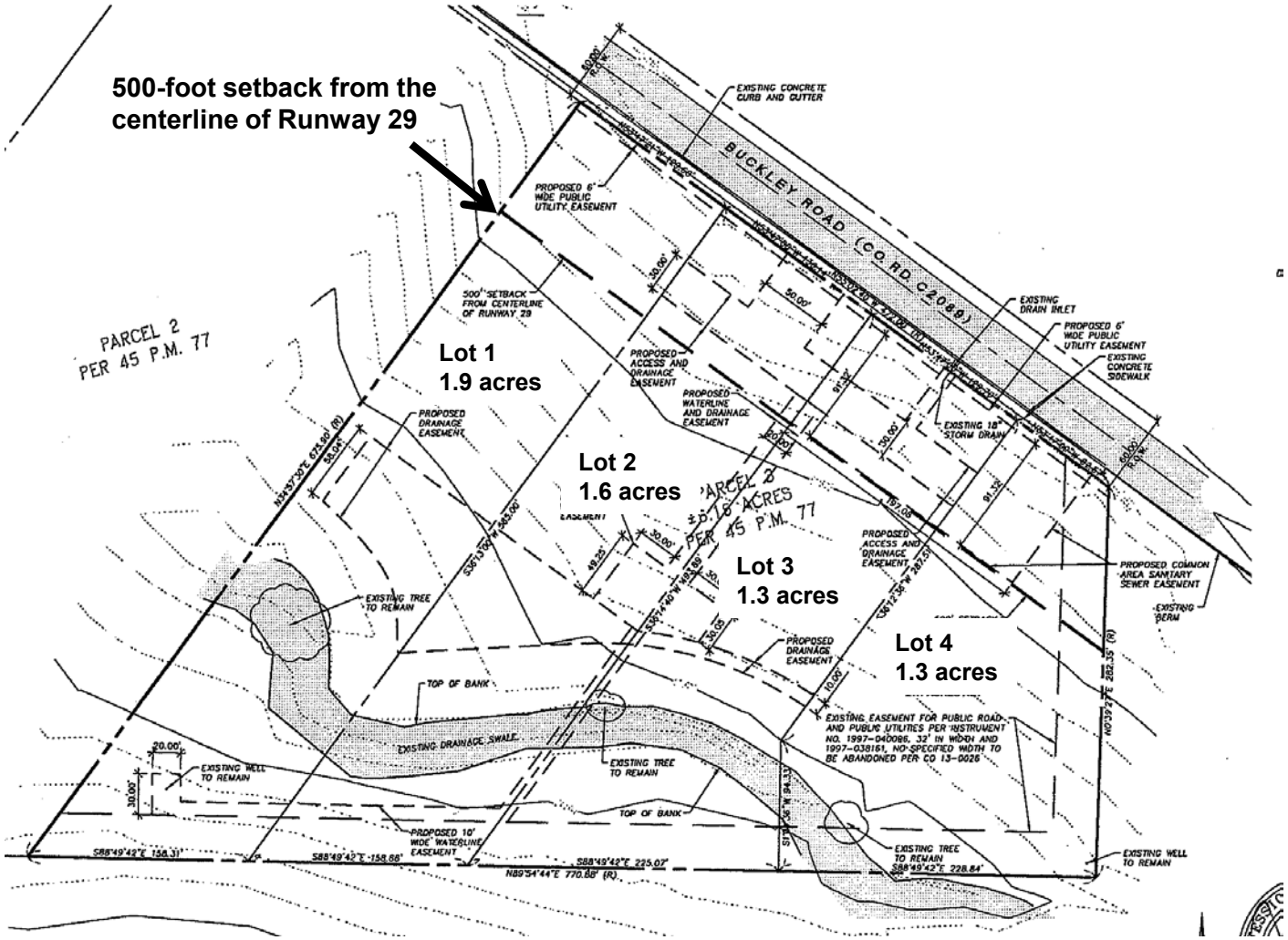

PROJECT

Buckley Pacific LLC Parcel Map
SUB2012-00043 CO 13-0026

EXHIBIT

Tentative Parcel Map

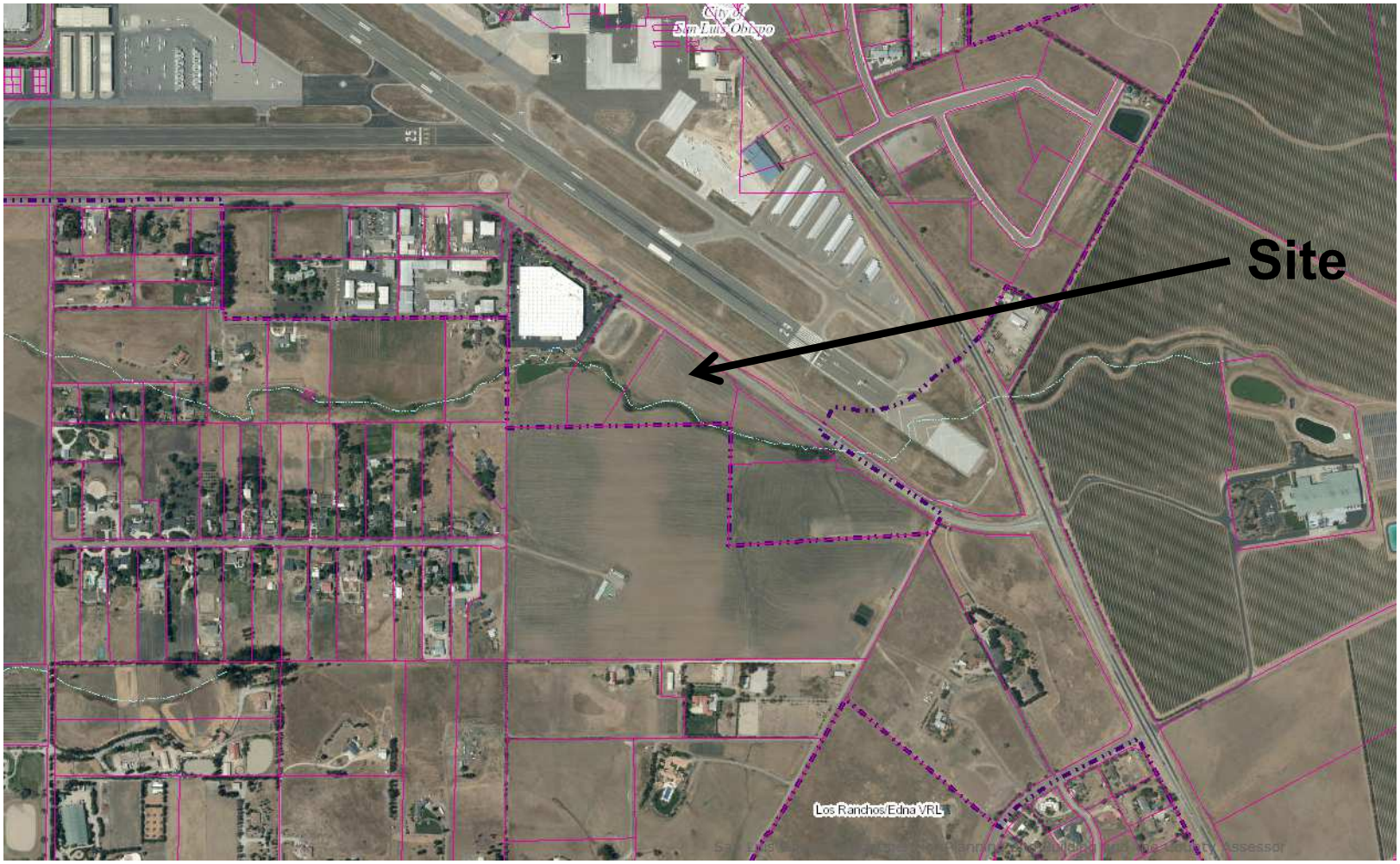

PROJECT

Buckley Pacific LLC Parcel Map
SUB2012-00043/CO 13-0026

EXHIBIT

Aerial Photo

PROJECT

Buckley Pacific LLC Parcel Map
SUB2012-00043 CO13-0026

EXHIBIT

Enlarged Aerial Photo