SAN LUIS OBISPO COUNTY DEPARTMENT OF BUILDING AND PLANNING

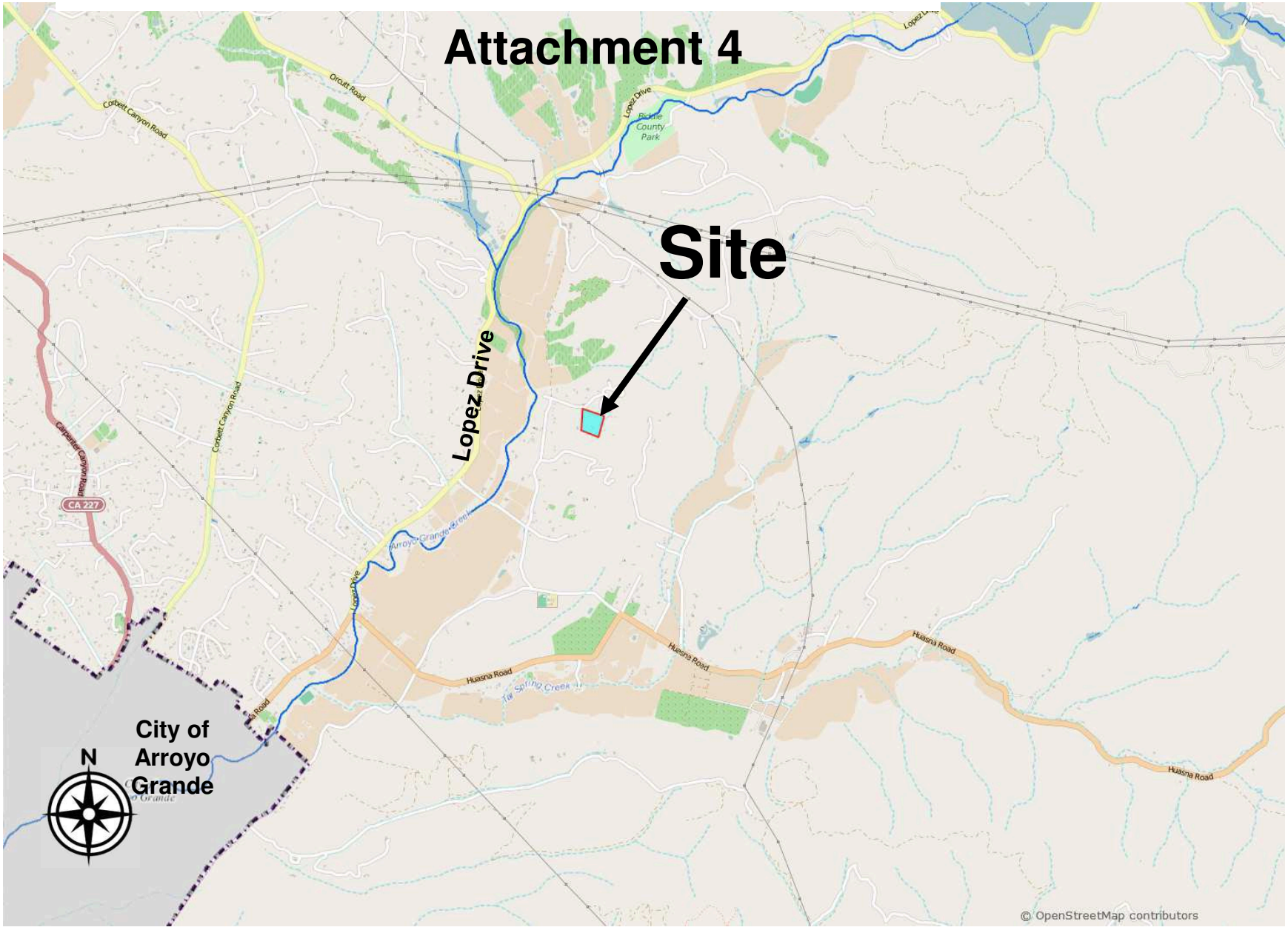

PROJECT

Conditional Use Permit
Bennett / DRC2014-00121

EXHIBIT

Vicinity Map

SAN LUIS OBISPO COUNTY DEPARTMENT OF BUILDING AND PLANNING

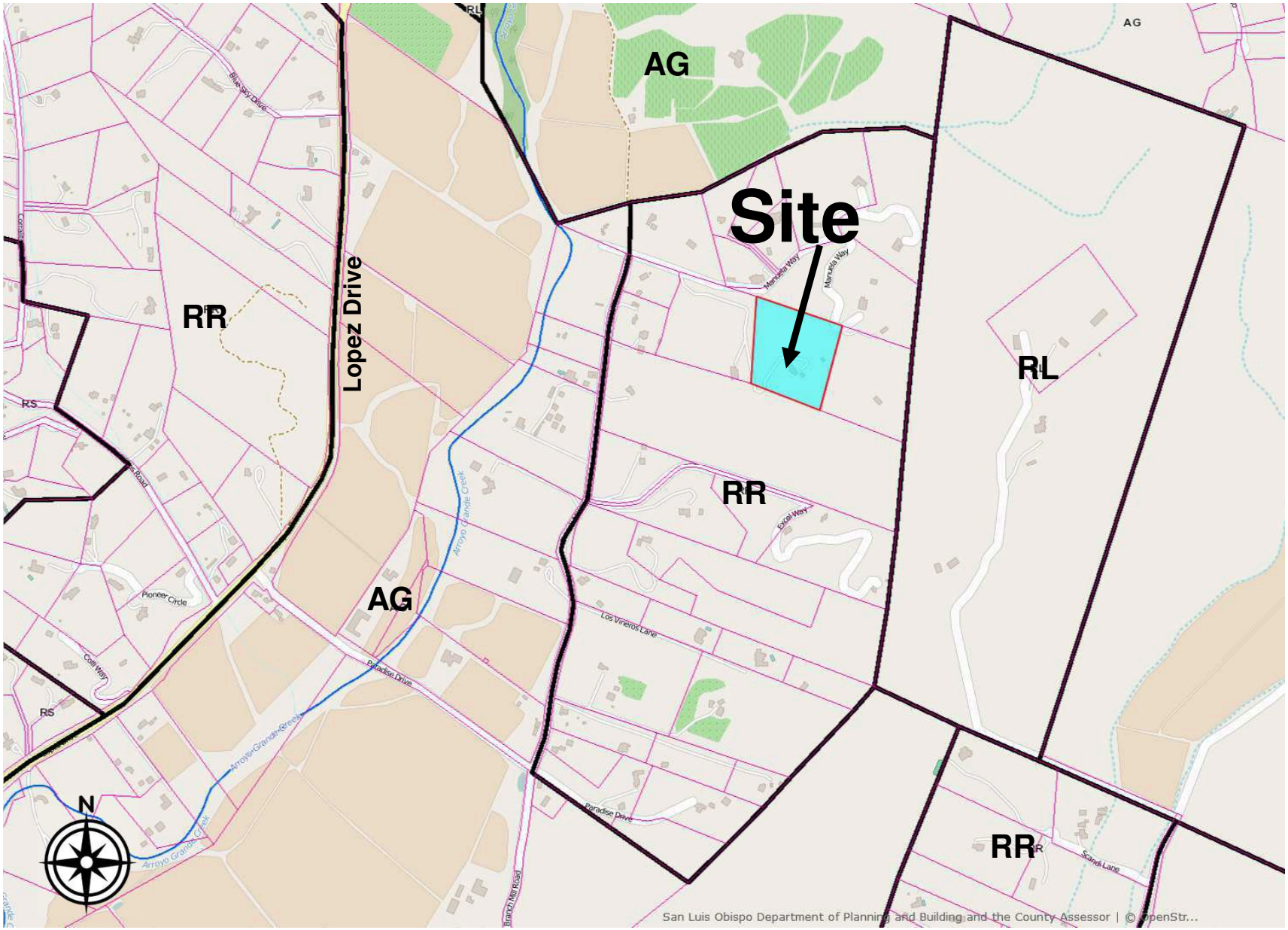

PROJECT

Conditional Use Permit
Bennett / DRC2014-00121

EXHIBIT

Land Use Category Map

SAN LUIS OBISPO COUNTY DEPARTMENT OF BUILDING AND PLANNING

PROJECT

Conditional Use Permit
Bennett / DRC2014-00121

EXHIBIT

Aerial Photograph of Surrounding Area

SAN LUIS OBISPO COUNTY DEPARTMENT OF BUILDING AND PLANNING

PROJECT

Conditional Use Permit
Bennett / DRC2014-00121

EXHIBIT

Aerial Photograph of Property

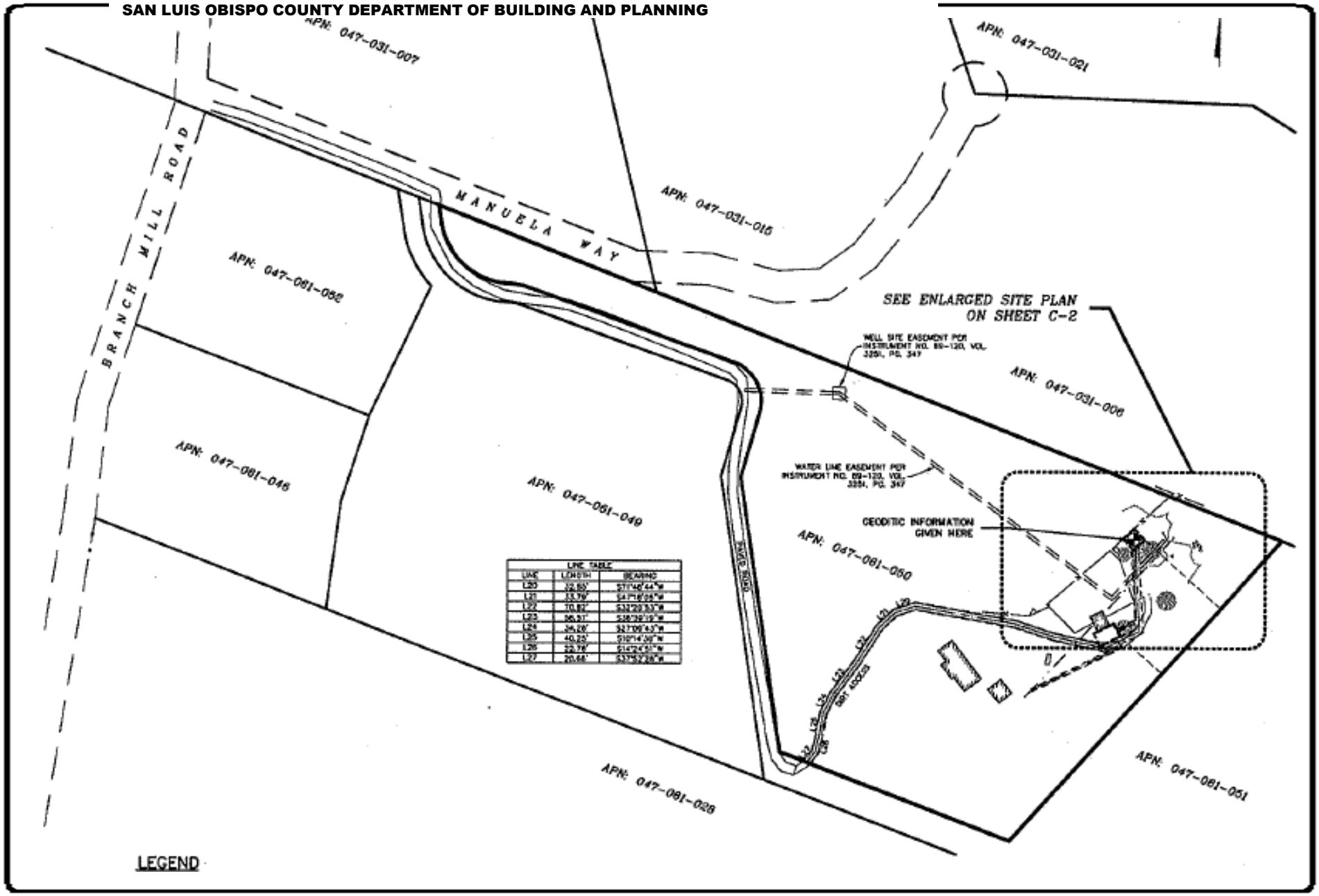

LINE TABLE		
LINE	LENGTH	BEARING
L20	32.50'	S71°46'44"W
L21	33.79'	S47°18'28"W
L22	70.82'	S33°20'33"W
L23	36.31'	S38°39'19"W
L24	34.28'	S37°09'43"W
L25	40.23'	S10°14'36"W
L26	22.78'	S14°24'47"W
L27	20.68'	S37°53'28"W

PROJECT

Conditional Use Permit
Bennett / DRC2014-00121

EXHIBIT

Overall Site Map

SAN LUIS OBISPO COUNTY DEPARTMENT OF BUILDING AND PLANNING

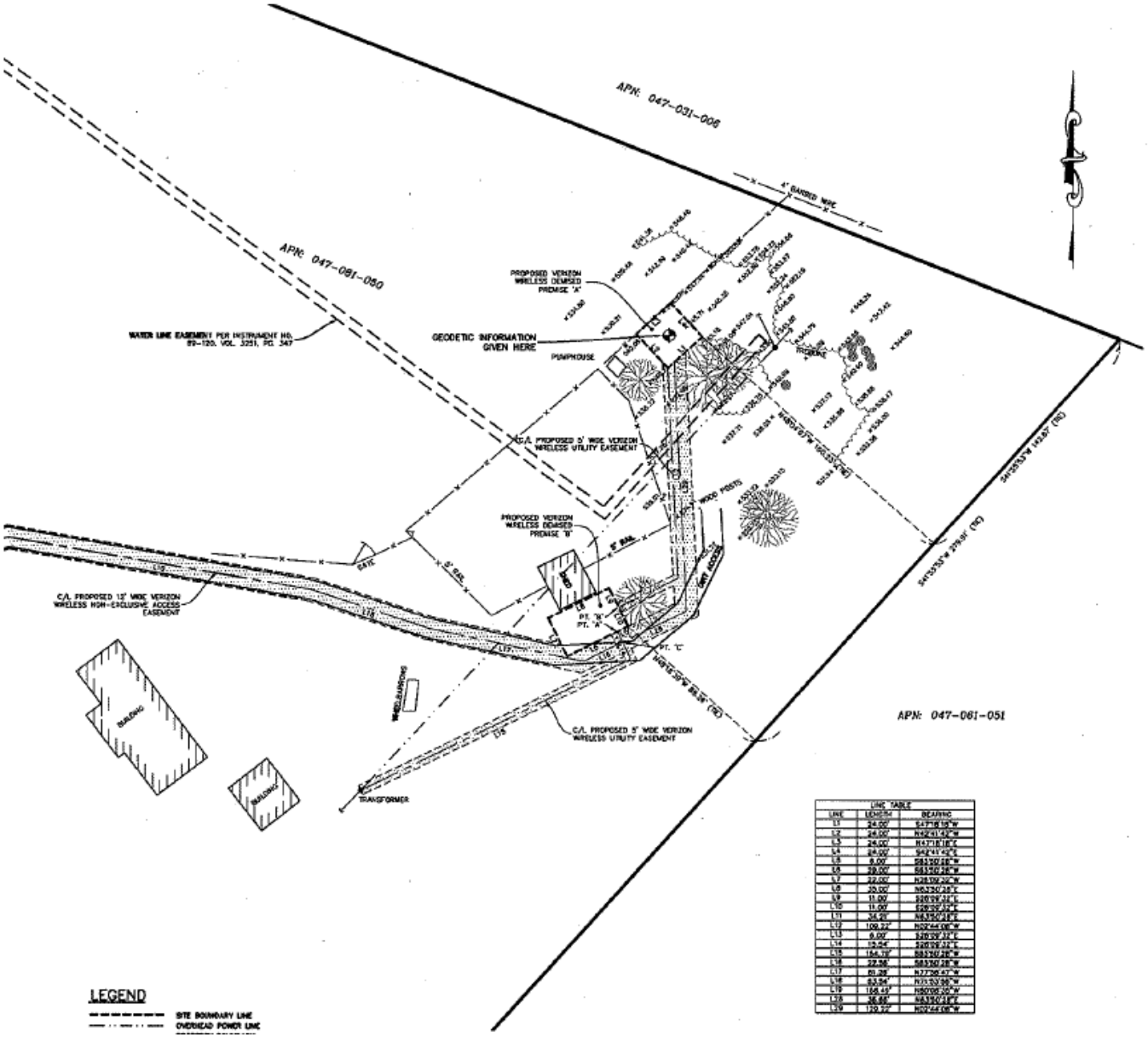

LINE TABLE		
LINE	LENGTH	BEARING
L1	24.00'	S47°18'18"W
L2	24.00'	N42°41'42"W
L3	24.00'	N47°18'18"E
L4	24.00'	S42°41'42"E
L5	6.00'	S83°50'28"W
L6	29.00'	S83°50'28"W
L7	22.00'	N28°09'32"W
L8	20.00'	N83°50'28"E
L9	11.00'	S28°09'32"E
L10	11.00'	S28°09'32"E
L11	34.21'	N83°50'28"E
L12	109.22'	N02°44'08"W
L13	6.00'	S28°09'32"E
L14	15.54'	S28°09'32"E
L15	154.79'	S83°50'28"W
L16	22.58'	S83°50'28"W
L17	61.28'	N27°58'47"W
L18	83.54'	N71°53'36"W
L19	168.49'	N50°06'30"W
L20	36.66'	N83°50'28"E
L21	129.22'	N02°44'08"W

PROJECT

Conditional Use Permit
Bennett / DRC2014-00121

EXHIBIT

Enlarged Site Map

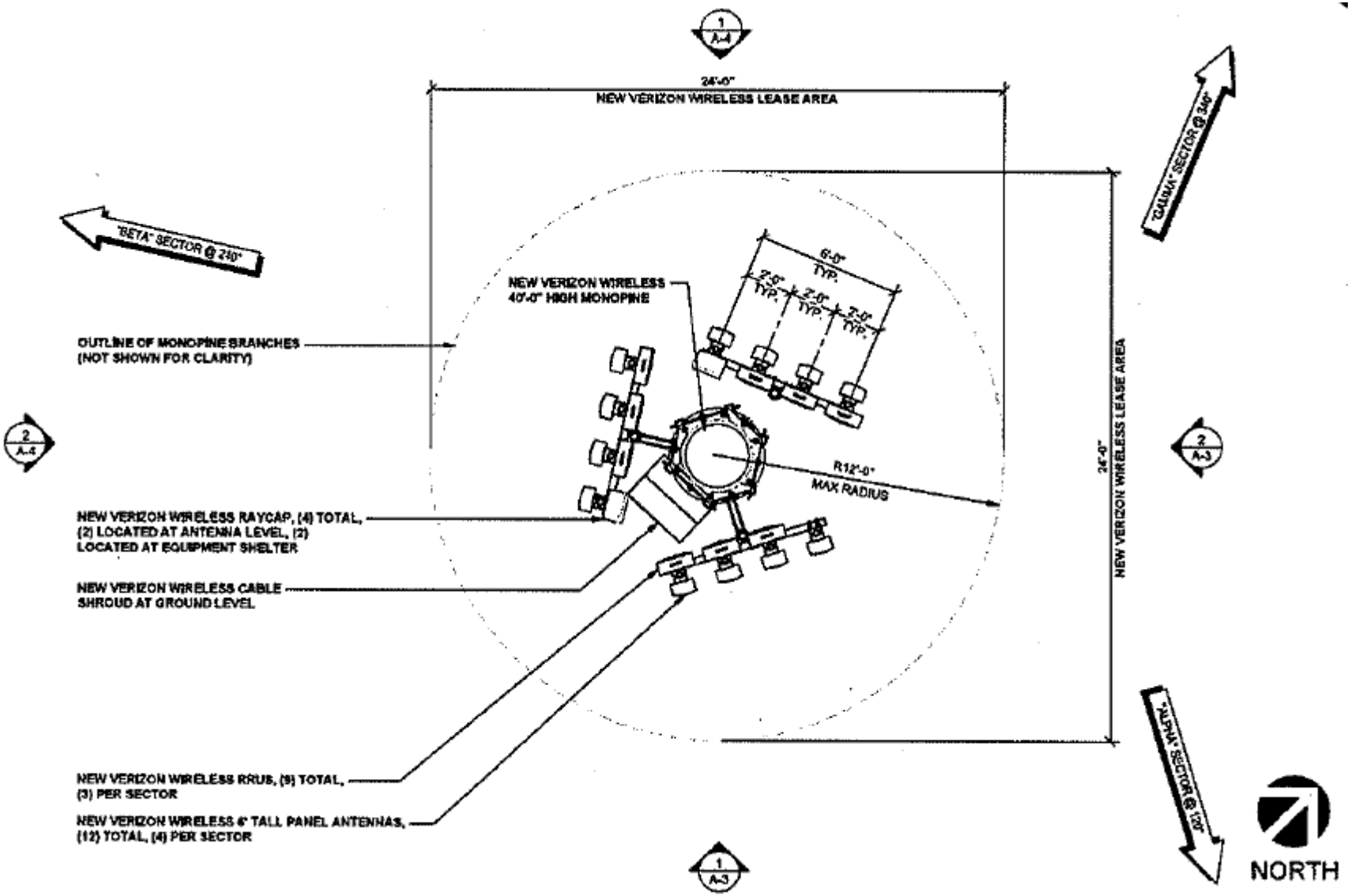

PROJECT

Conditional Use Permit
Bennett / DRC2014-00121

EXHIBIT

Antenna Layout

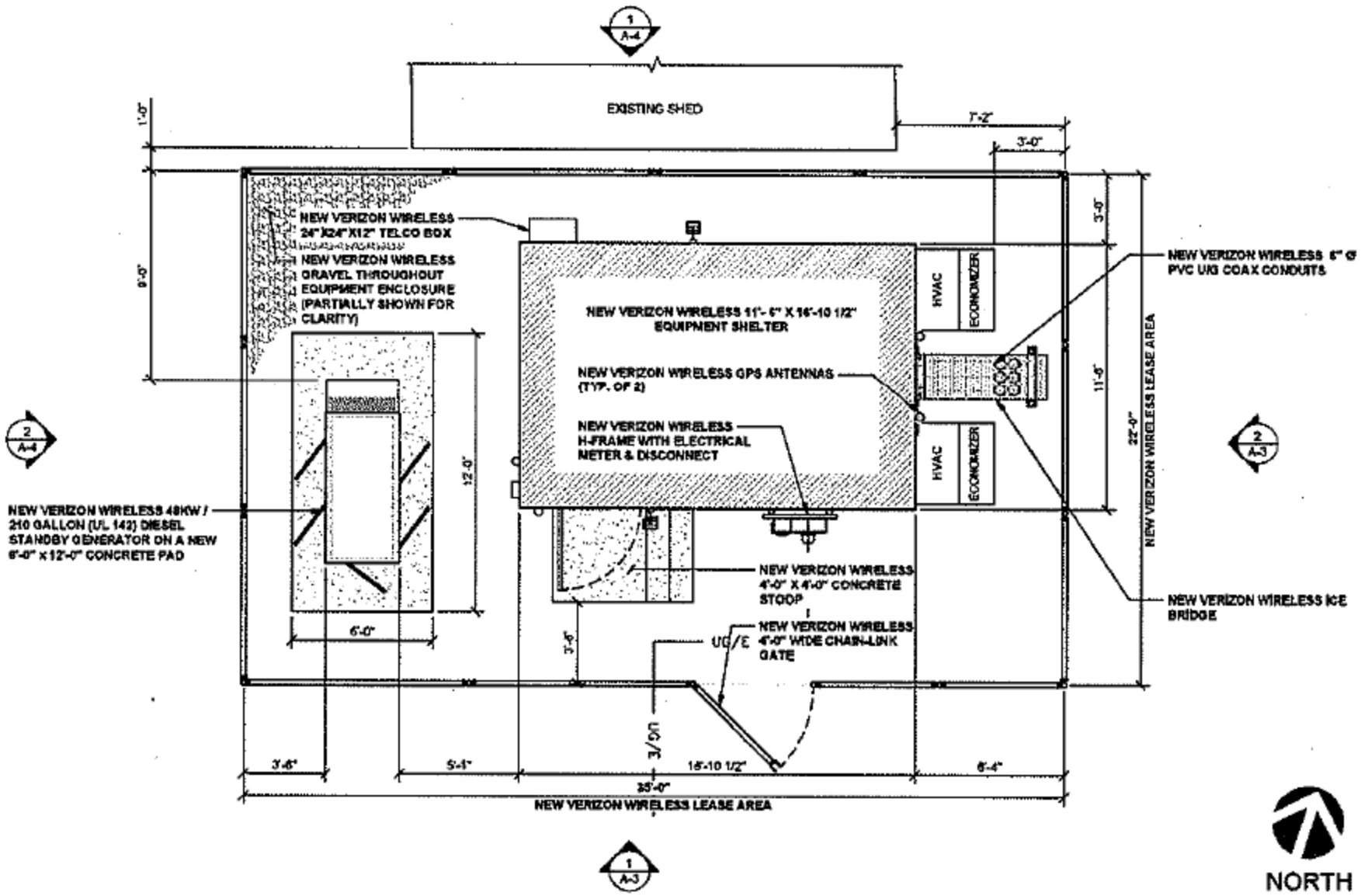

PROJECT

Conditional Use Permit
Bennett / DRC2014-00121

EXHIBIT

Equipment Layout

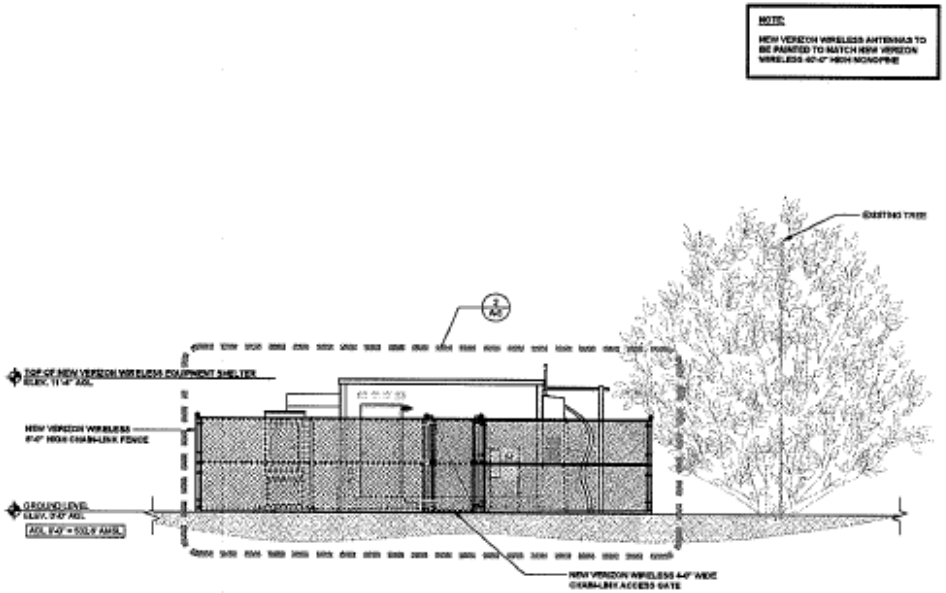

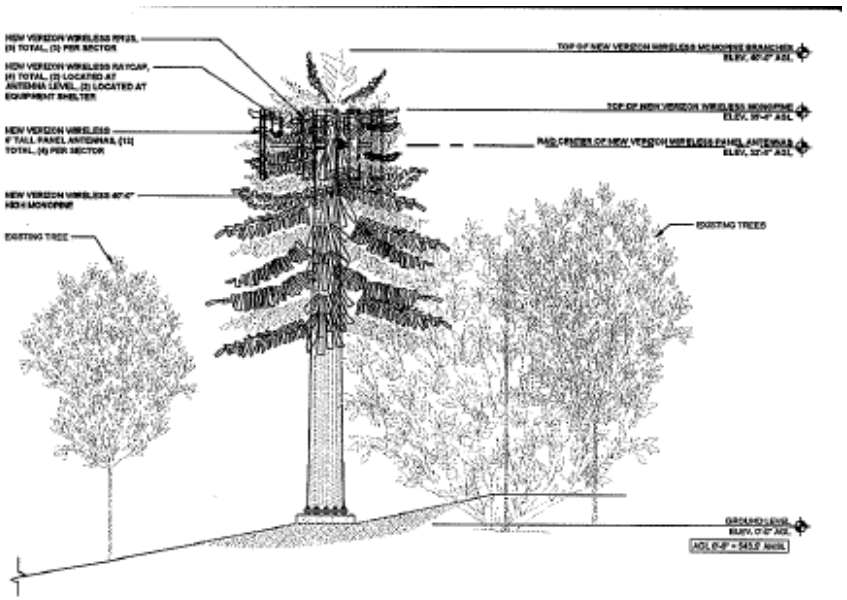

PROJECT

Conditional Use Permit
Bennett / DRC2014-00121

EXHIBIT

South Elevation

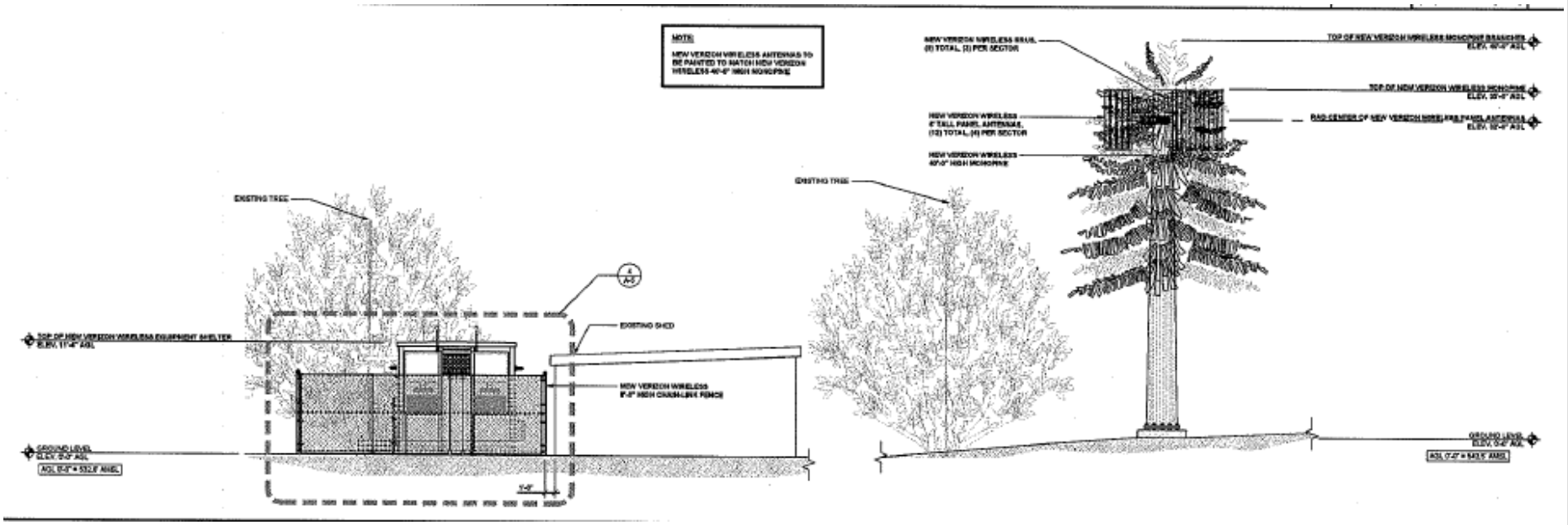

PROJECT

Conditional Use Permit
Bennett / DRC2014-00121

EXHIBIT

East Elevation

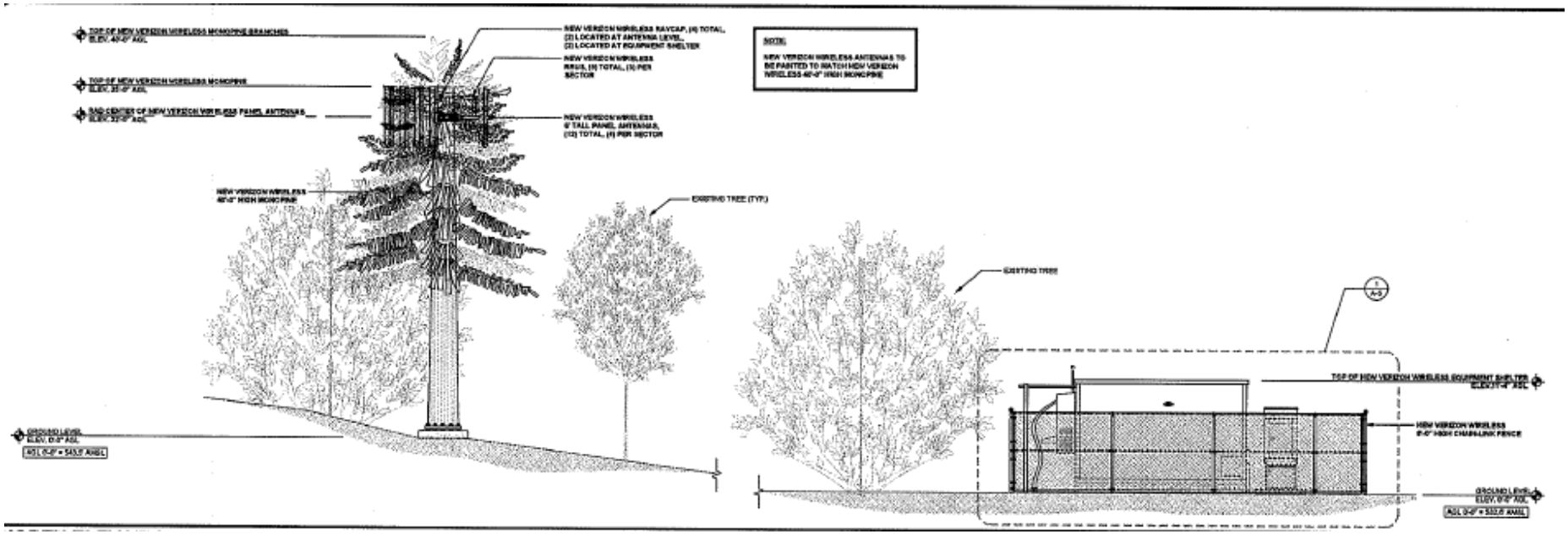

PROJECT

Conditional Use Permit
Bennett / DRC2014-00121

EXHIBIT

North Elevation



NOTE:

NEW VERIZON WIRELESS ANTENNAS TO BE PAINTED TO MATCH NEW VERIZON WIRELESS 40'-0" HIGH MONOPINE

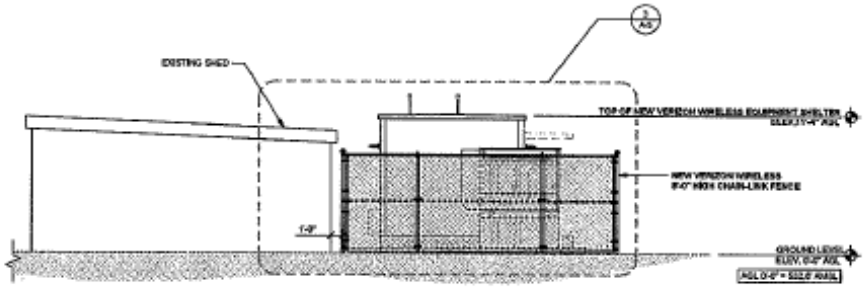

PROJECT

Conditional Use Permit
Bennett / DRC2014-00121

EXHIBIT

West Elevation

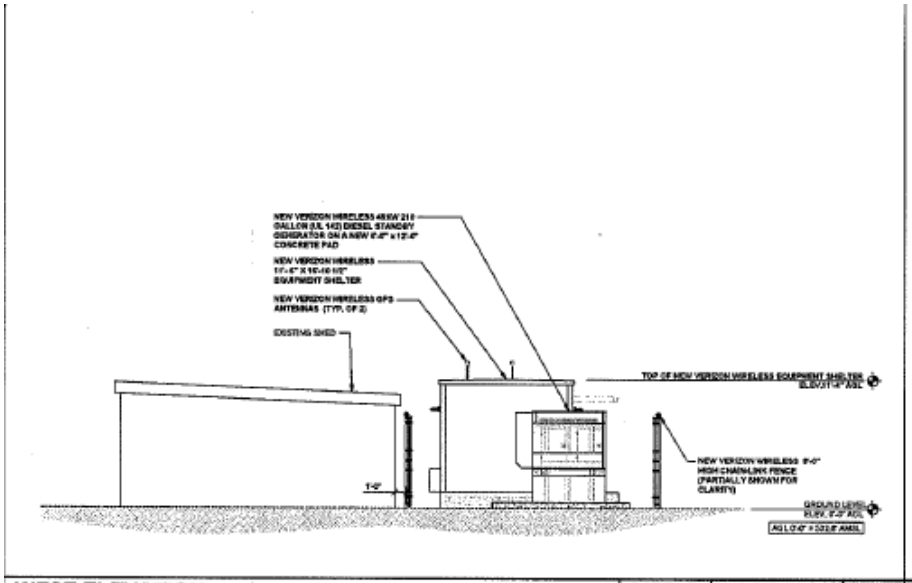

WEST ELEVATION | SCALE: 3/16" = 1'-0" (24x36) (OR) 3/32" = 1'-0" (11x17) | 3

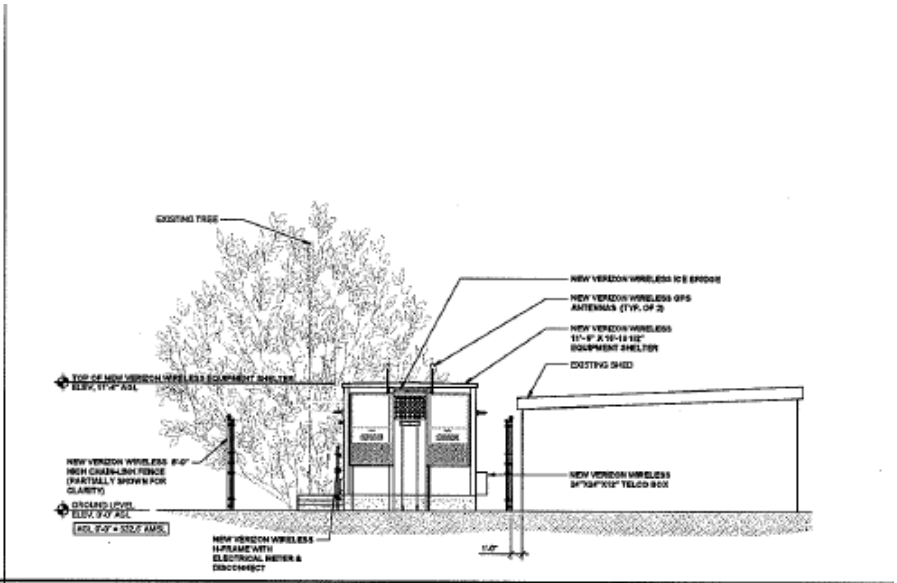

EAST ELEVATION | SCALE: 3/16" = 1'-0" (24x36) (OR) 3/32" = 1'-0" (11x17) | 4

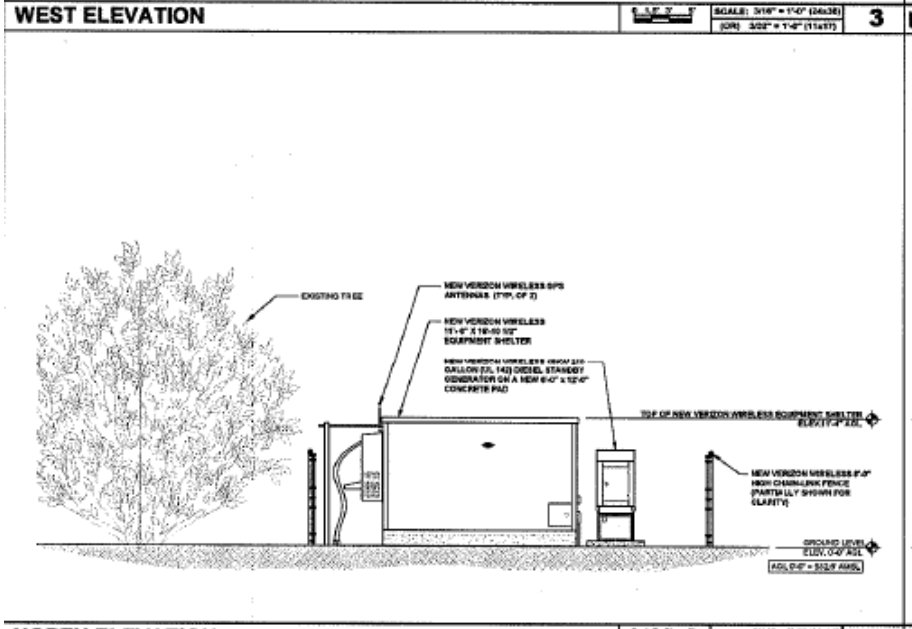

NORTH ELEVATION | SCALE: 3/16" = 1'-0" (24x36) (OR) 3/32" = 1'-0" (11x17) | 1

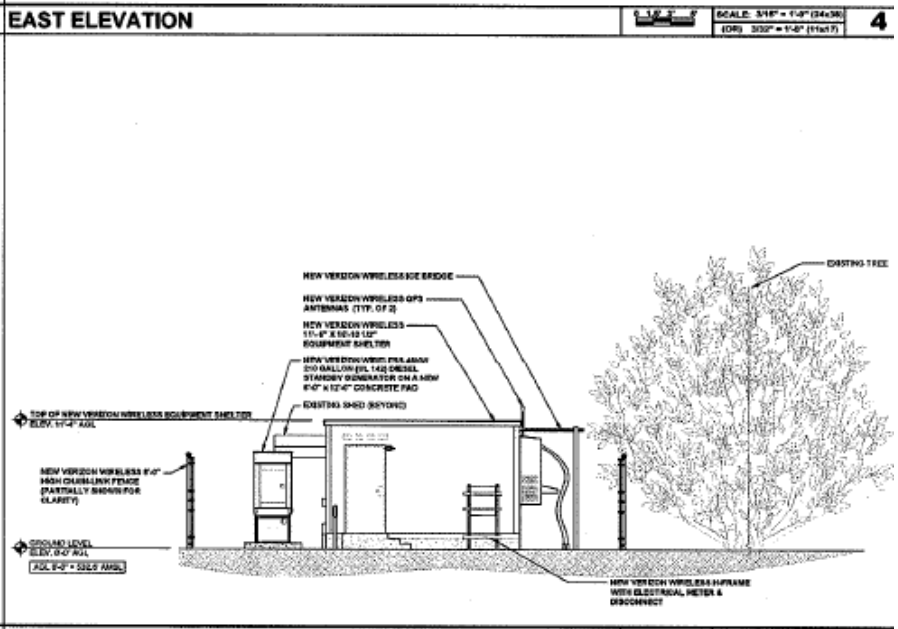

SOUTH ELEVATION | SCALE: 3/16" = 1'-0" (24x36) (OR) 3/32" = 1'-0" (11x17) | 2

PROJECT

Conditional Use Permit
Bennett / DRC2014-00121

EXHIBIT

Equipment Elevations