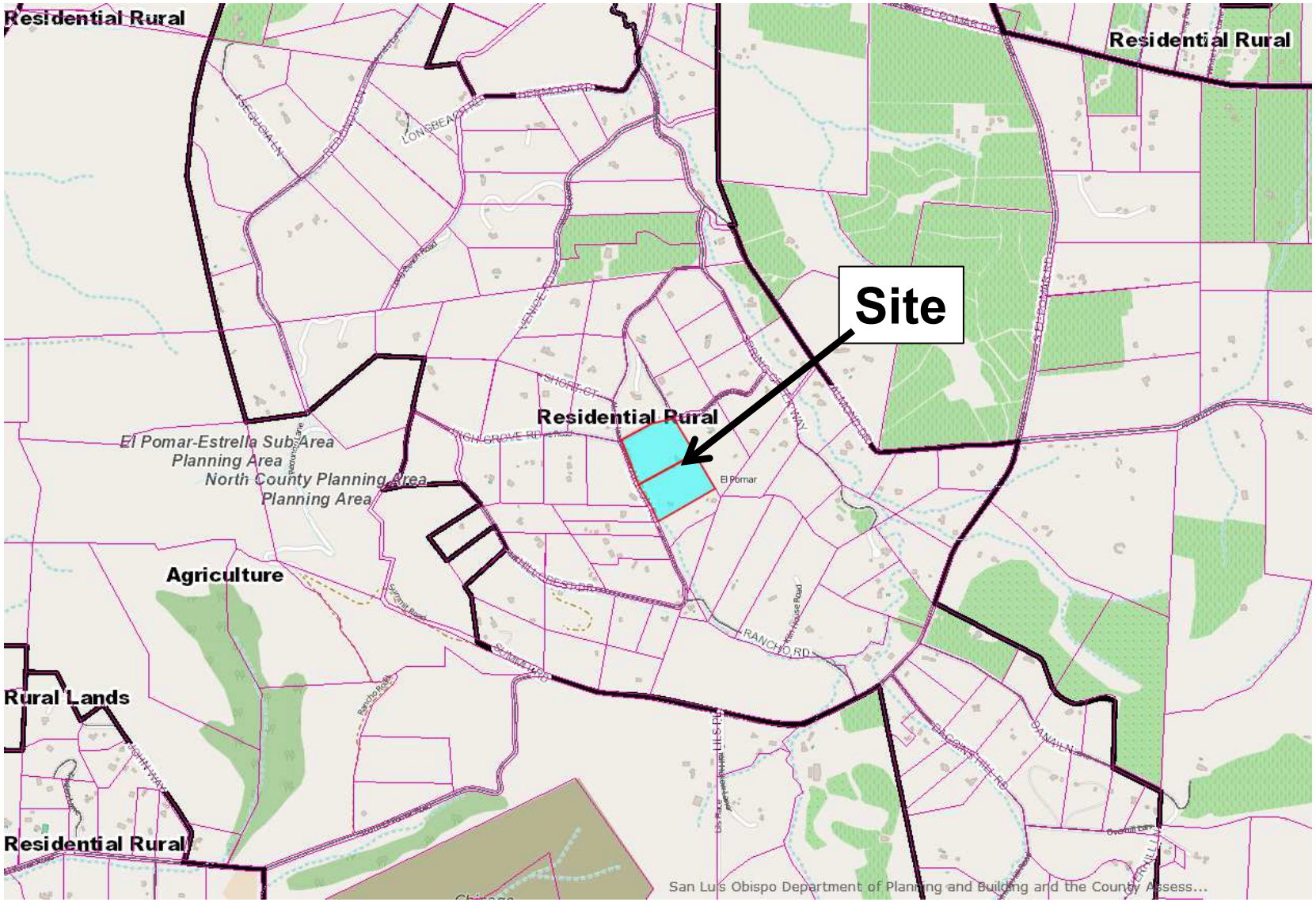

PROJECT

Repetto Lot Line Adjustment
SUB2015-00023/CO 15-0077

EXHIBIT

Vicinity/Land Use Category Map

PROJECT

Repetto Lot Line Adjustment
SUB2015-00023/CO 15-0077

EXHIBIT

Aerial Photograph

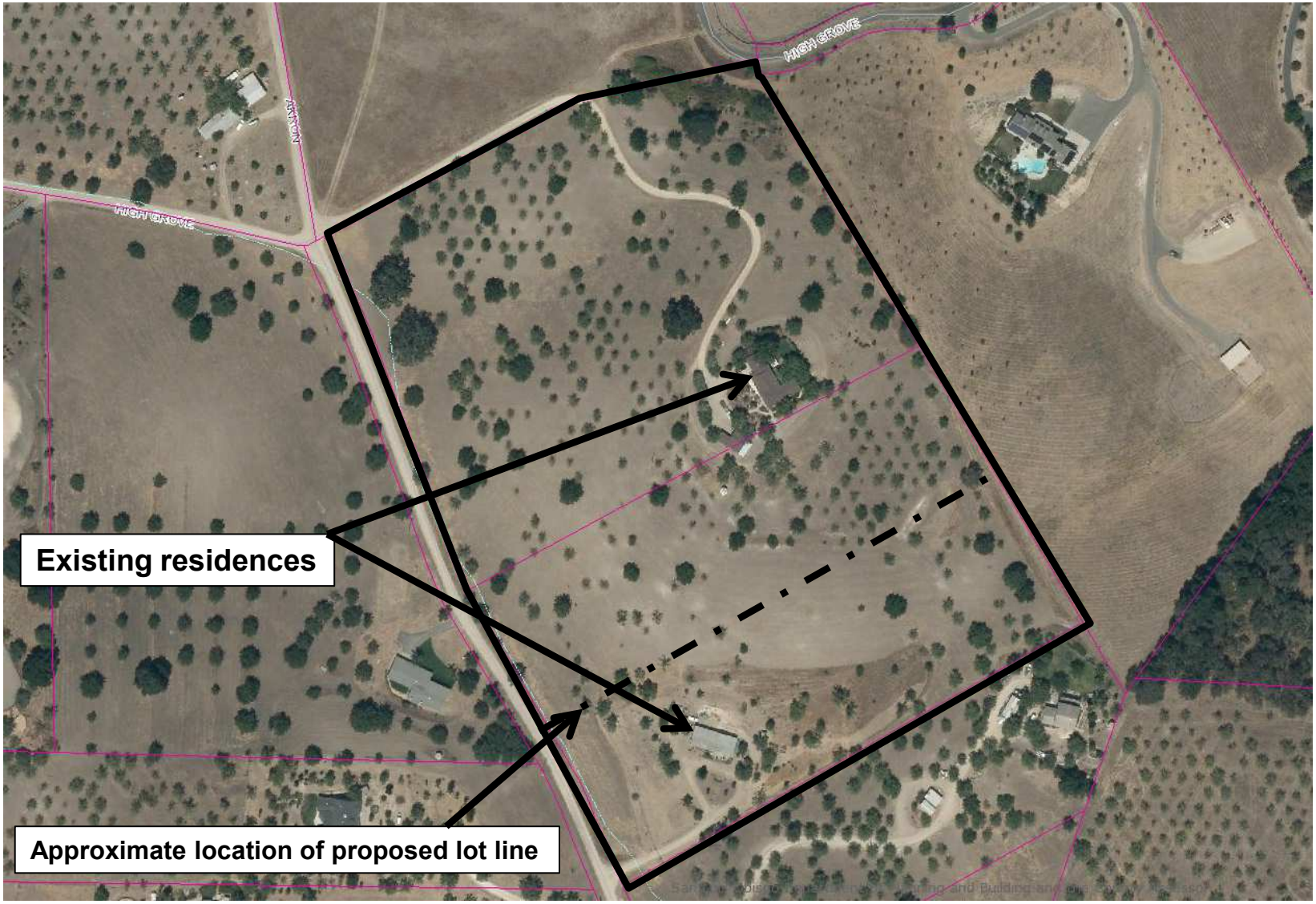

PROJECT
Repetto Lot Line Adjustment
SUB2015-00023/CO 15-0077

EXHIBIT
Aerial Photograph

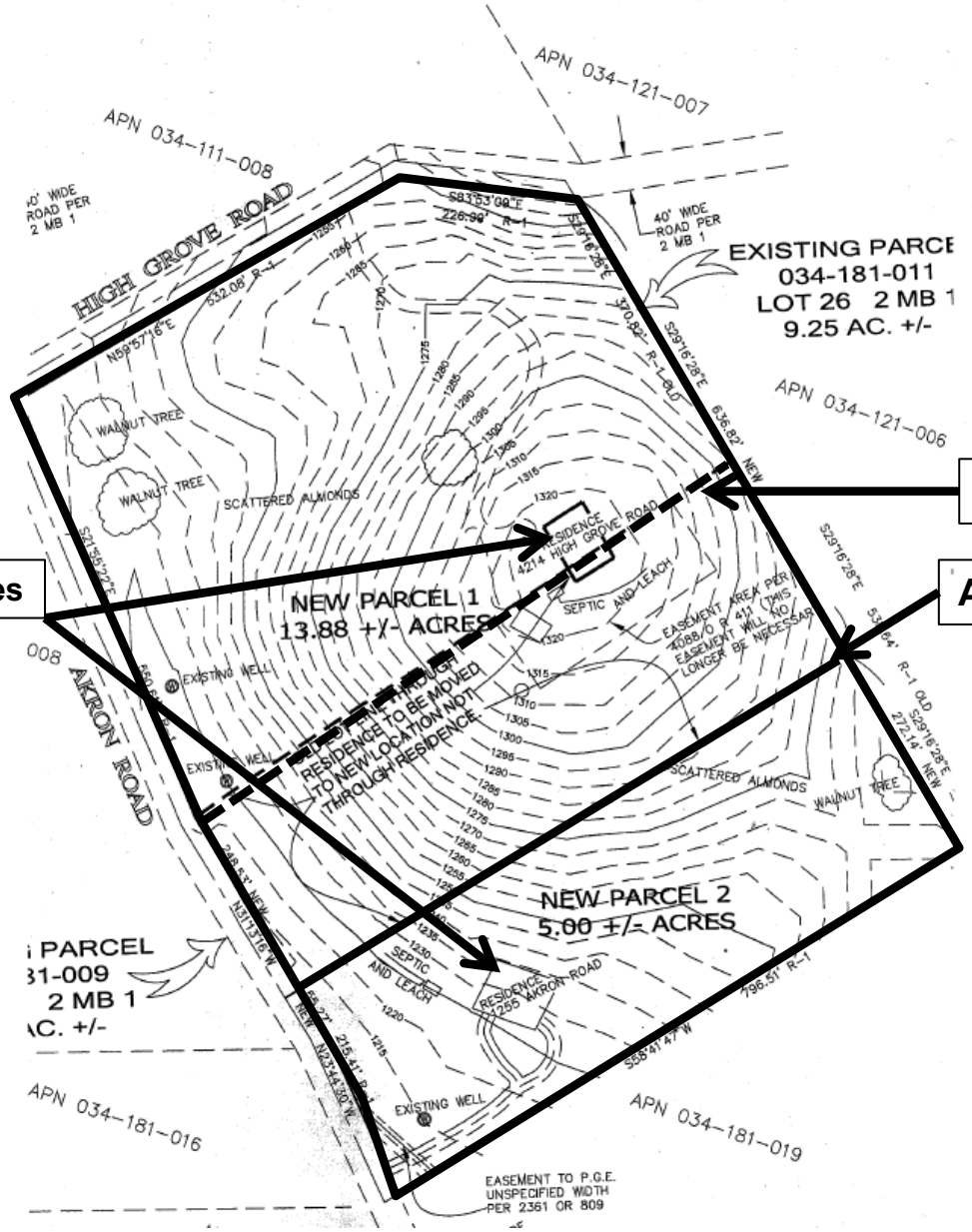

Lot line to be removed

Existing residences

Adjusted Lot Line

PROJECT

Repetto Lot Line Adjustment
SUB2015-00023/CO 15-0077

EXHIBIT

Lot Line Adjustment Map