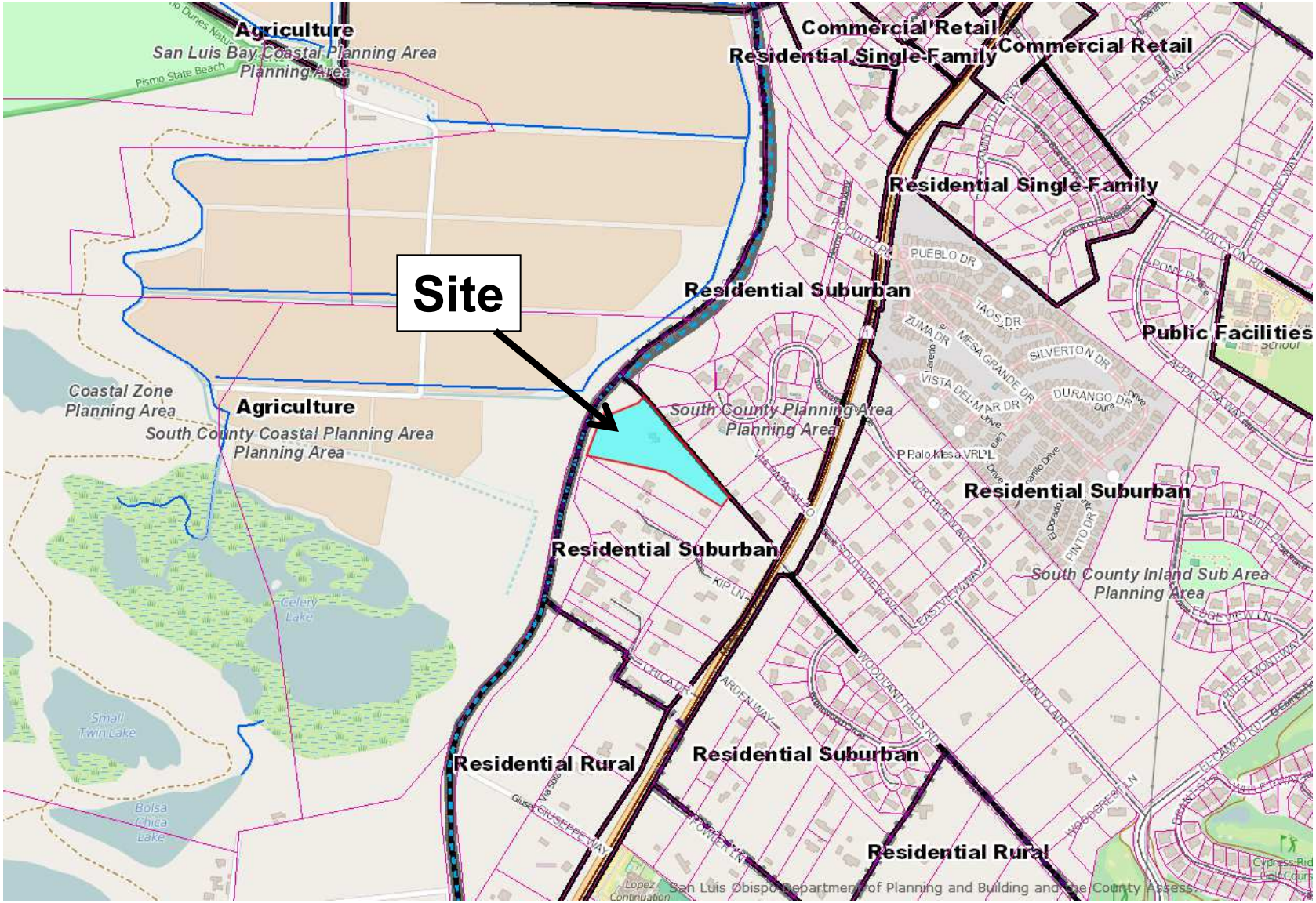

PROJECT

Vanpetten Minor Use Permit / DRC2014-00097

EXHIBIT

Vicinity/Land Use Category Map

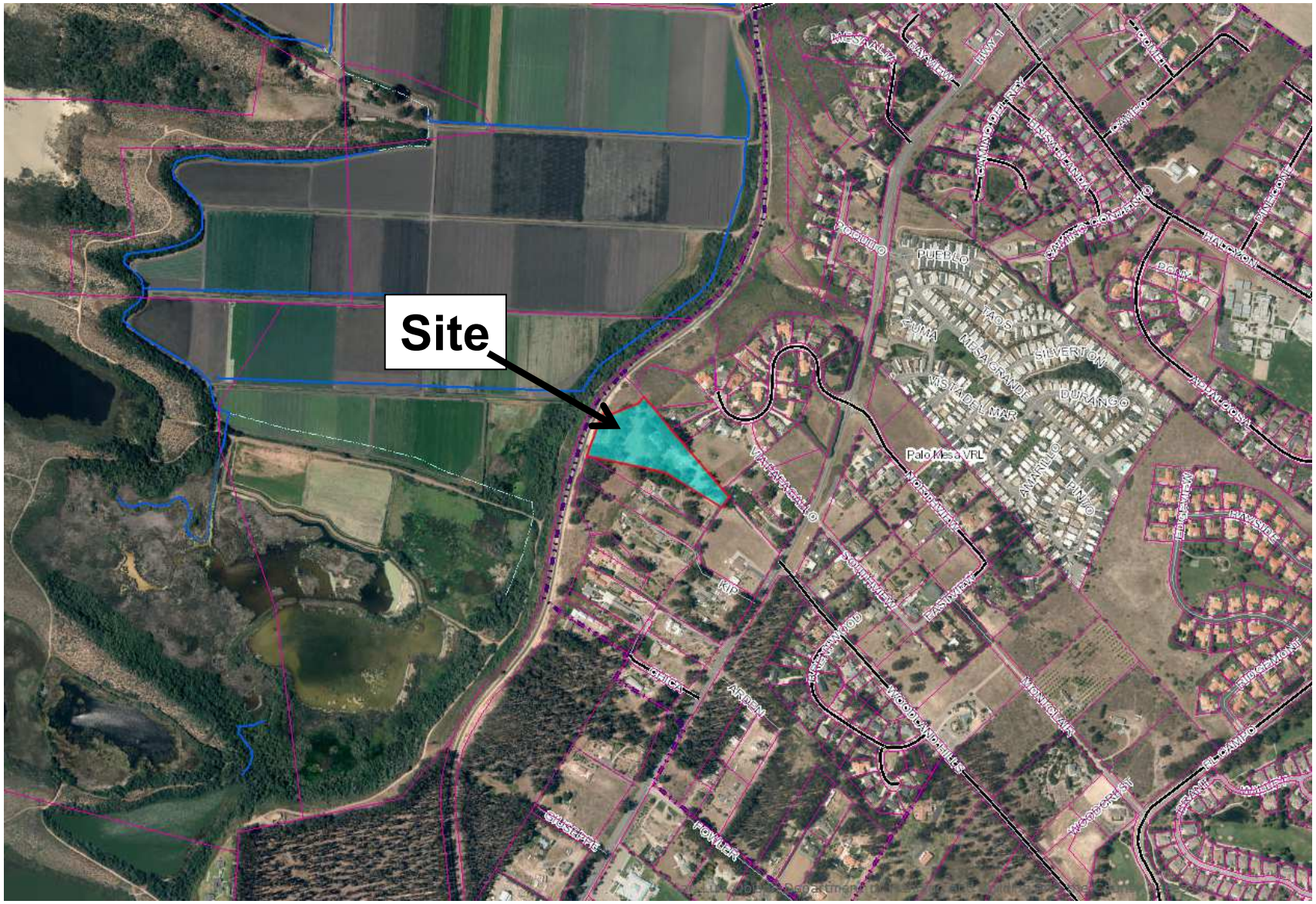

Attachment 4 - Graphics

PROJECT

Vanpetten Minor Use Permit / DRC2014-00097

EXHIBIT

Aerial

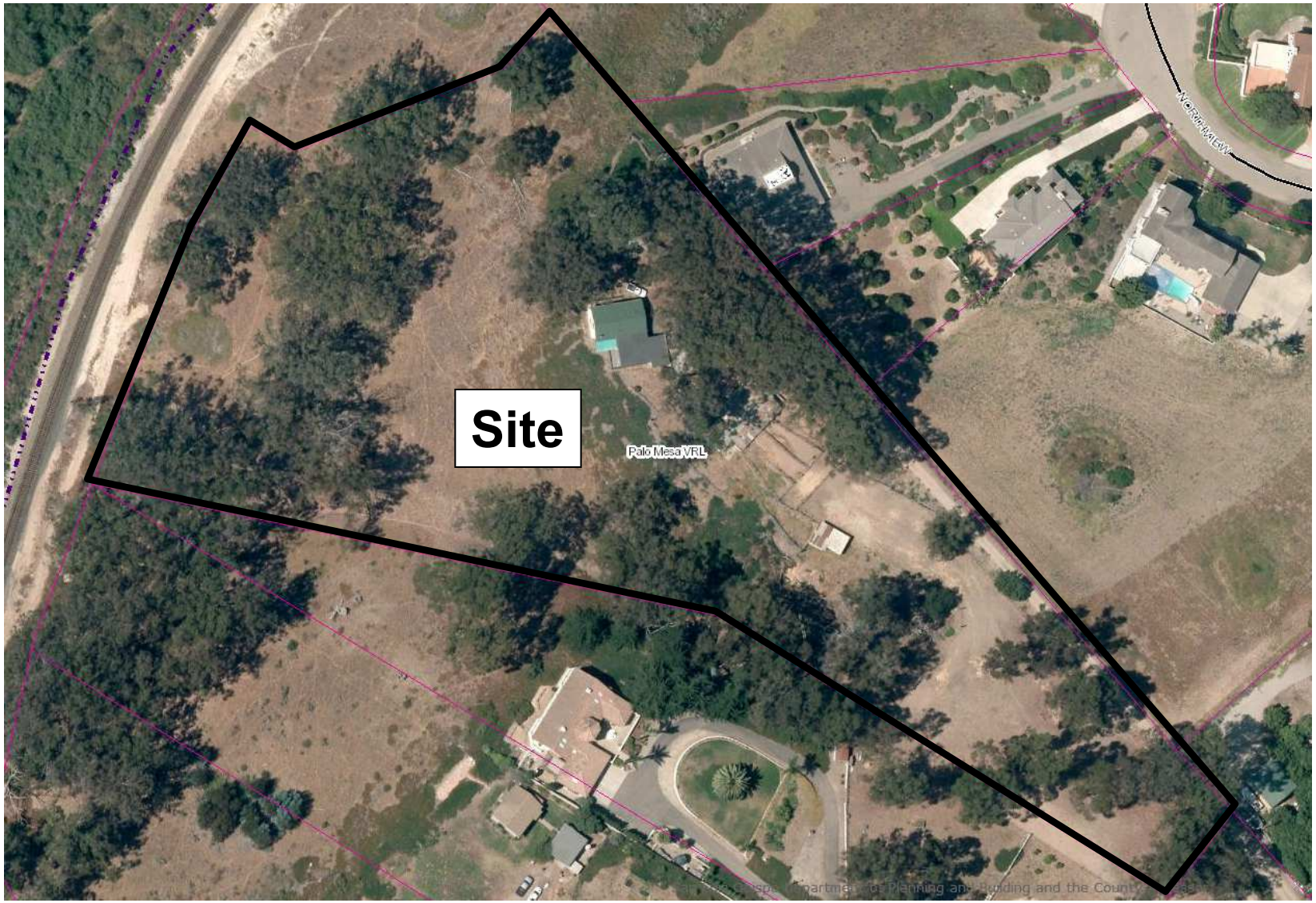

PROJECT

Vanpetten Minor Use Permit / DRC2014-00097

EXHIBIT

Aerial

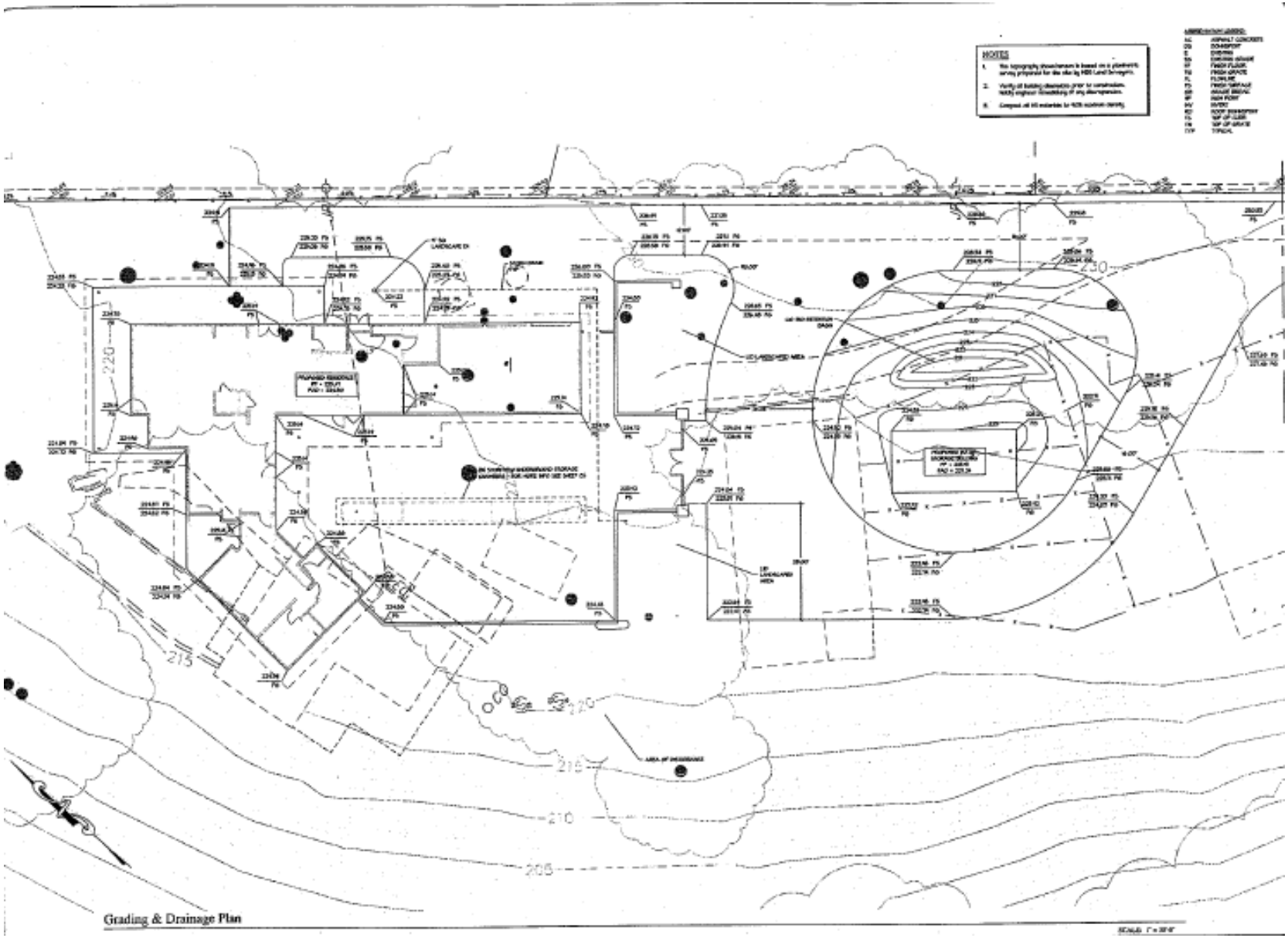

PROJECT

Vanpetten Minor Use Permit / DRC2014-00097

EXHIBIT

Preliminary Grading and Drainage Plan

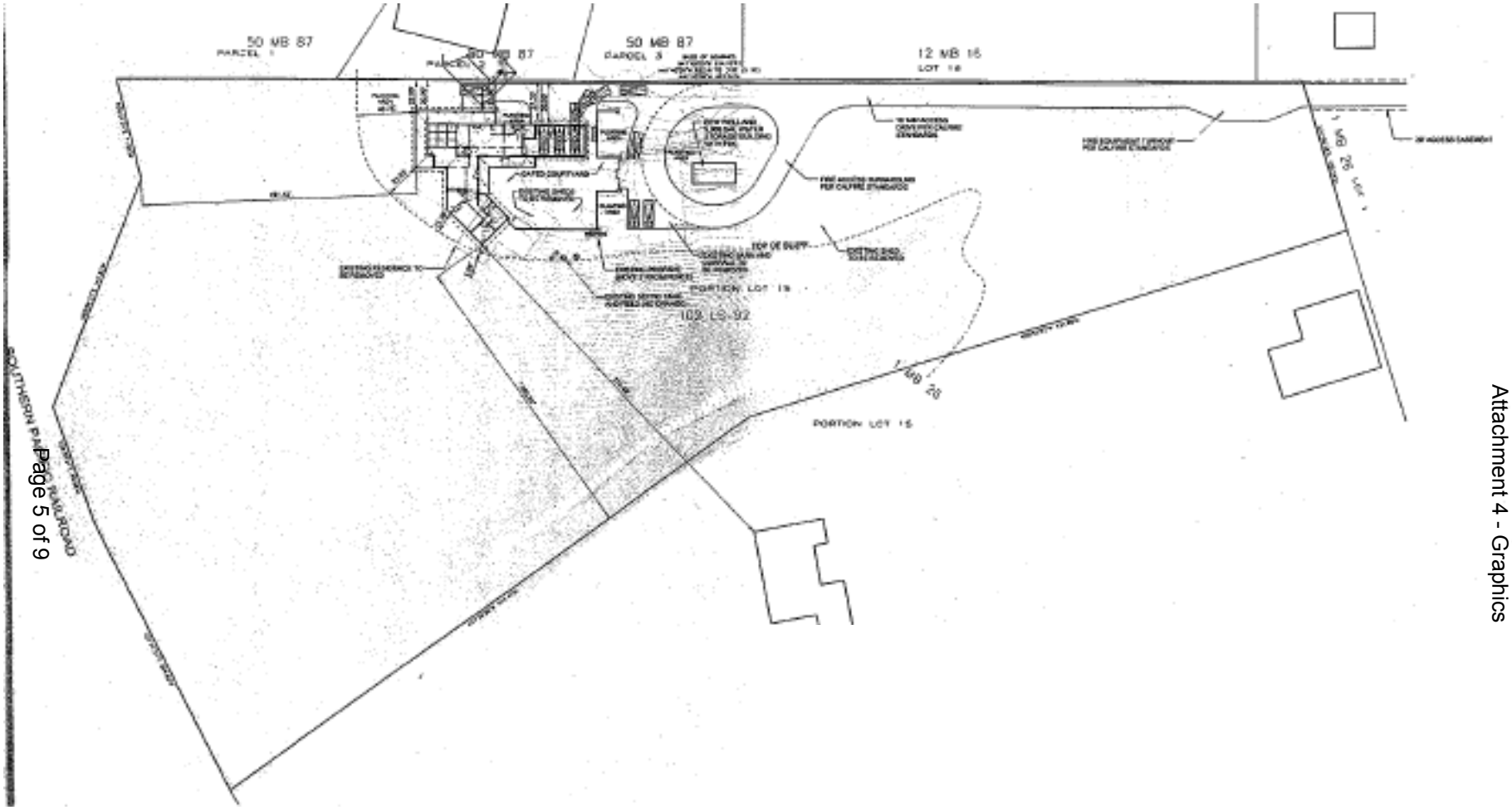

PROJECT

Vanpetten Minor Use Permit / DRC2014-00097

EXHIBIT

Site Plan

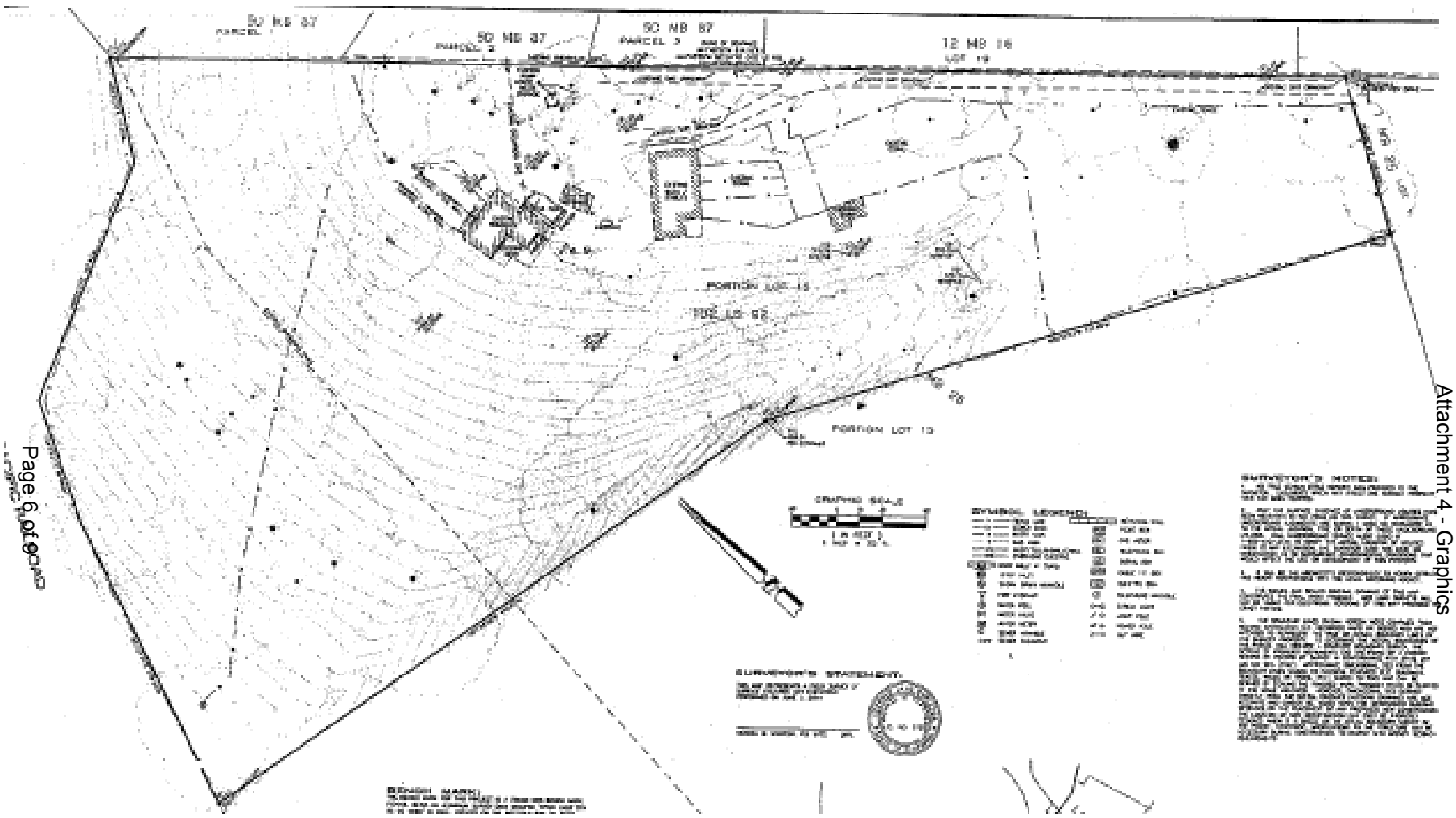

PROJECT

Vanpetten Minor Use Permit / DRC2014-00097

EXHIBIT

Existing structures/topo map

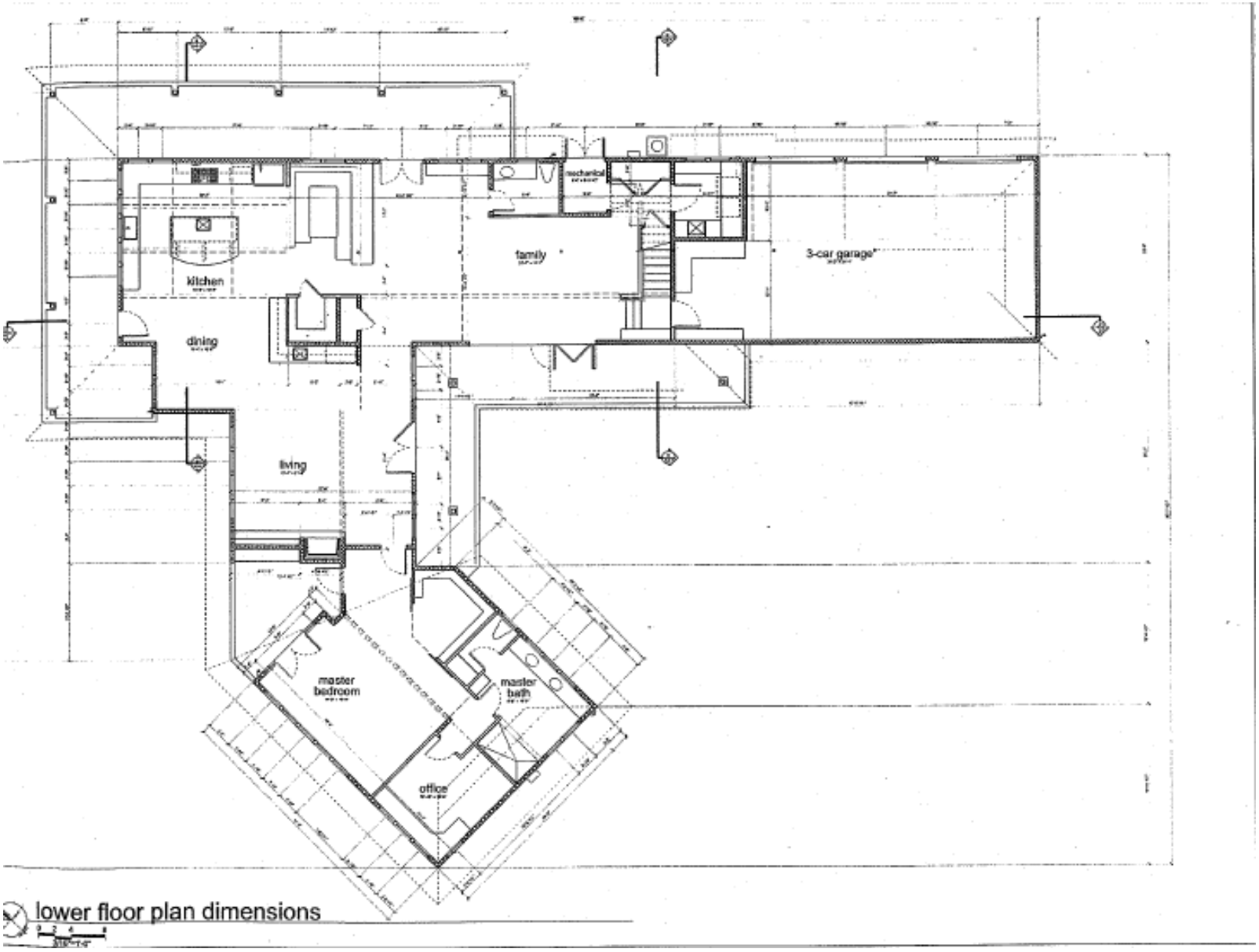

PROJECT

Vanpetten Minor Use Permit / DRC2014-00097

EXHIBIT

Lower Floor Plan

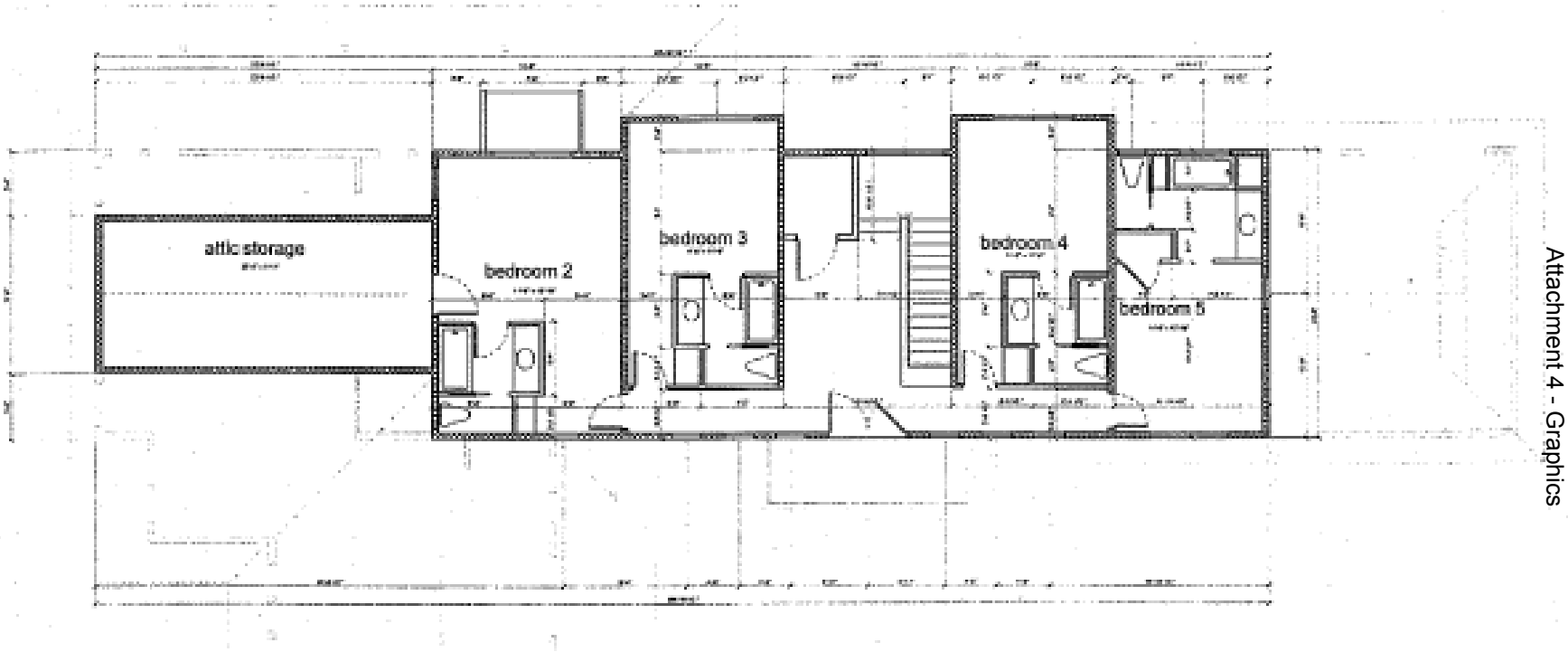

PROJECT

Vanpetten Minor Use Permit / DRC2014-00097

EXHIBIT

Upper Floor Plan

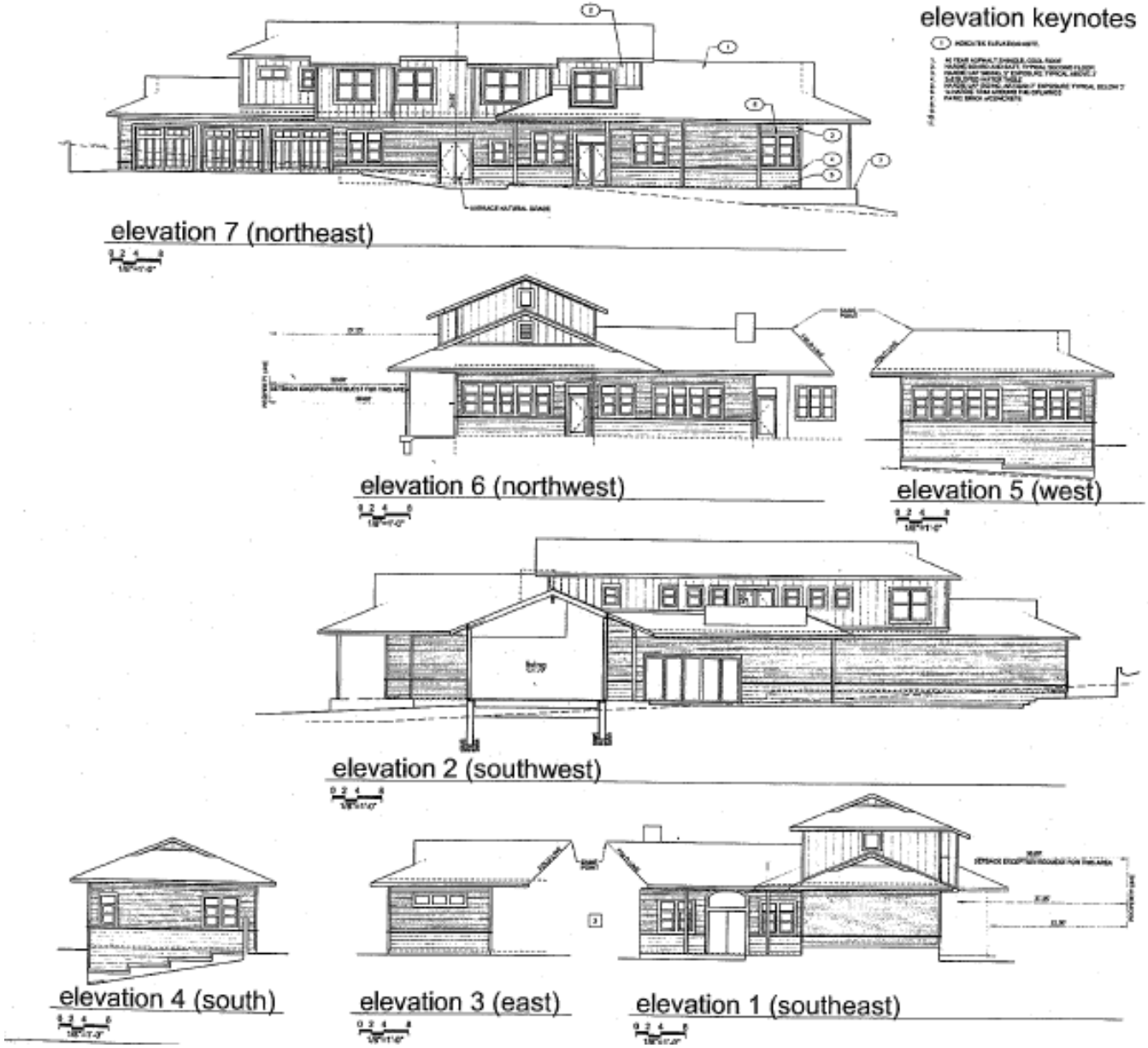

PROJECT

Vanpetten Minor Use Permit / DRC2014-00097

EXHIBIT

Elevations