SAN LUIS OBISPO COUNTY DEPARTMENT OF BUILDING AND PLANNING

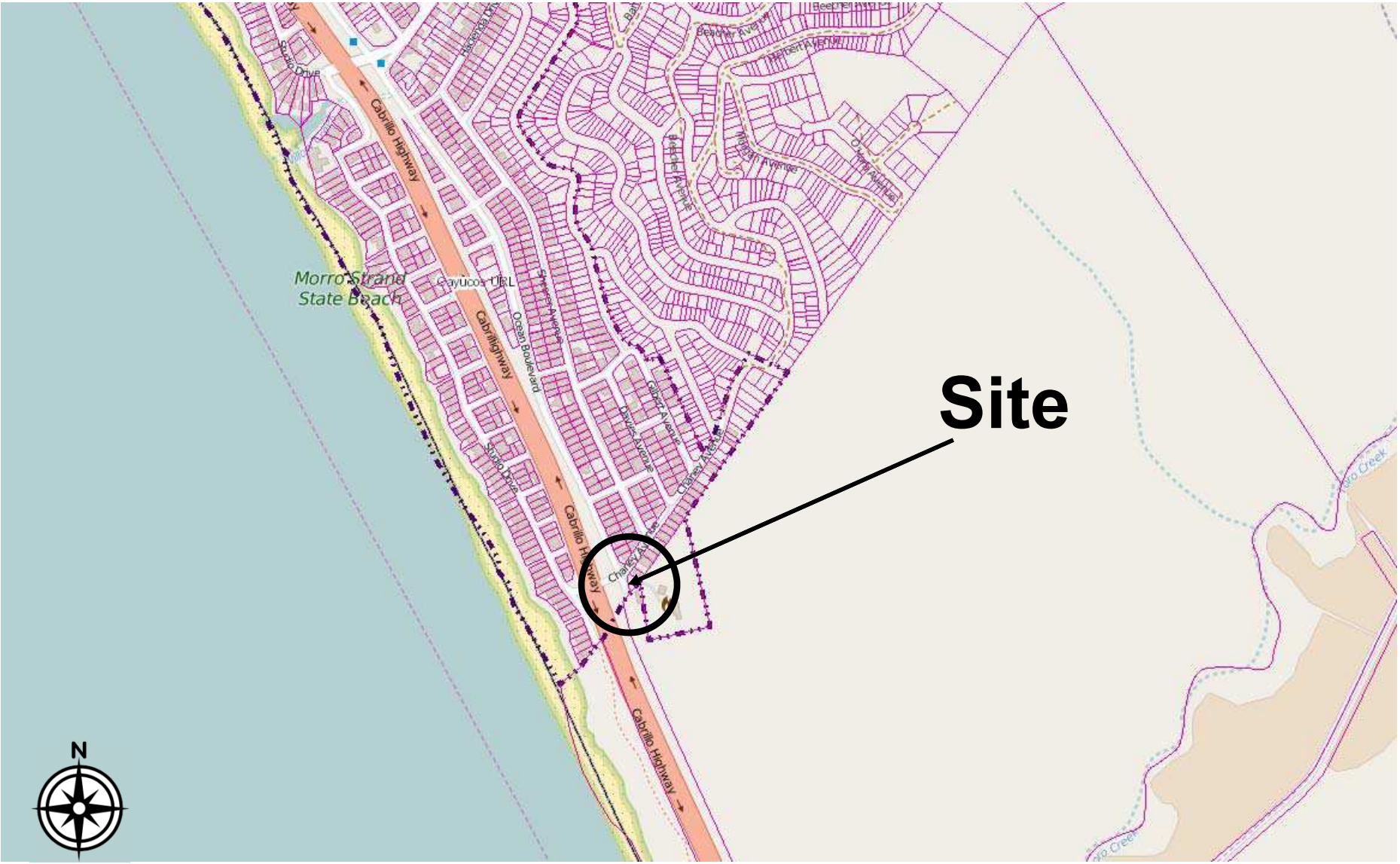

PROJECT

Minor Use Permit / Coastal Development Permit
VERIZON / DRC2014-00050

EXHIBIT

Vicinity Map

PROJECT

Minor Use Permit / Coastal Development Permit
VERIZON / DRC2014-00050

EXHIBIT

Land Use Category Map

SAN LUIS OBISPO COUNTY DEPARTMENT OF BUILDING AND PLANNING

PROJECT

Minor Use Permit / Coastal Development Permit
VERIZON / DRC2014-00050

EXHIBIT

Aerial Photograph





Looking East From Highway 1

PROJECT

Minor Use Permit / Coastal Development Permit
VERIZON / DRC2014-00050

EXHIBIT

Visual Simulation View 1

Looking Southwest From Chaney Avenue

PROJECT

Minor Use Permit / Coastal Development Permit
VERIZON / DRC2014-00050

EXHIBIT

Visual Simulation View 2





Looking North From Ocean Boulevard

PROJECT

Minor Use Permit / Coastal Development Permit
VERIZON / DRC2014-00050

EXHIBIT

Visual Simulation View 3

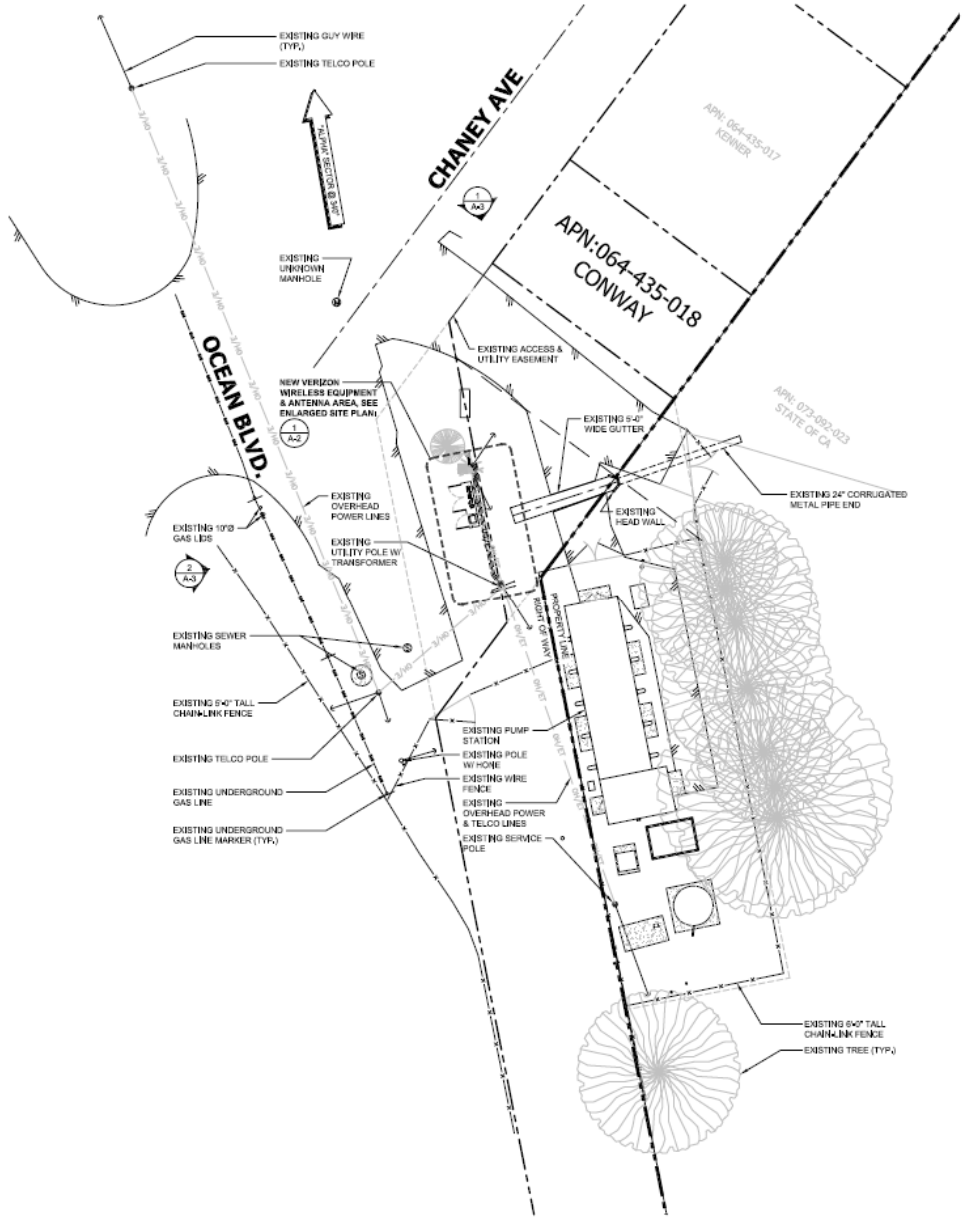

PROJECT

Minor Use Permit / Coastal Development Permit
VERIZON / DRC2014-00050

EXHIBIT

Site Plan

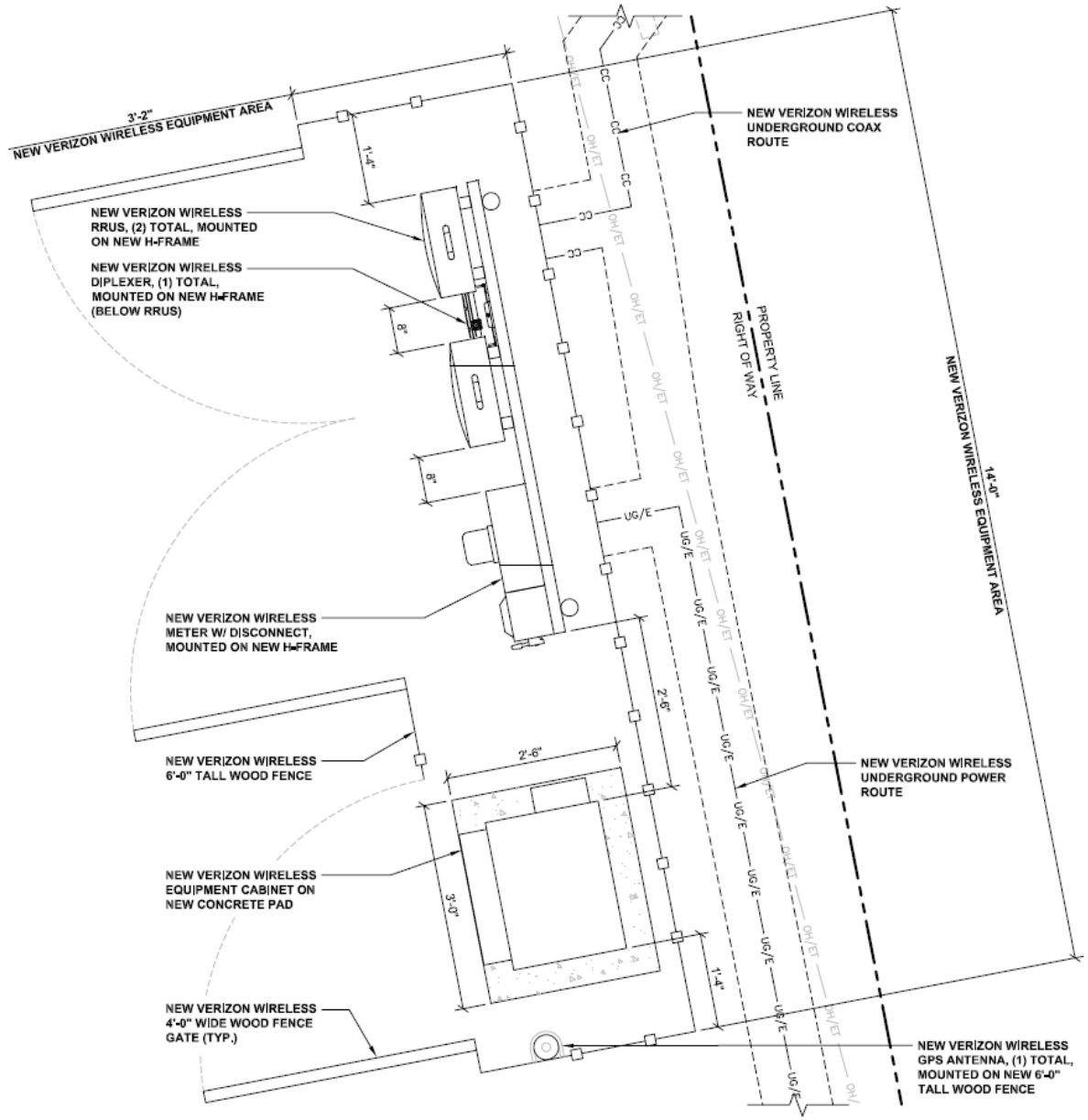

PROJECT

Minor Use Permit / Coastal Development Permit
VERIZON / DRC2014-00050

EXHIBIT

Equipment Layout

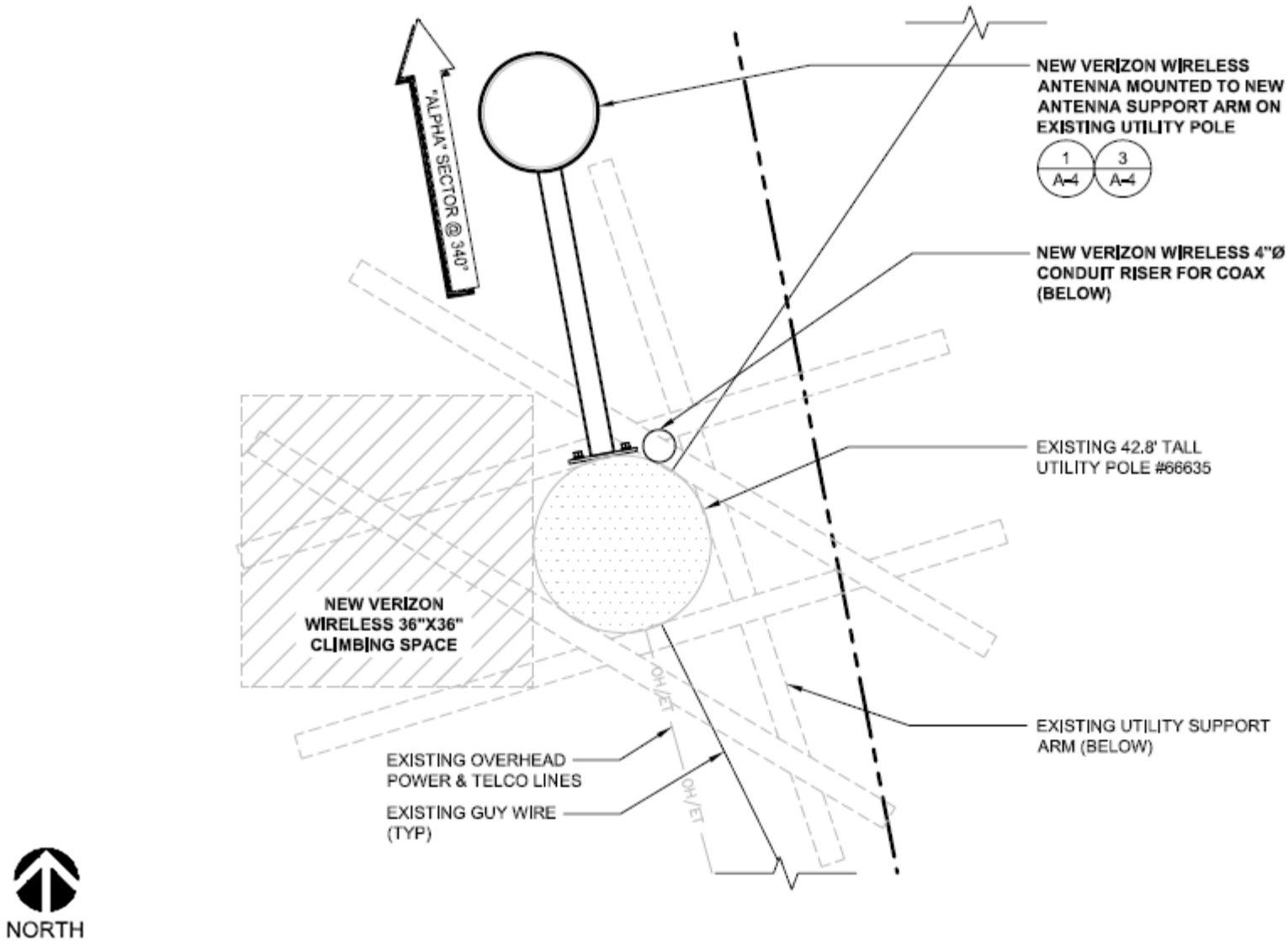

PROJECT

Minor Use Permit / Coastal Development Permit
VERIZON / DRC2014-00050

EXHIBIT

Antenna Layout

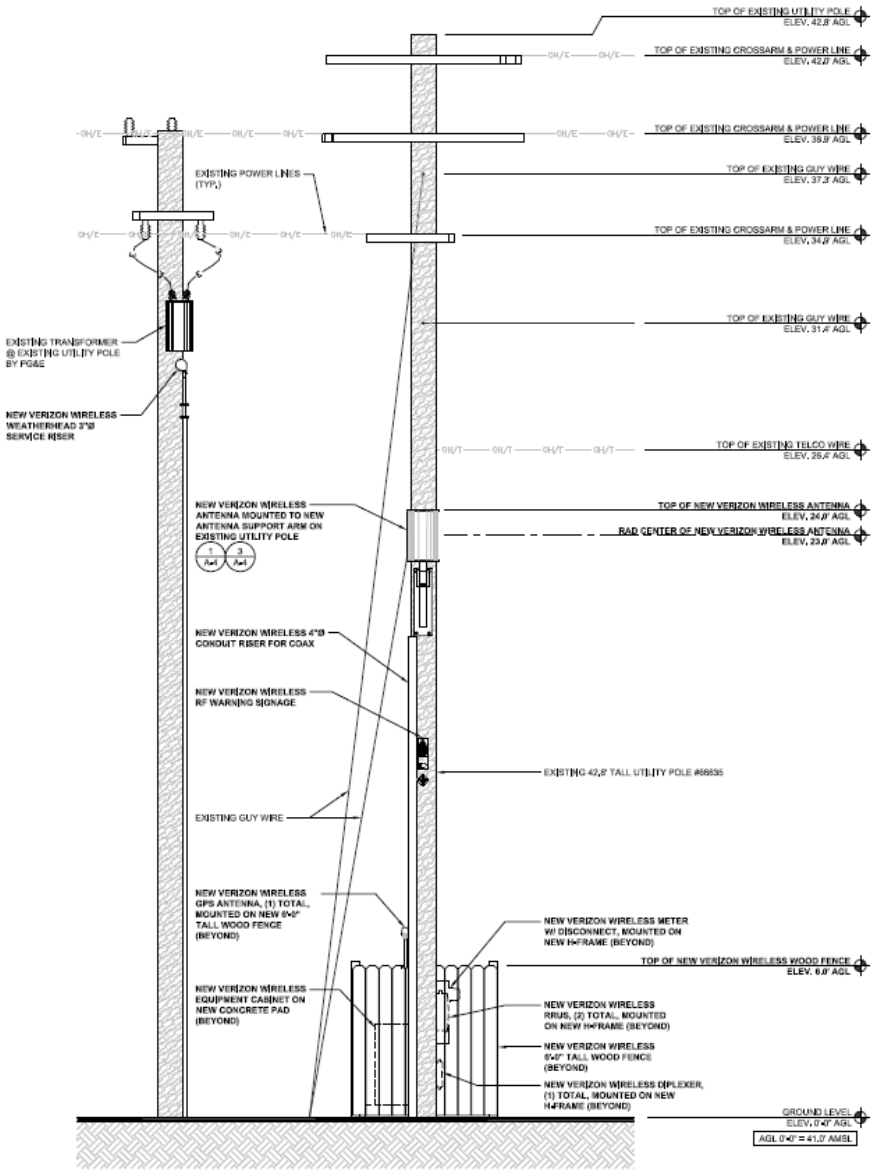

PROJECT

Minor Use Permit / Coastal Development Permit
VERIZON / DRC2014-00050

EXHIBIT

North Elevation

SAN LUIS OBISPO COUNTY DEPARTMENT OF BUILDING AND PLANNING

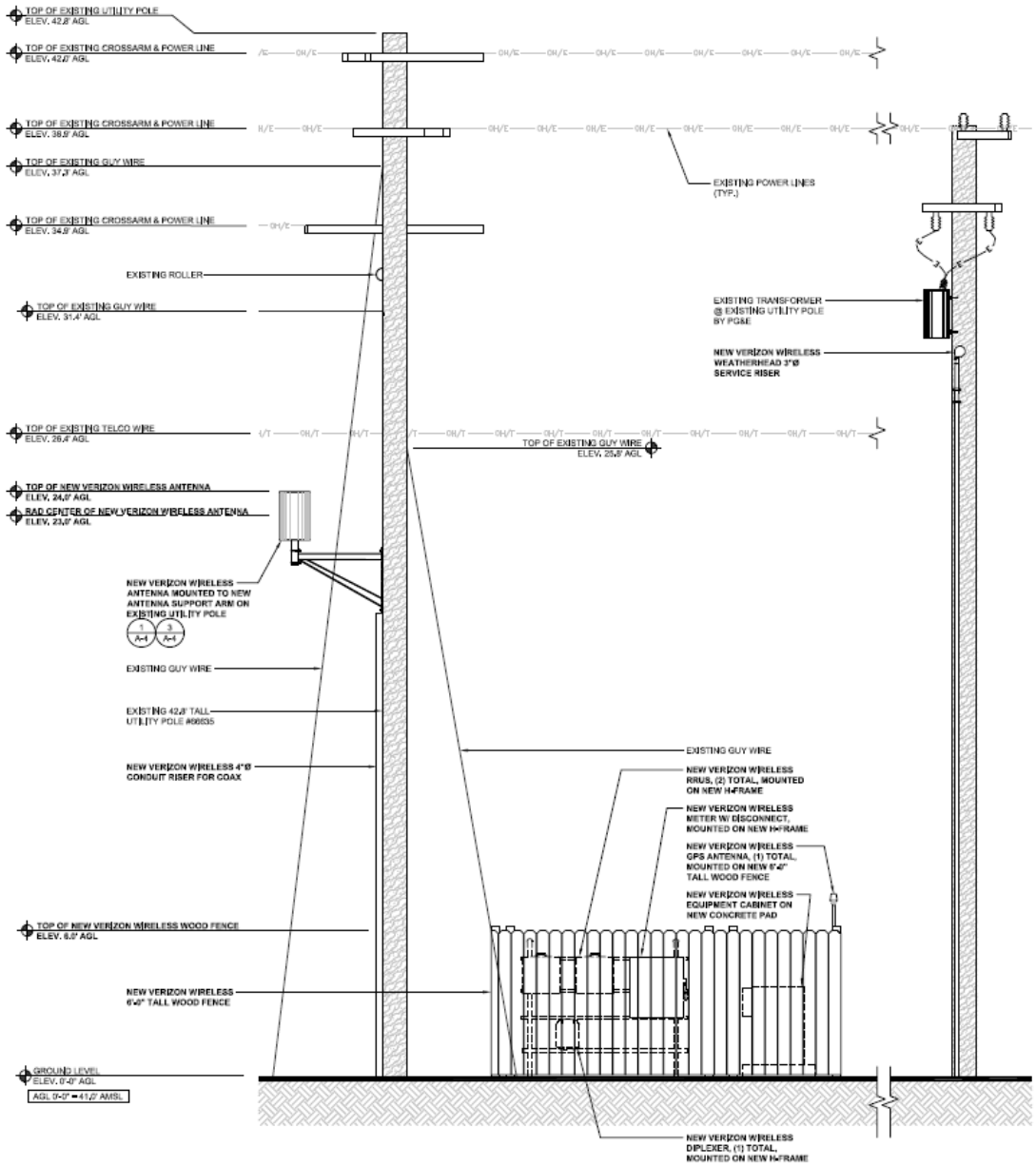

PROJECT

Minor Use Permit / Coastal Development Permit
VERIZON / DRC2014-00050

EXHIBIT

West Elevation

Need Case for: South Cayucos SC1

Existing Coverage

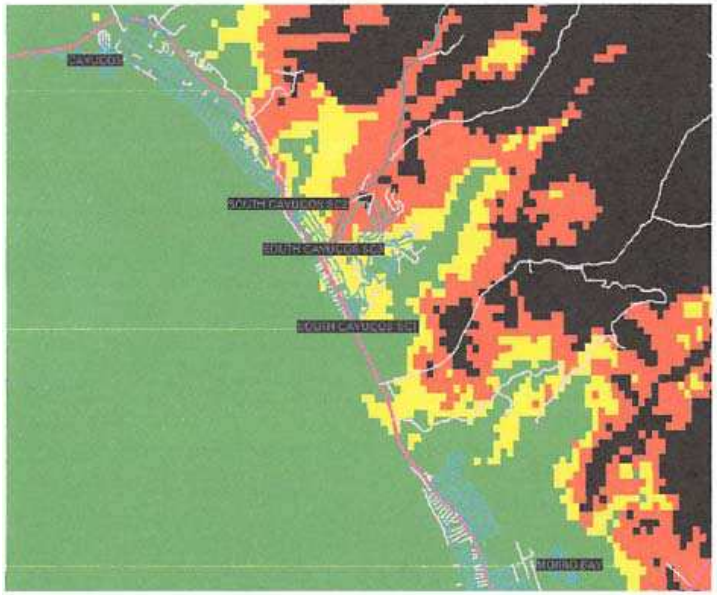

Proposed Coverage

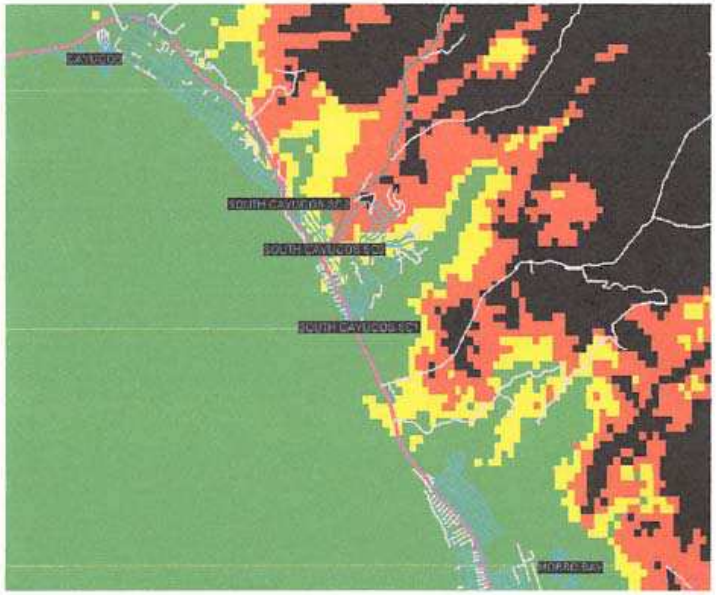

The proposed South Cayucos SC1 site is a capacity site which will add needed capacity to support residential portions of southern Cayucos with improved data capacity. Coverage and capacity in this area are both in need of improvement. This small cell should add ample capacity to support the growth in residential use while improving weak in-building coverage in the area.
Green=Good In-Building, Yellow= Good In-Vehicle, Red=Good on-Street.

PROJECT
Minor Use Permit / Coastal Development Permit
VERIZON / DRC2014-00050

EXHIBIT
Coverage Propagation Map