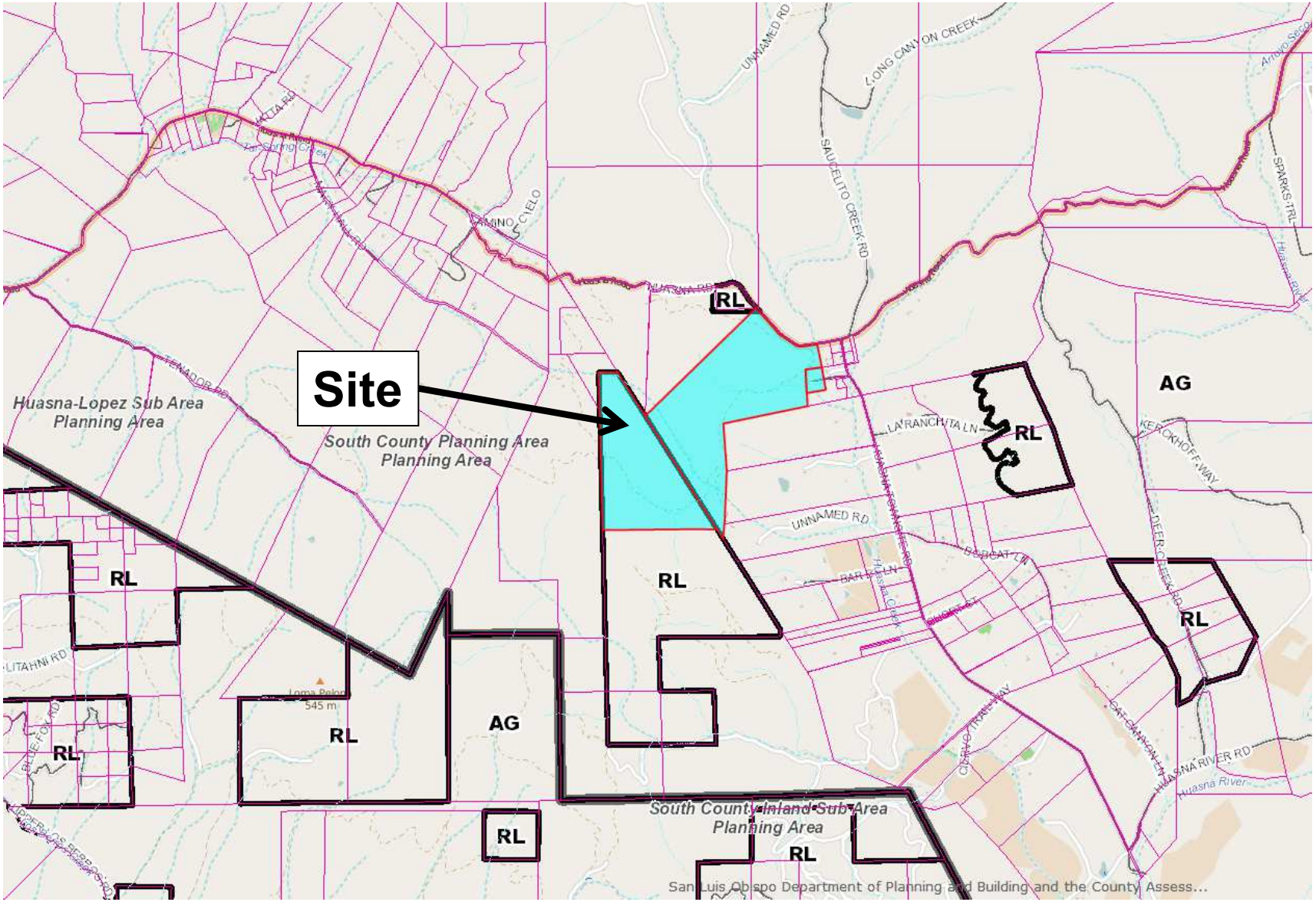

PROJECT

Lot Line Adjustment

Obispo 400, LLC - SUB2013-00071/COAL 14-0047

EXHIBIT

Vicinity- Land Use Category Map

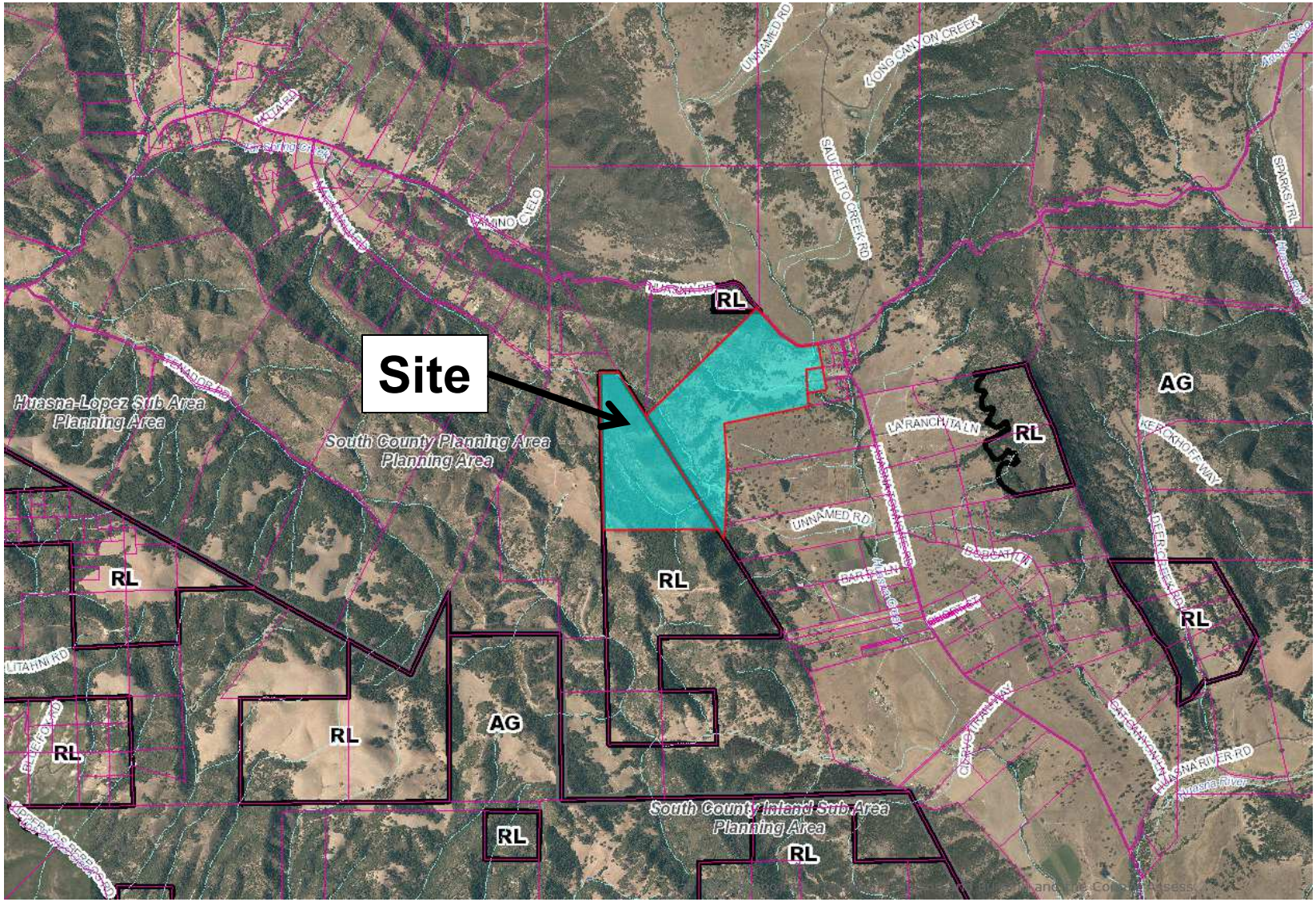

PROJECT

Lot Line Adjustment

Obispo 400, LLC - SUB2013-00071/COAL 14-0047

EXHIBIT

Aerial

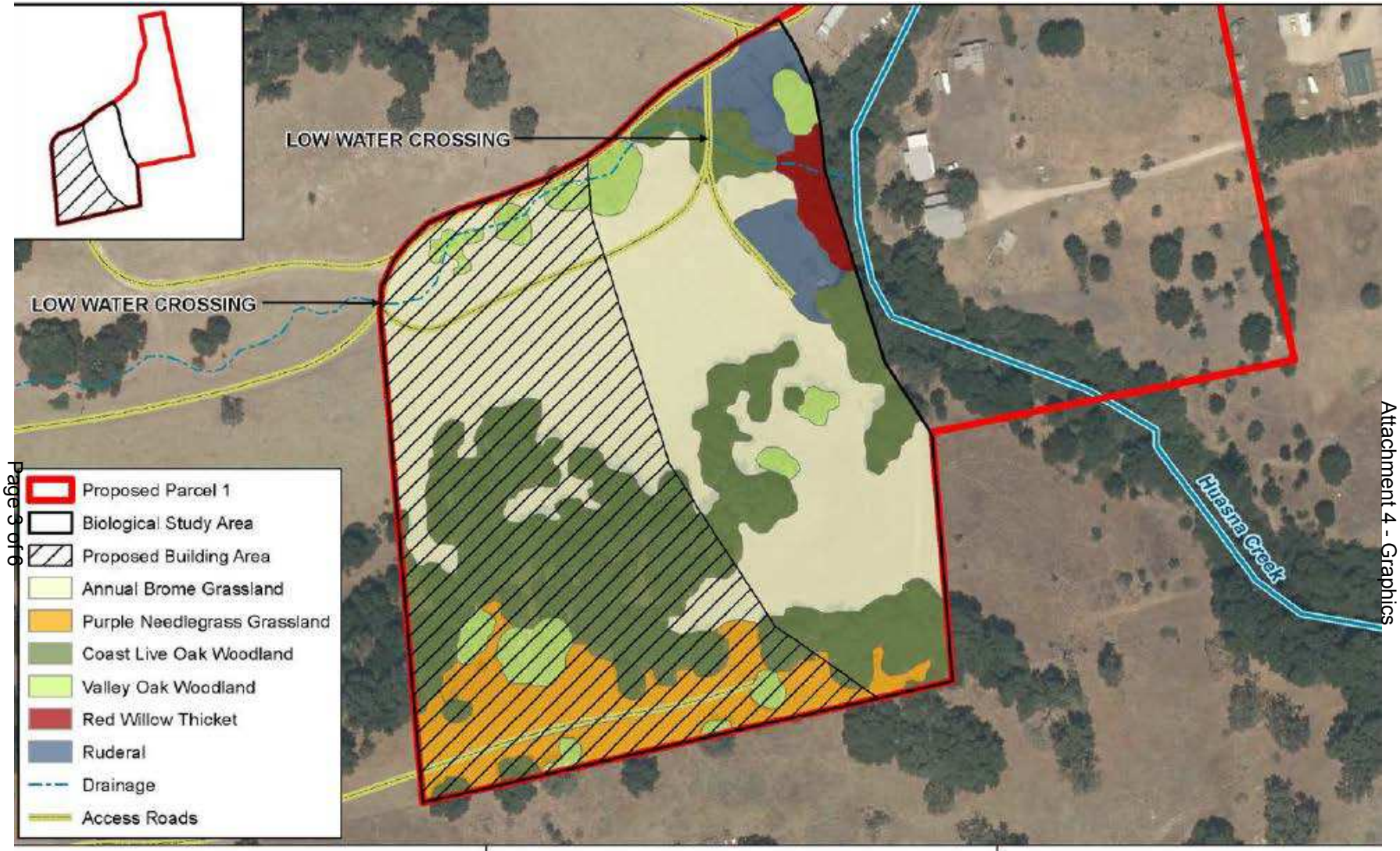

SWCA
ENVIRONMENTAL CONSULTANTS

Habitat Map
Obispo 400 Project

PROJECT
Lot Line Adjustment
Obispo 400, LLC - SUB2013-00071/COAL 14-0047

EXHIBIT
Biological Study Area and Proposed building area

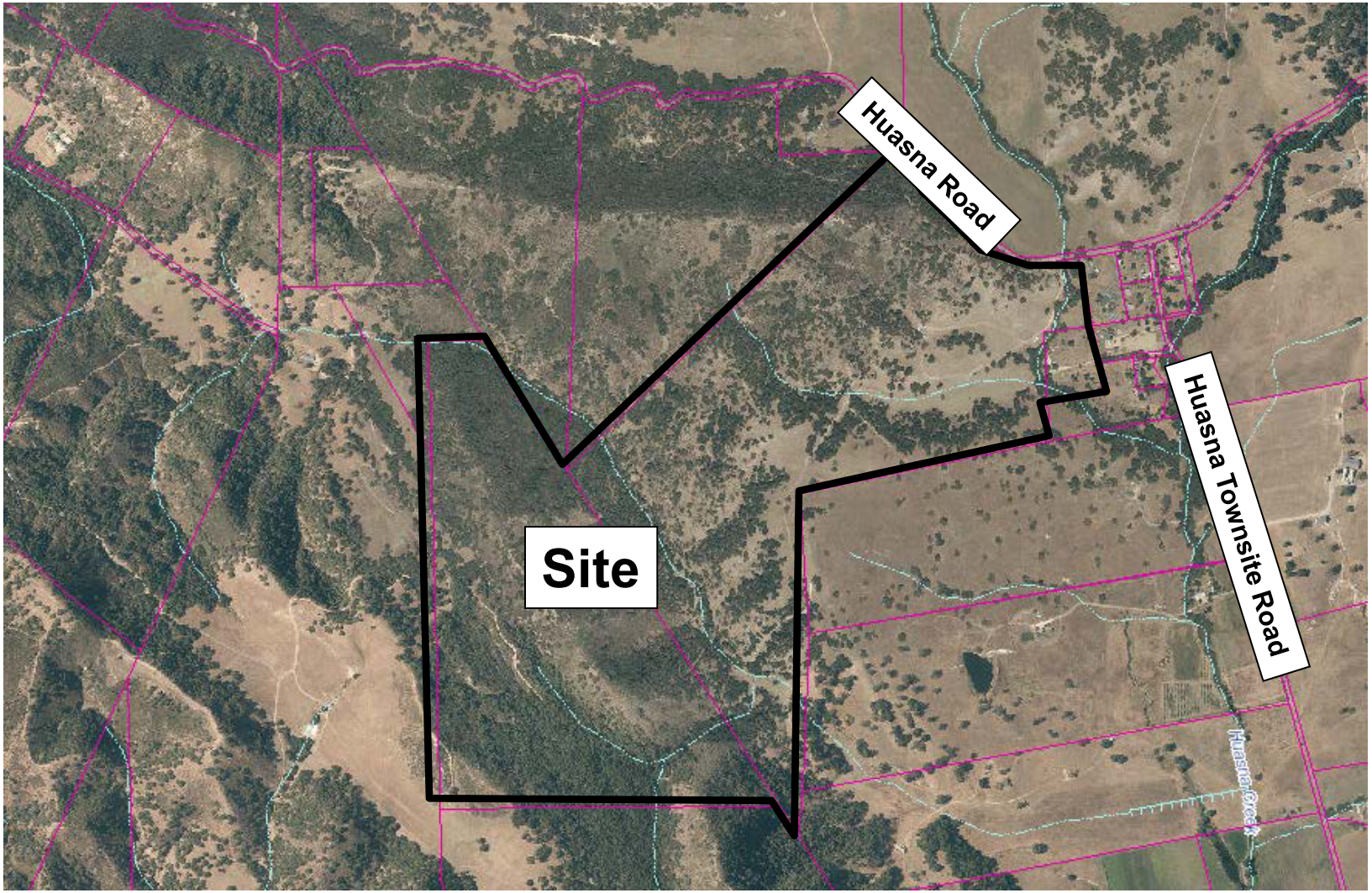

PROJECT

Lot Line Adjustment
Obispo 400, LLC - SUB2013-00071/COAL 14-0047

EXHIBIT

Aerial

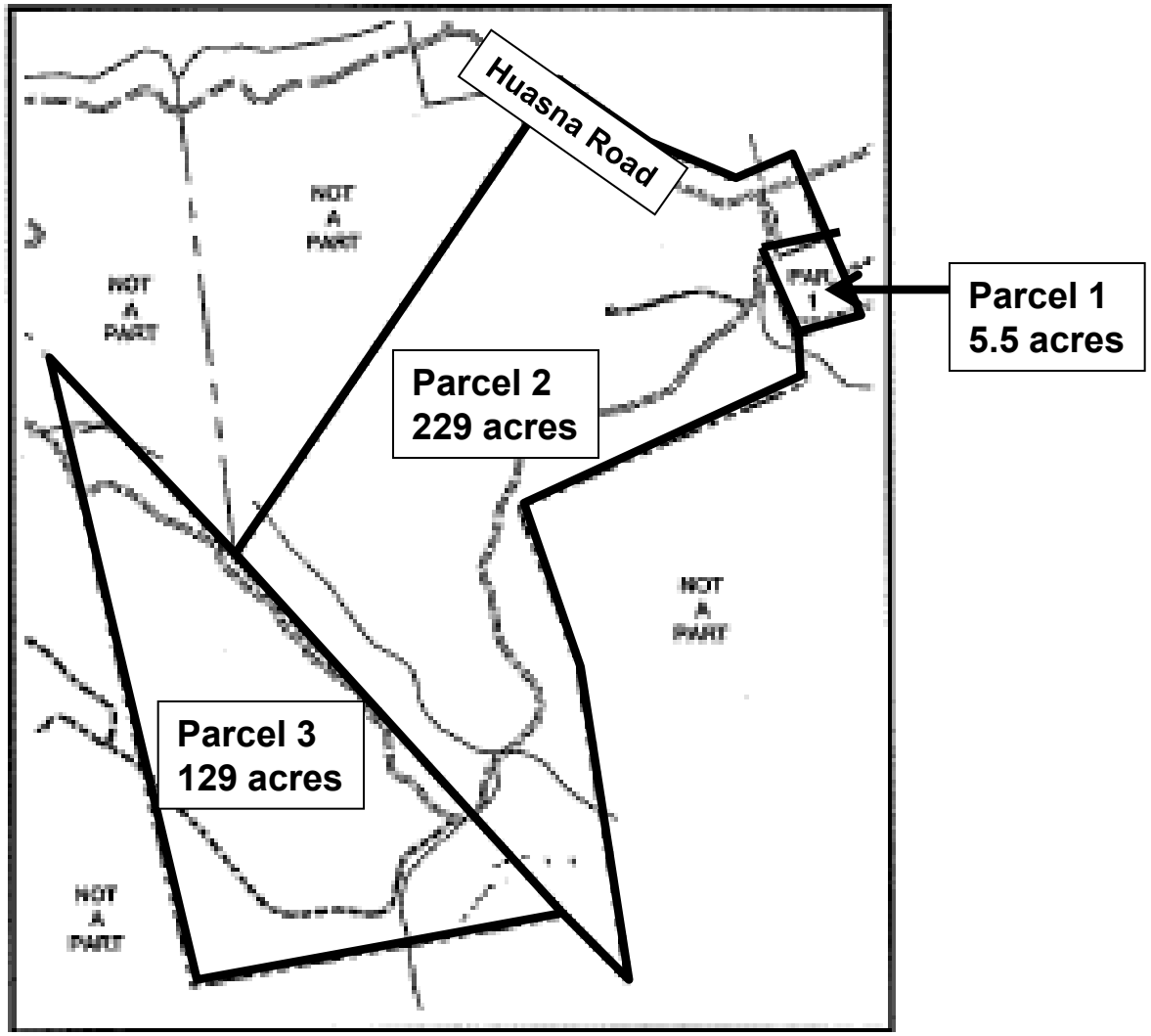

PROJECT

Lot Line Adjustment
Obispo 400, LLC - SUB2013-00071/COAL 14-0047

EXHIBIT

Lot Line Adjustment Map

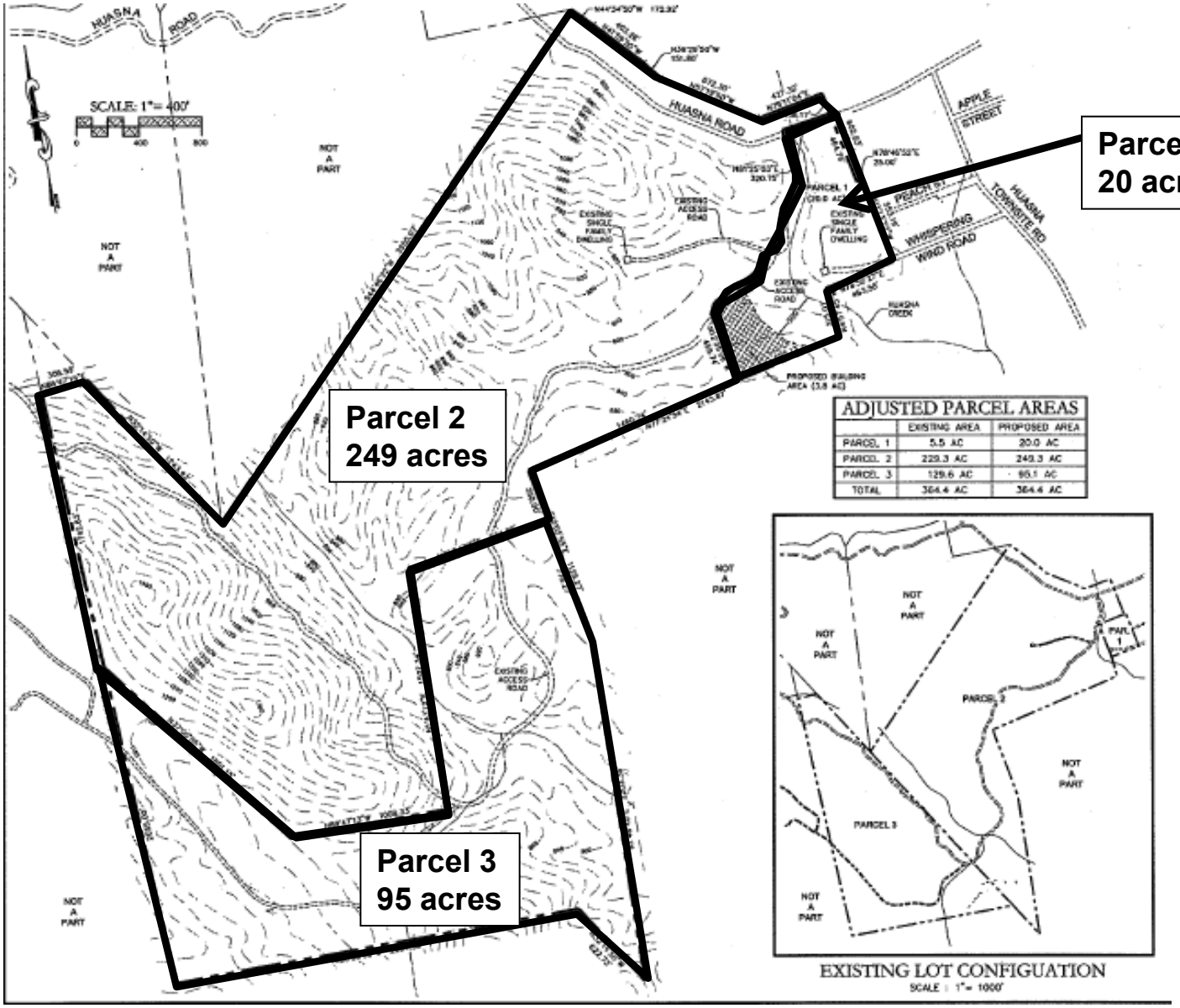

	EXISTING AREA	PROPOSED AREA
PARCEL 1	5.5 AC	20.0 AC
PARCEL 2	229.3 AC	249.3 AC
PARCEL 3	129.6 AC	95.1 AC
TOTAL	364.4 AC	364.4 AC

PROJECT

Lot Line Adjustment
Obispo 400, LLC - SUB2013-00071/COAL 14-0047

EXHIBIT

Lot Line Adjustment Map