ATTACHMENT 03

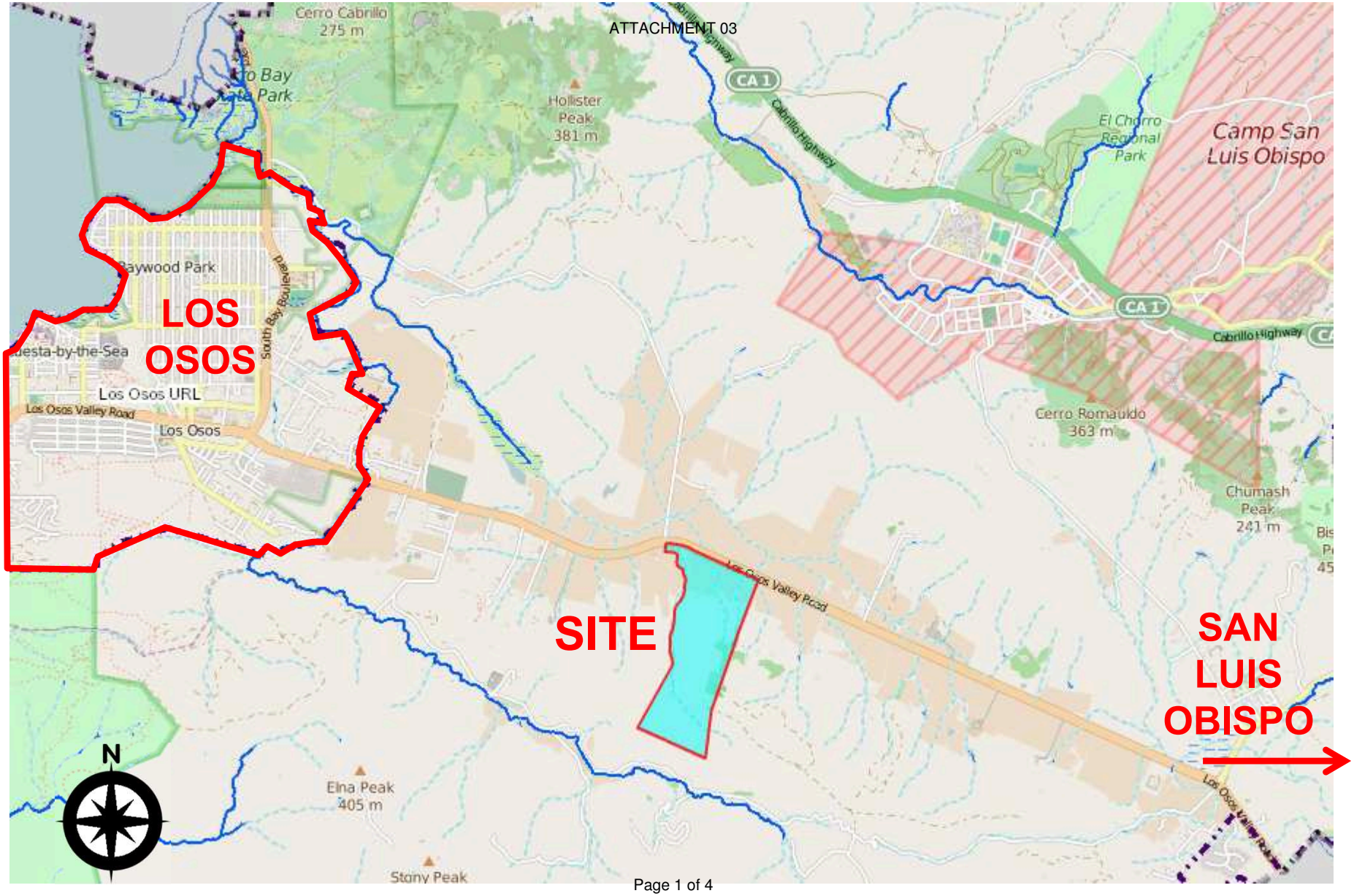

PROJECT

Minor Use Permit/Coastal Development Permit
Spradlin / DRC2015-00036

EXHIBIT

Vicinity Map

ATTACHMENT 03

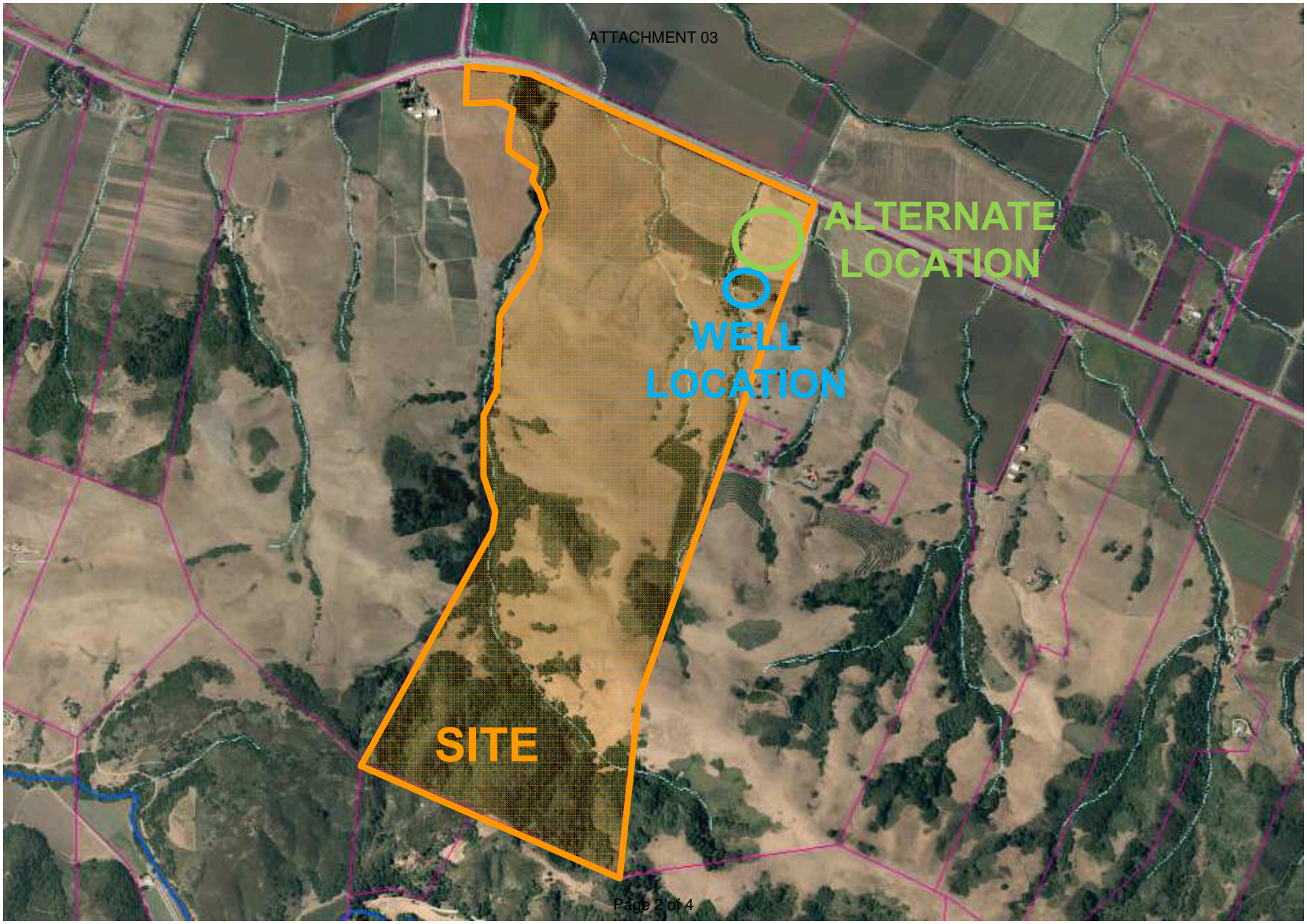

PROJECT

Minor Use Permit/Coastal Development Permit
Spradlin / DRC2015-00036

EXHIBIT

Aerial Map

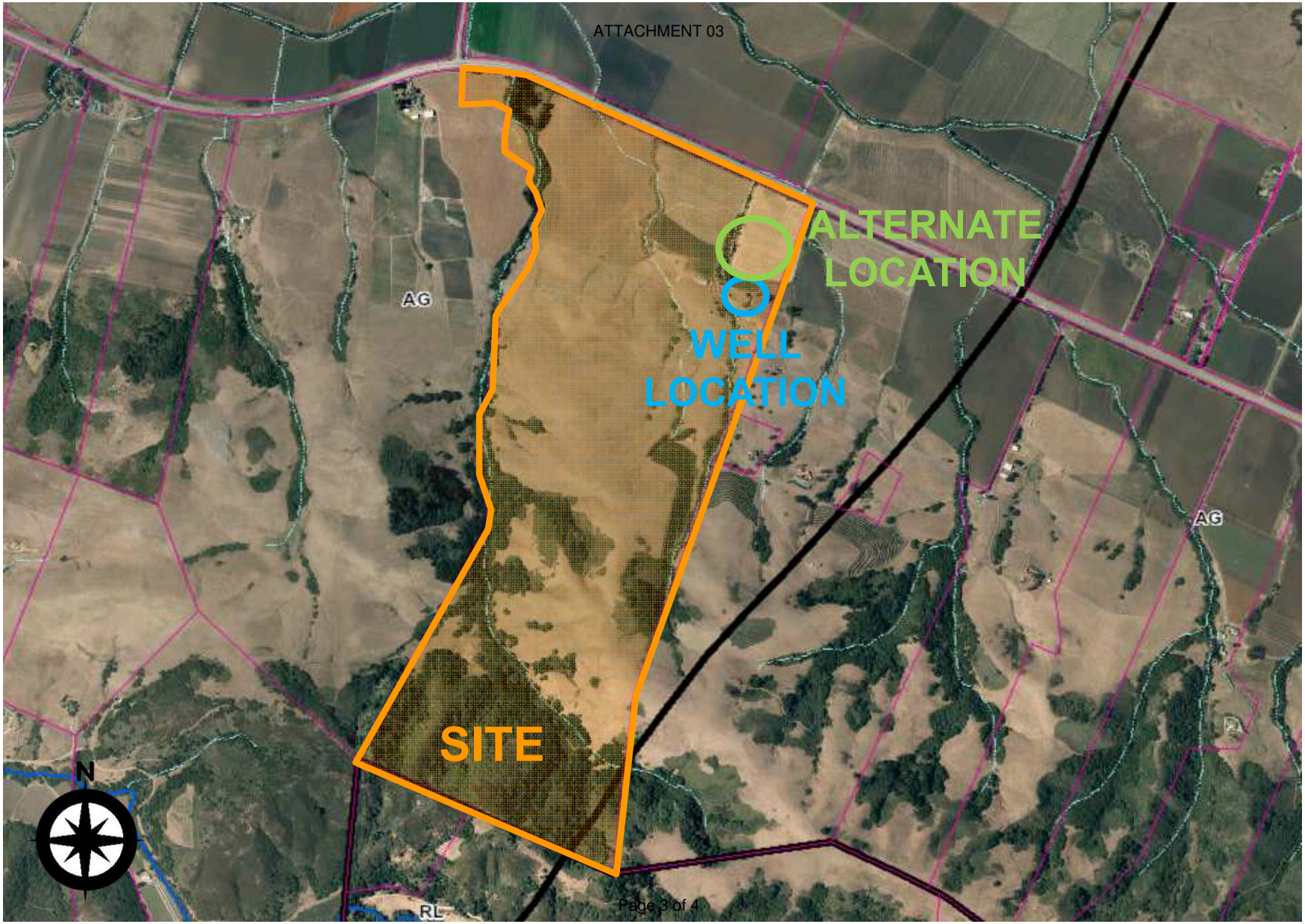

PROJECT

Minor Use Permit/Coastal Development Permit
Spradlin / DRC2015-00036

EXHIBIT

Land Use Category Map

ATTACHMENT 03



N

PROJECT

Minor Use Permit/Coastal Development Permit
Spradlin / DRC2015-00036

EXHIBIT

Well Location