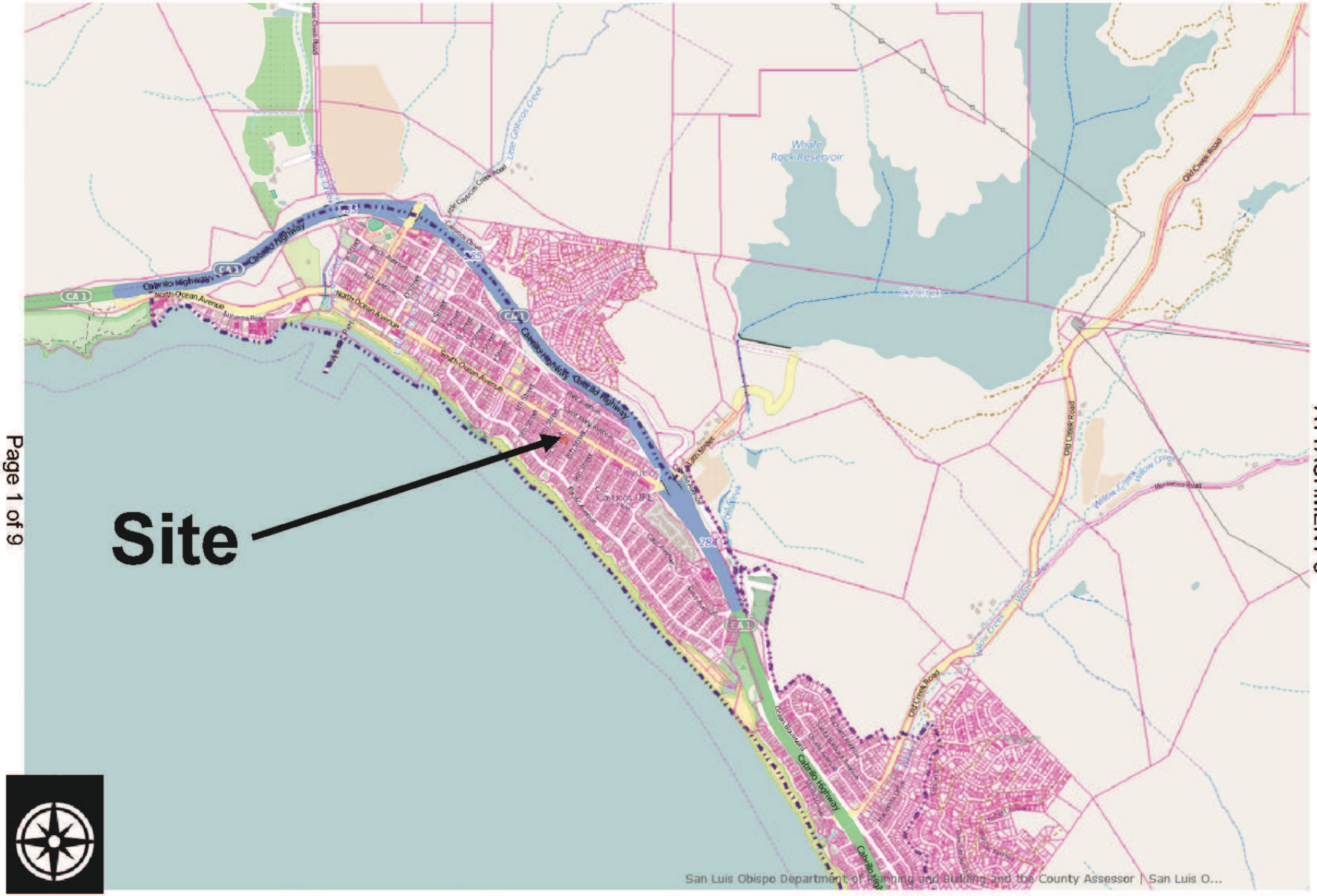

PROJECT

Minor Use Permit / Coastal Development Permit
SCARRONE / DRC2014-00008

EXHIBIT

Vicinity Map

PROJECT

Minor Use Permit / Coastal Development Permit
SCARRONE / DRC2014-00008

EXHIBIT

Land Use Category Map

PROJECT

Minor Use Permit / Coastal Development Permit
SCARRONE / DRC2014-00008

EXHIBIT

Aerial Photograph

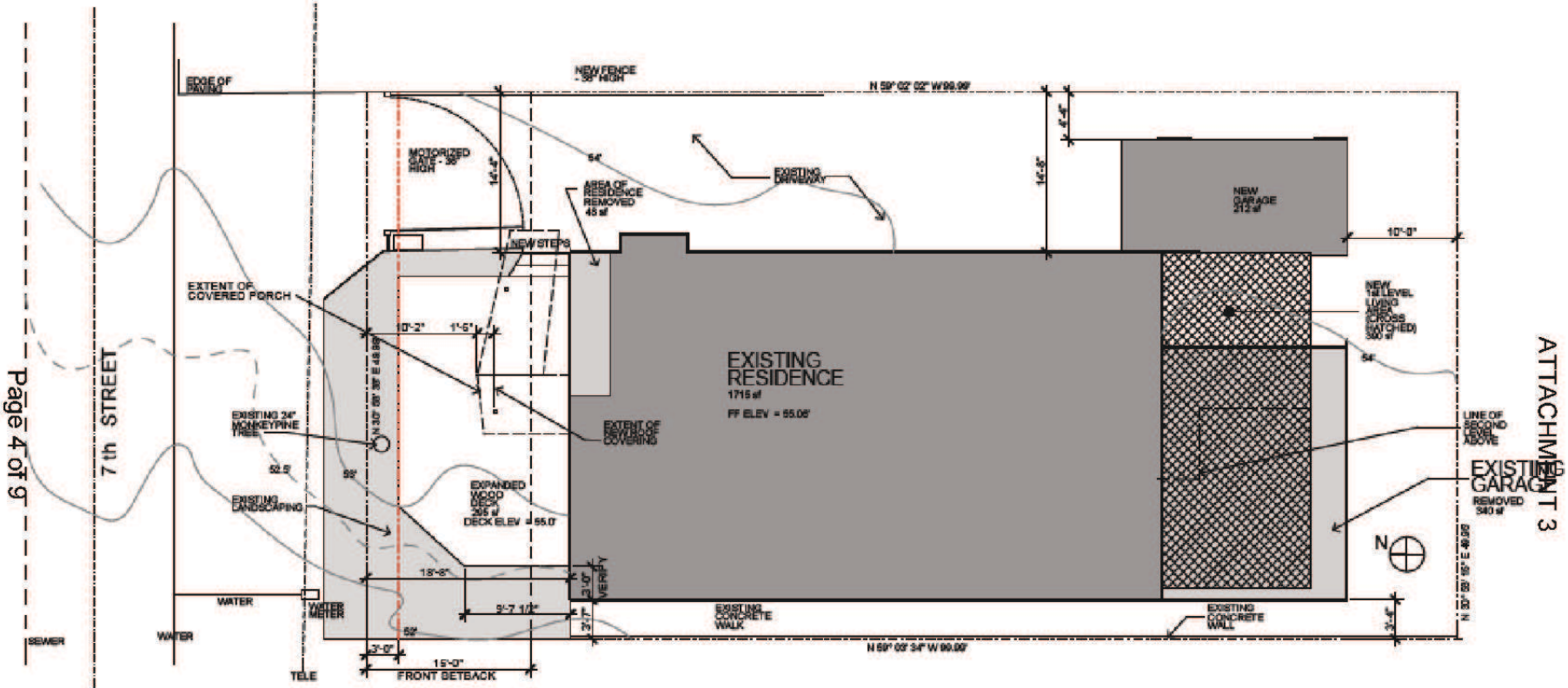

SITE PLAN

SCALE: 1/8" = 1'-0"

PROJECT

Minor Use Permit / Coastal Development Permit
SCARRONE / DRC2014-00008

EXHIBIT

Site Plan

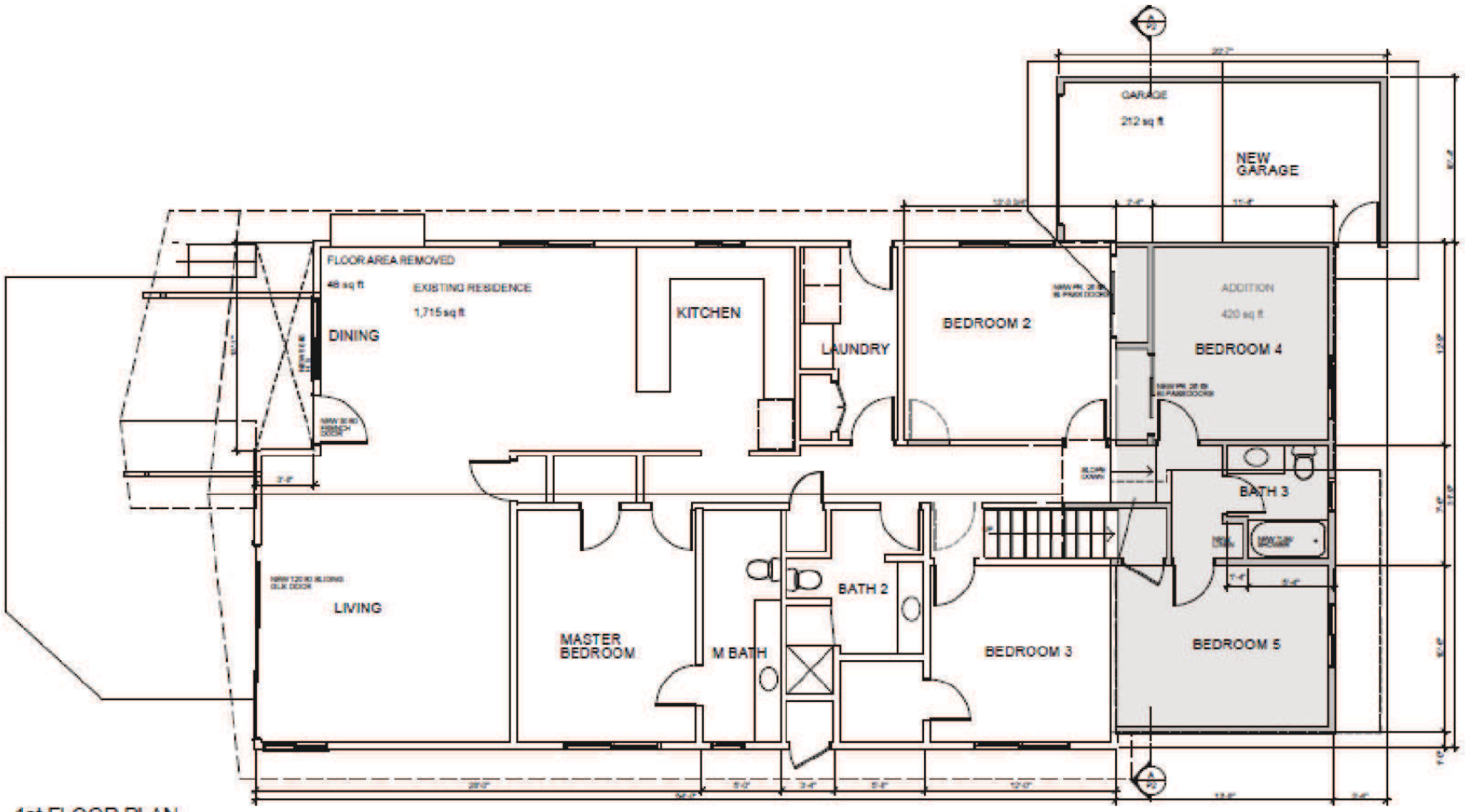

1st FLOOR PLAN

SCALE: 1/4" = 1'-0"

PROJECT

Minor Use Permit / Coastal Development Permit
SCARRONE / DRC2014-00008

EXHIBIT

1st Floor Plan

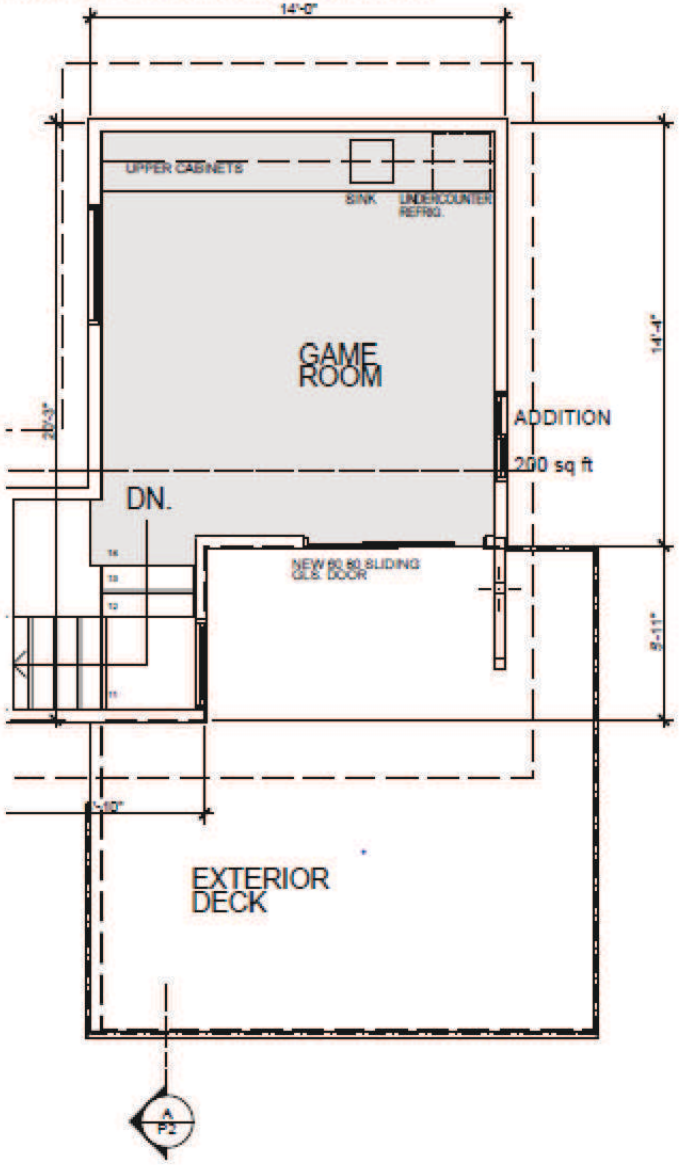

2ND FLOOR PLAN

SCALE: 1/4" = 1'-0"

PROJECT

Minor Use Permit / Coastal Development Permit
SCARRONE / DRC2014-00008

EXHIBIT

2nd Floor Plan

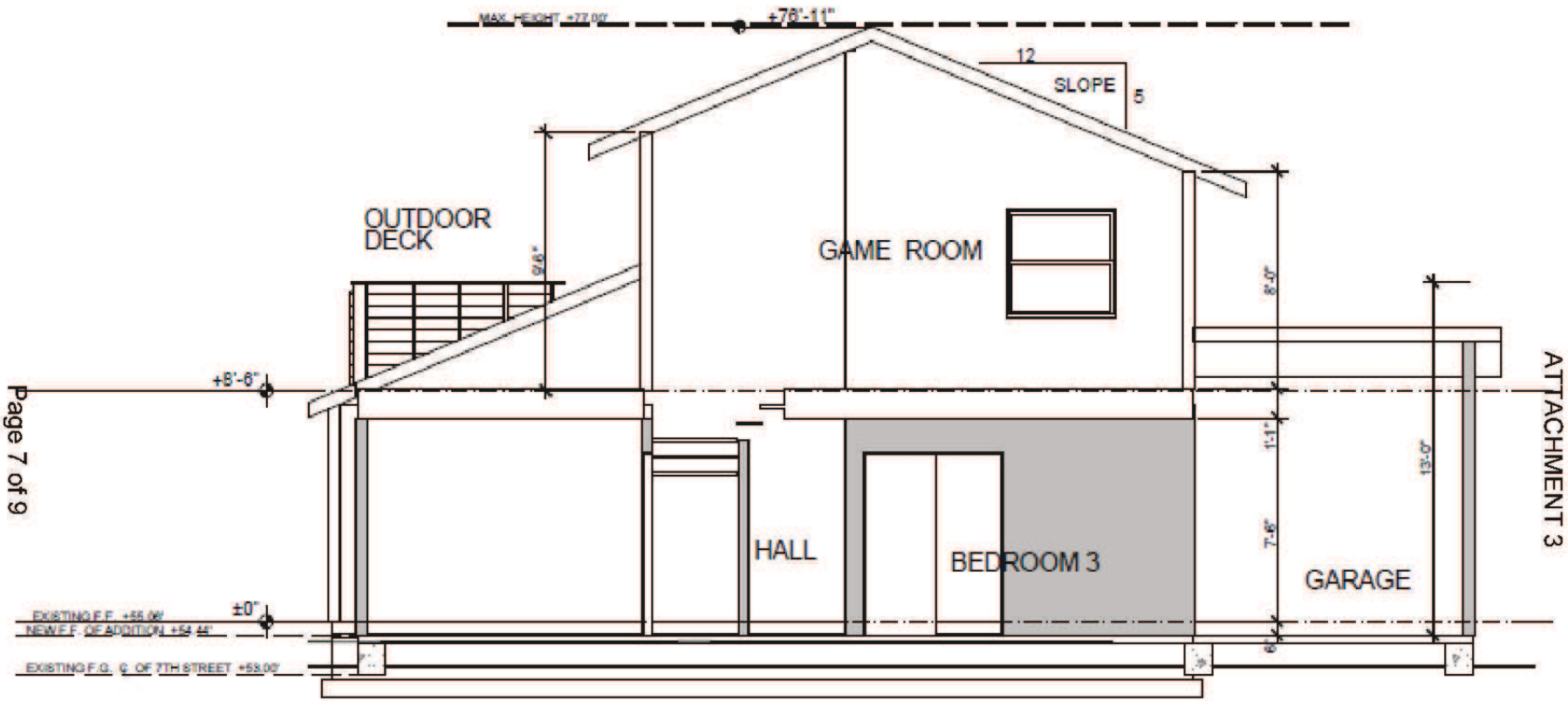

SECTION A

SCALE: 1/4" = 1'-0"

PROJECT

Minor Use Permit / Coastal Development Permit
SCARRONE / DRC2014-00008

EXHIBIT

Interior Elevations

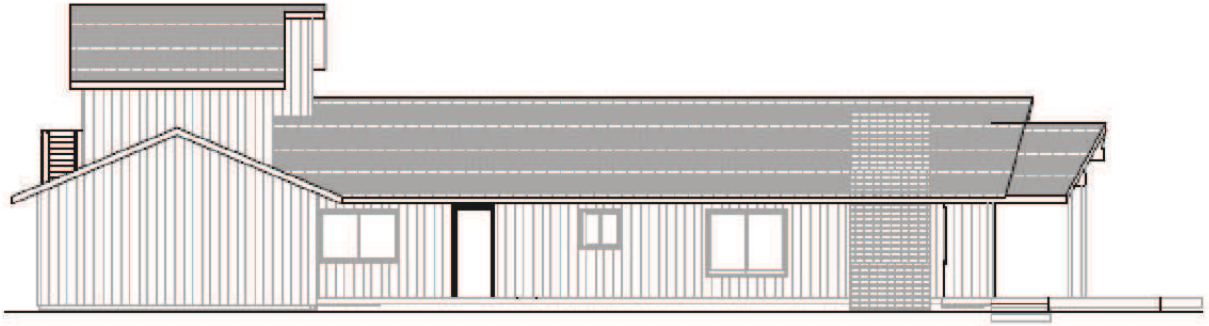

LEFT SIDE ELEVATION

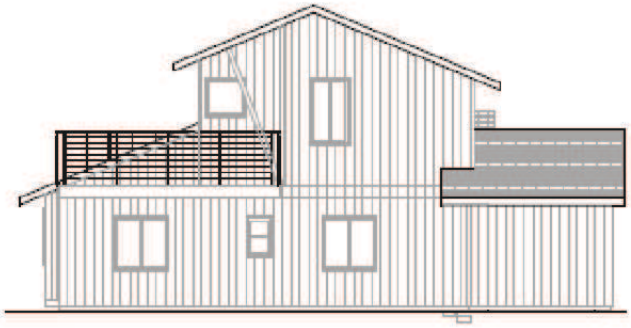

REAR ELEVATION

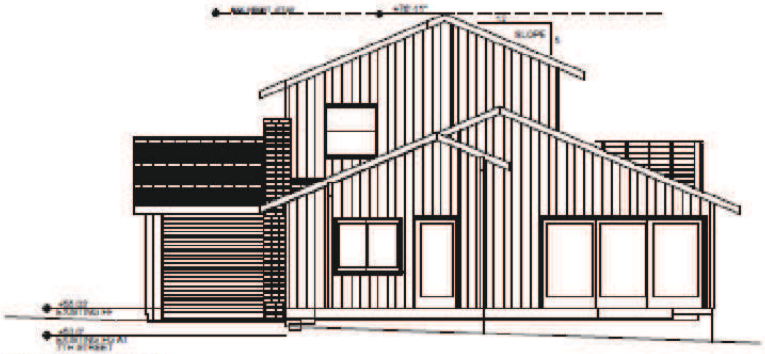

FRONT ELEVATION

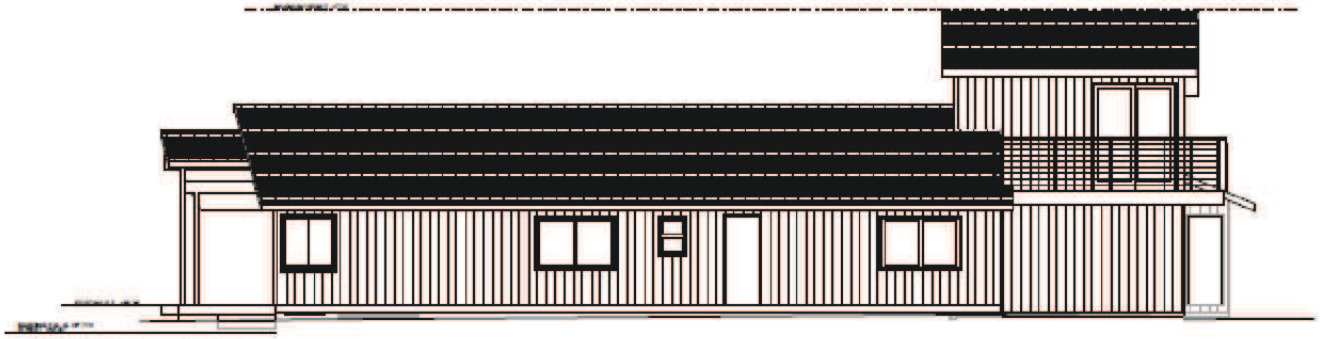

RIGHT SIDE ELEVATION

PROJECT

Minor Use Permit / Coastal Development Permit
SCARRONE / DRC2014-00008

EXHIBIT

Exterior Elevations

PROJECT

Minor Use Permit / Coastal Development Permit
SCARRONE / DRC2014-00008

EXHIBIT

Rear Perspective