U.S. Seasonal Drought Outlook

Valid for September 17 - December 31, 2015

Drought Tendency During the Valid Period

Released September 17, 2015

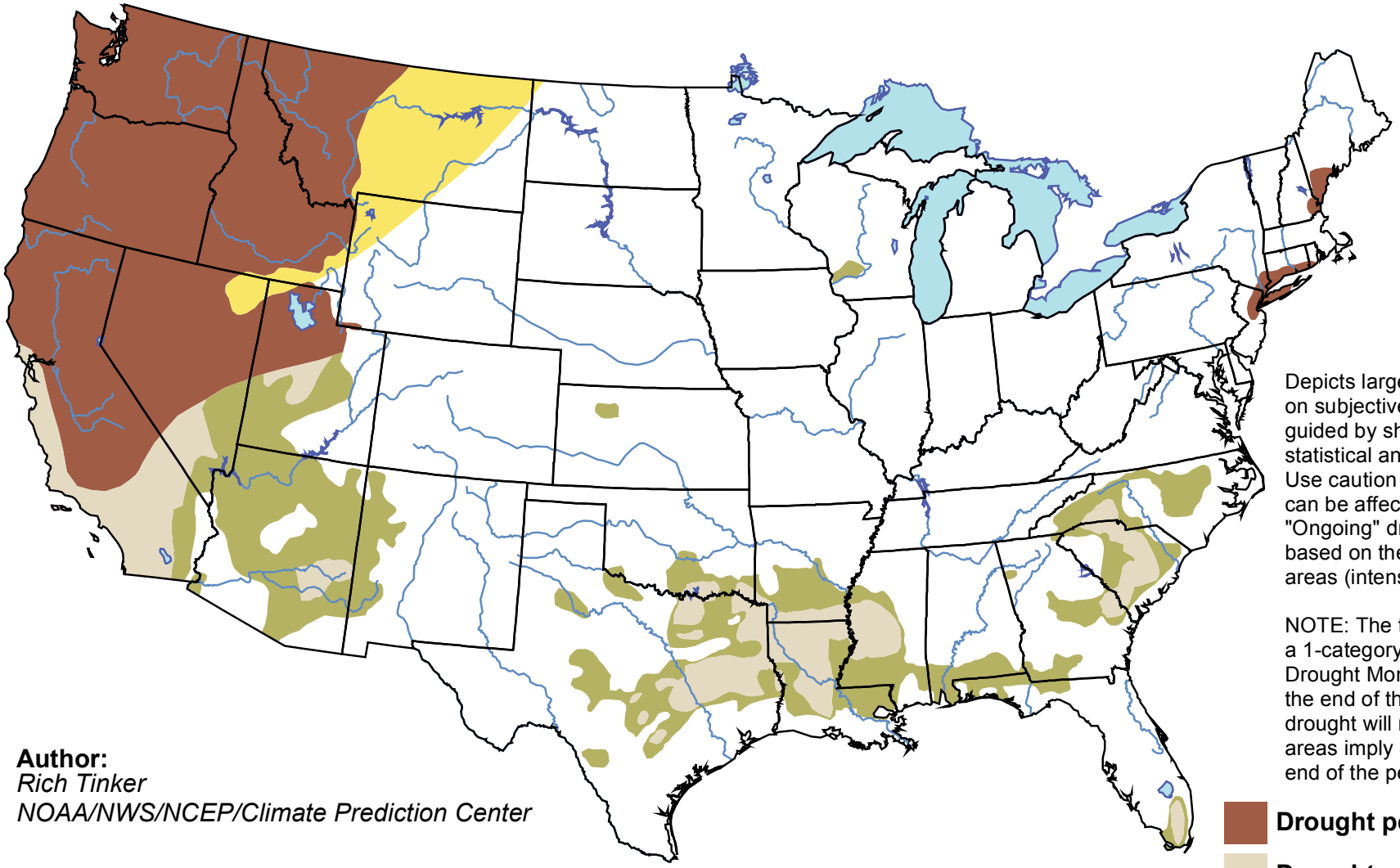

Depicts large-scale trends based on subjectively derived probabilities guided by short- and long-range statistical and dynamical forecasts. Use caution for applications that can be affected by short lived events. "Ongoing" drought areas are based on the U.S. Drought Monitor areas (intensities of D1 to D4).

NOTE: The tan areas imply at least a 1-category improvement in the Drought Monitor intensity levels by the end of the period, although drought will remain. The green areas imply drought removal by the end of the period (D0 or none).

- **Drought persists/intensifies**
- **Drought remains but improves**
- **Drought removal likely**
- **Drought development likely**

Author:
Rich Tinker
NOAA/NWS/NCEP/Climate Prediction Center

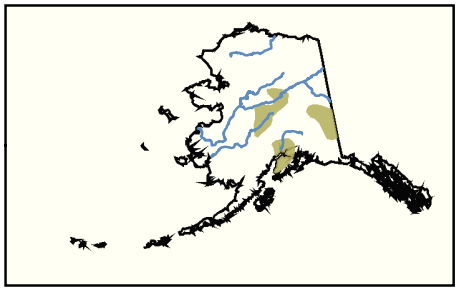

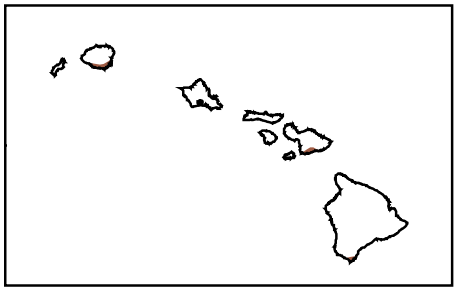

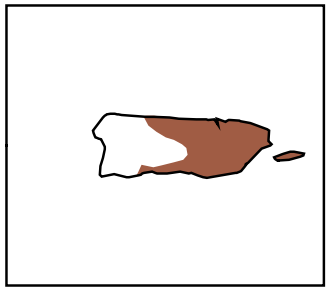

http://go.usa.gov/3eZ73