PROJECT

DTM2015-00001/ County of San Luis Obispo Parks & Recreation Department

EXHIBIT

Vicinity Map

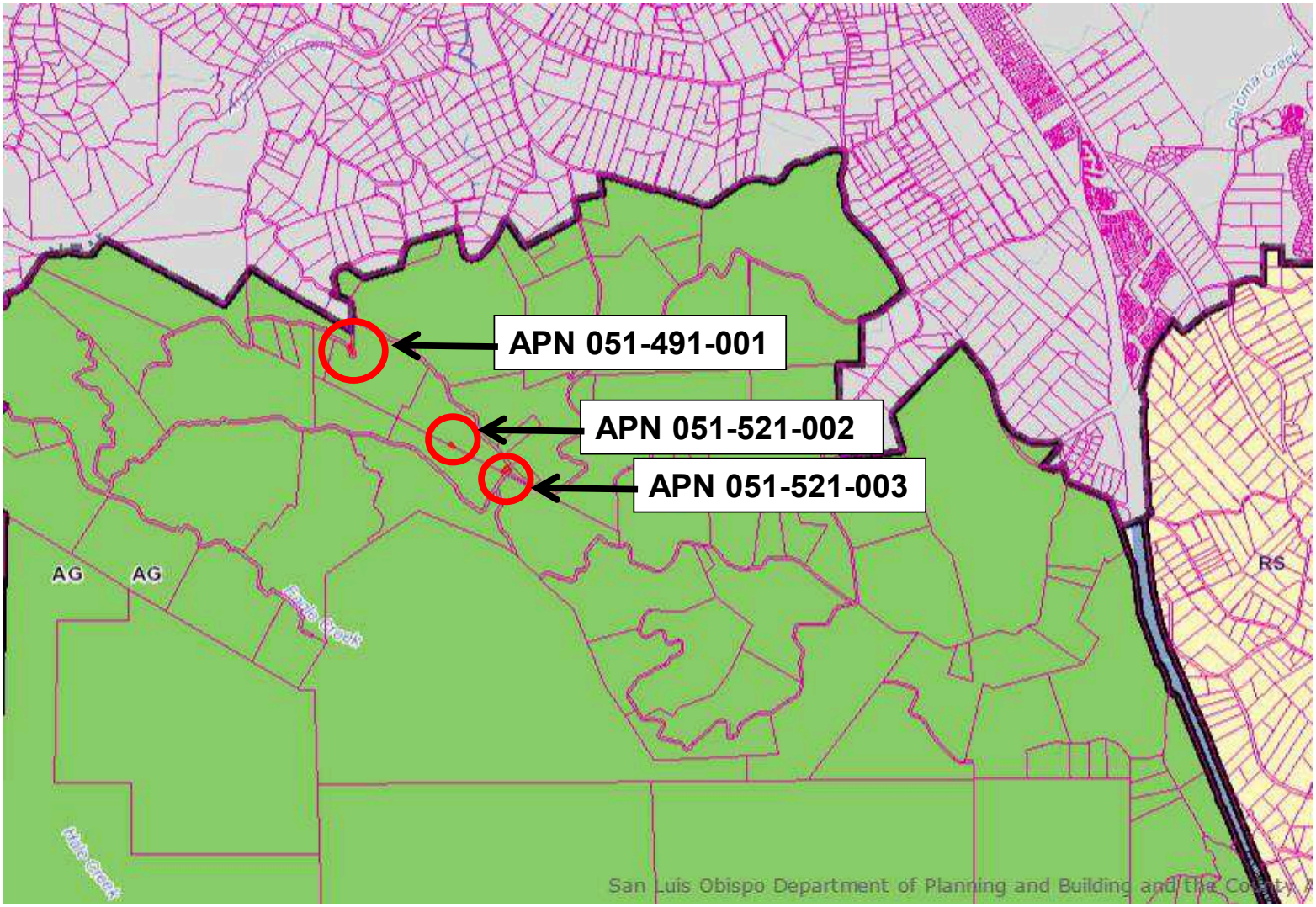

PROJECT

DTM2015-00001/ County of San Luis Obispo Parks & Recreation Department

EXHIBIT

Land-Use Map

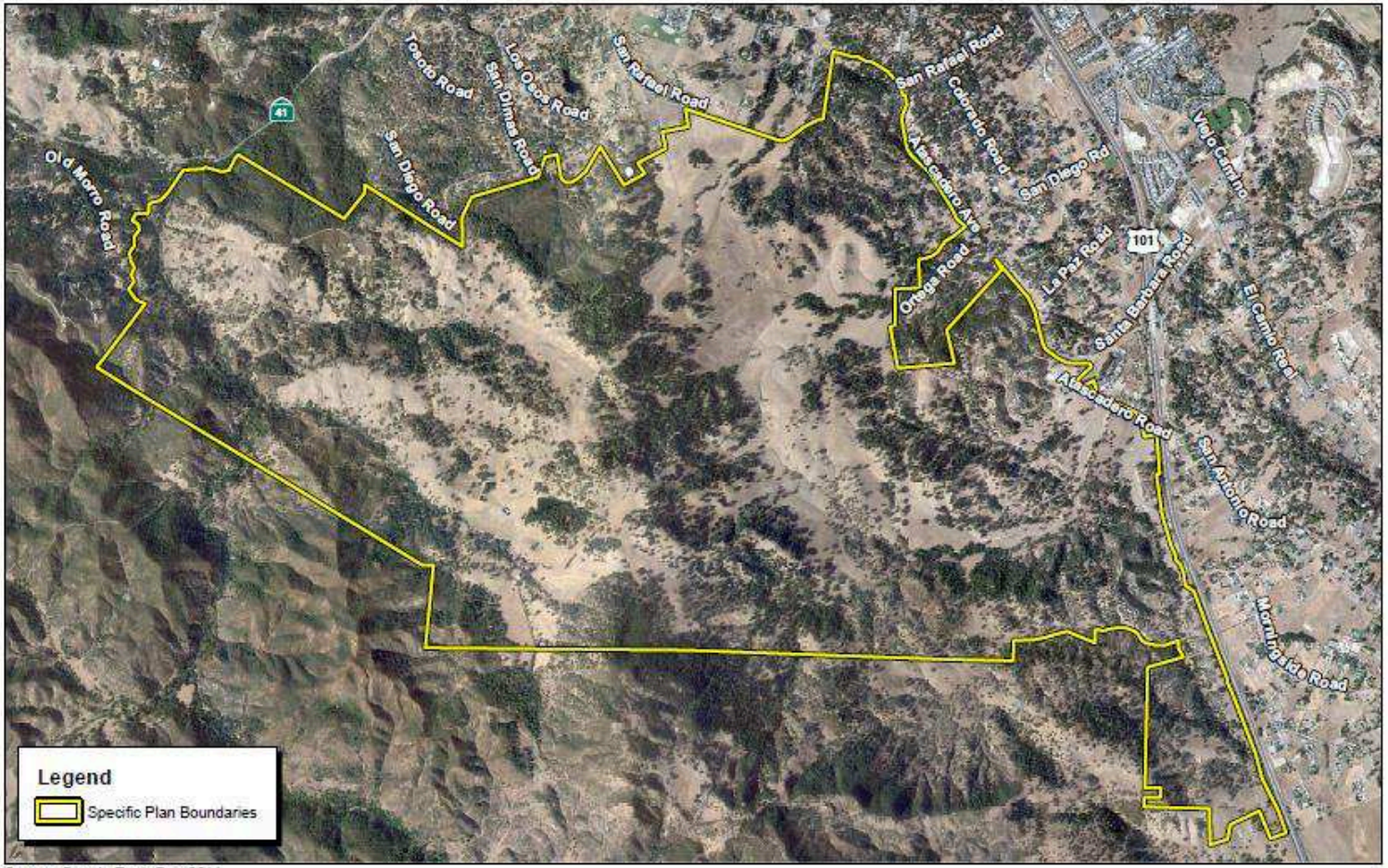

Source: Google Earth Pro, 2011.

Exhibit 2

PROJECT

DTM2015-00001/ County of San Luis Obispo Parks & Recreation Department

EXHIBIT

Eagle Ranch Specific Plan Boundary

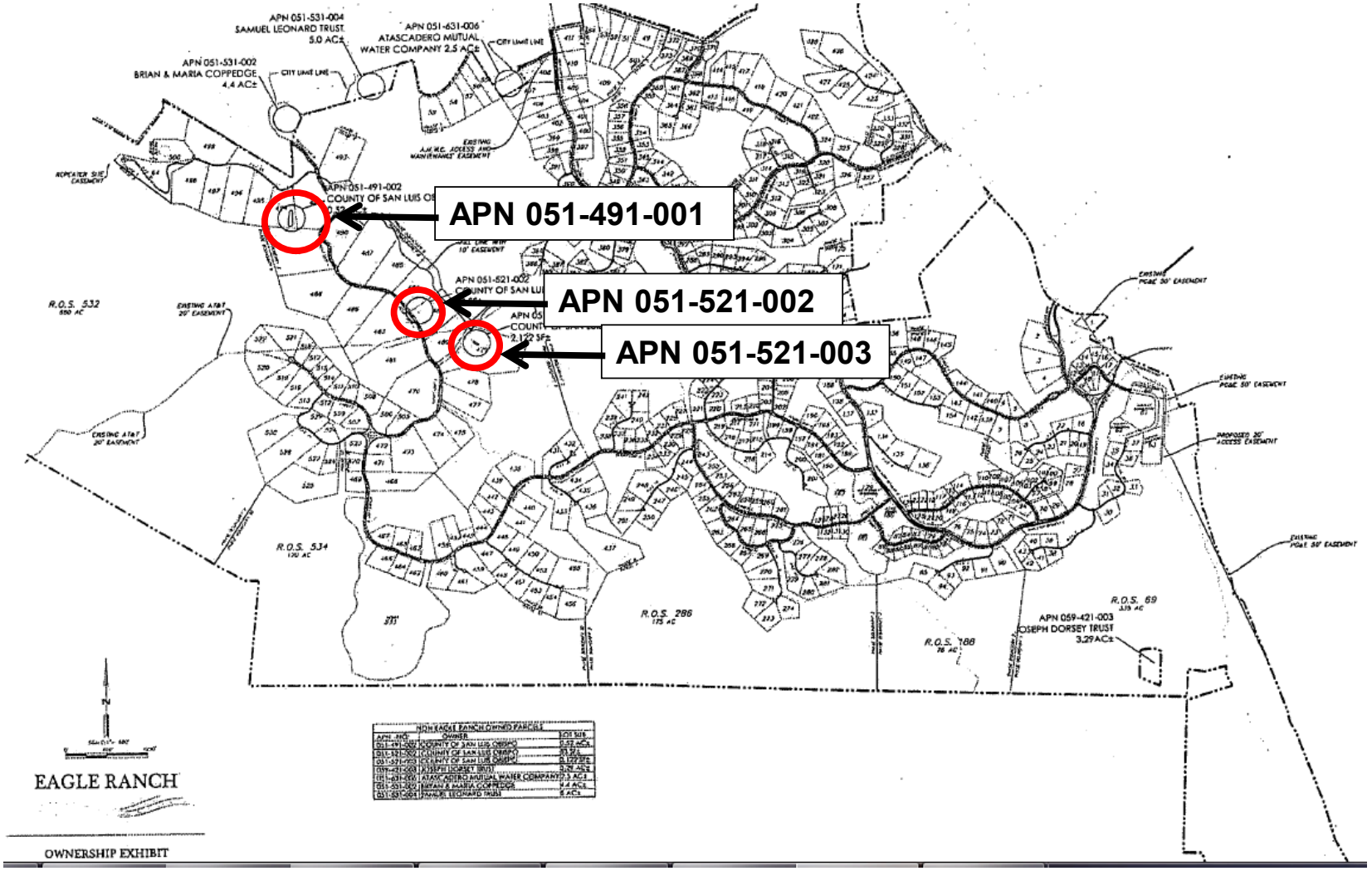

PROJECT

DTM2015-00001/ County of San Luis Obispo Parks & Recreation Department

EXHIBIT

Eagle Ranch Subdivision Site Plan

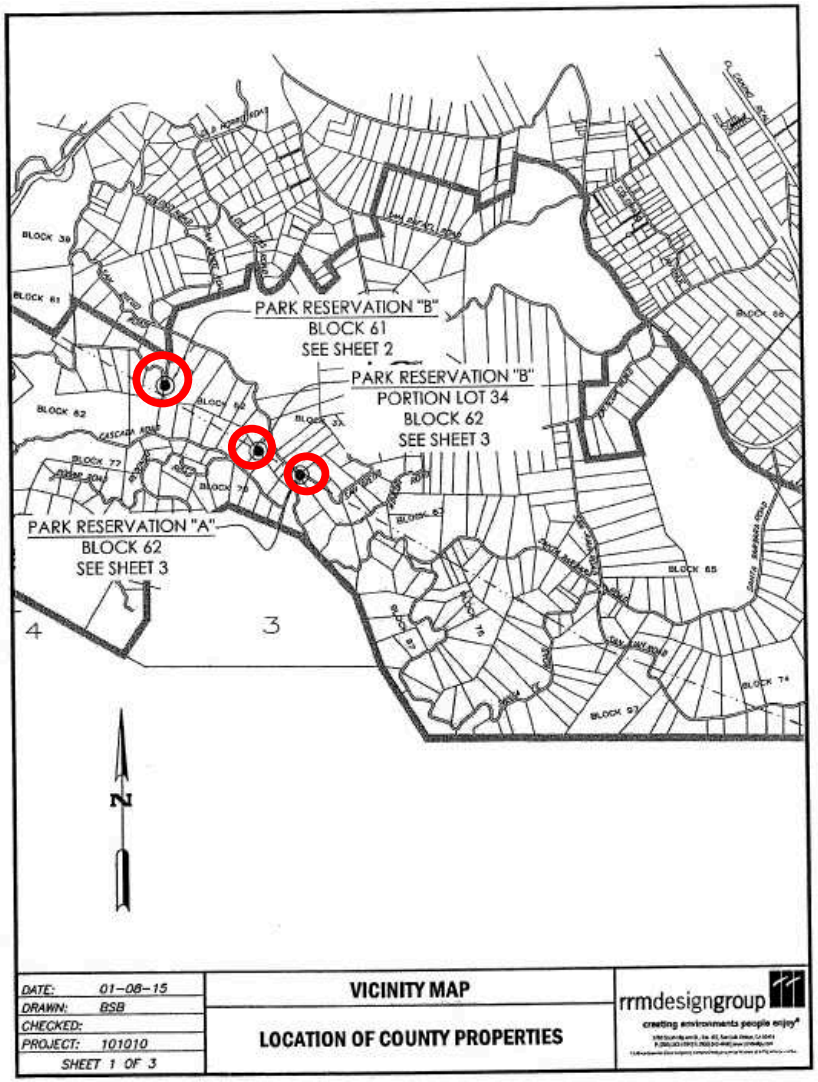

PROJECT

DTM2015-00001/ County of San Luis Obispo Parks & Recreation Department

EXHIBIT

Eagle Ranch Atascadero Colony Vicinity Map

APN 051-521-002
Detail A

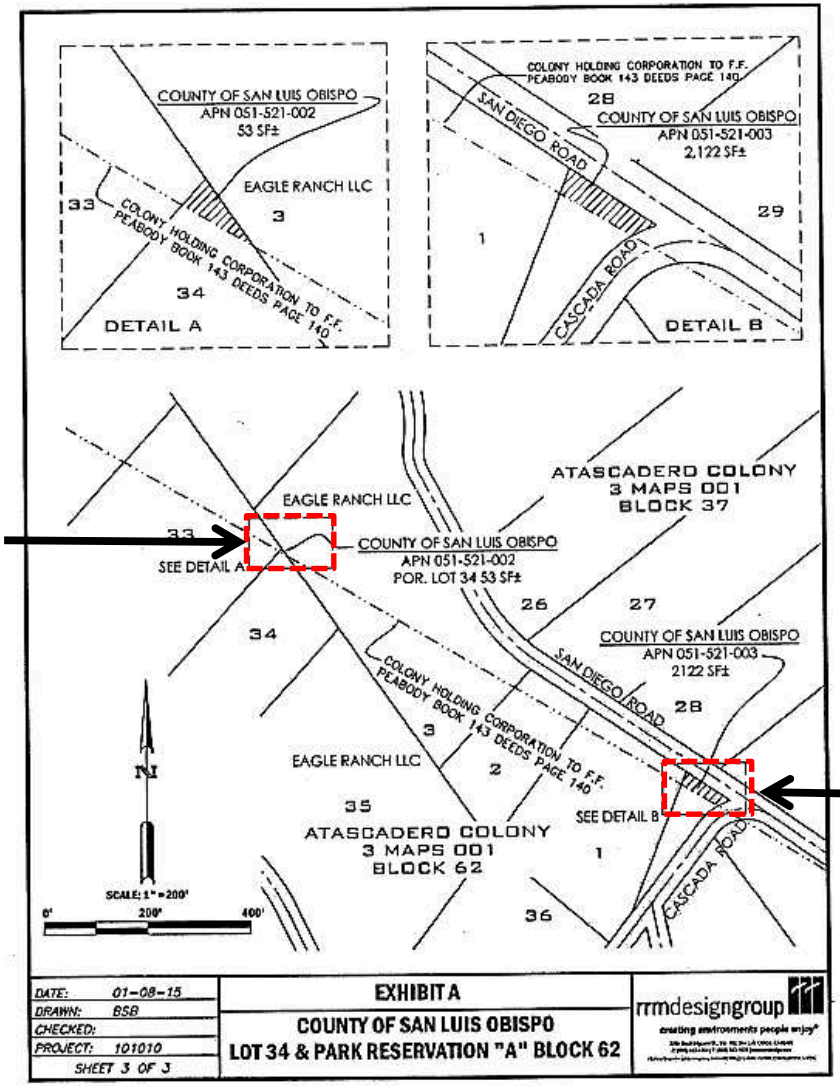

APN 051-521-003
Detail B
Parks Reservation A

PROJECT
DTM2015-00001/ County of San Luis Obispo Parks & Recreation Department

EXHIBIT
Site Plan (APN 051-521-002 & 003)

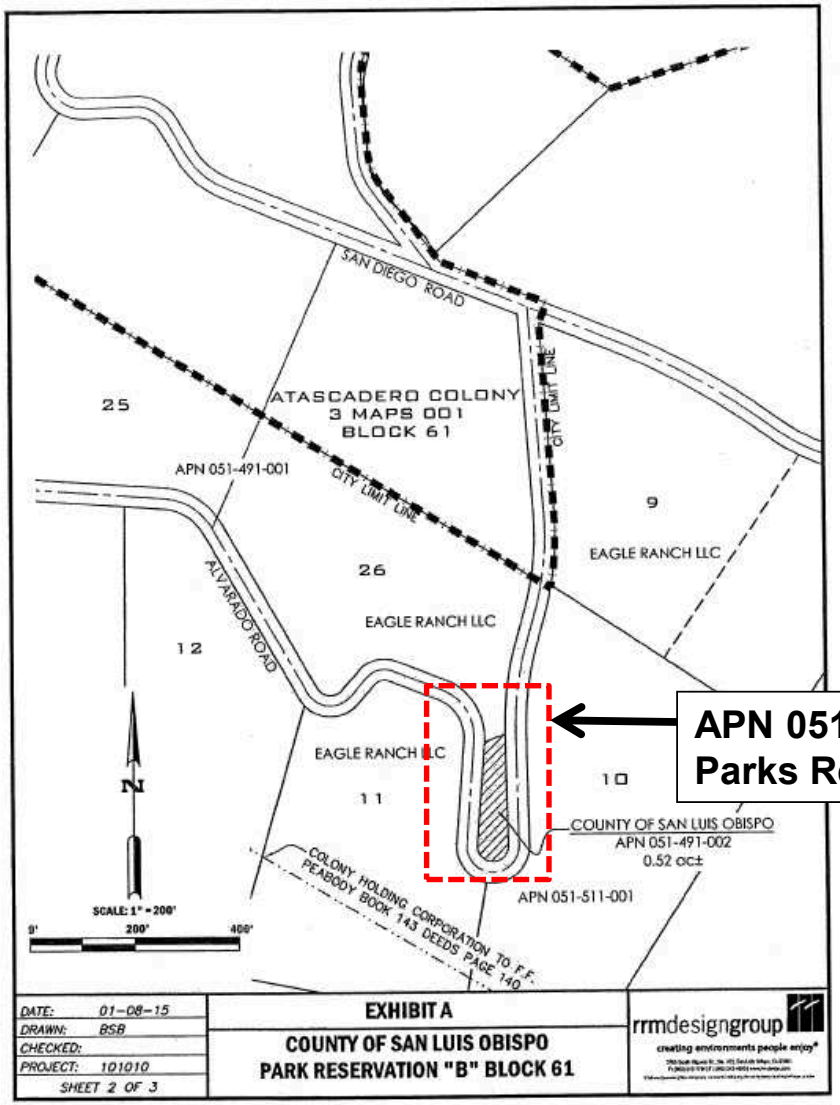

APN 051-491-001
Parks Reservation B

PROJECT

DTM2015-00001/ County of San Luis Obispo Parks & Recreation Department

EXHIBIT

Site Plan (APN 051-491-001)