Page 1 of 7

ATTACHMENT 3

**PROJECT**

Conditional Use Permit
Nichols / DRC2014-00065

**EXHIBIT**

Vicinity Map

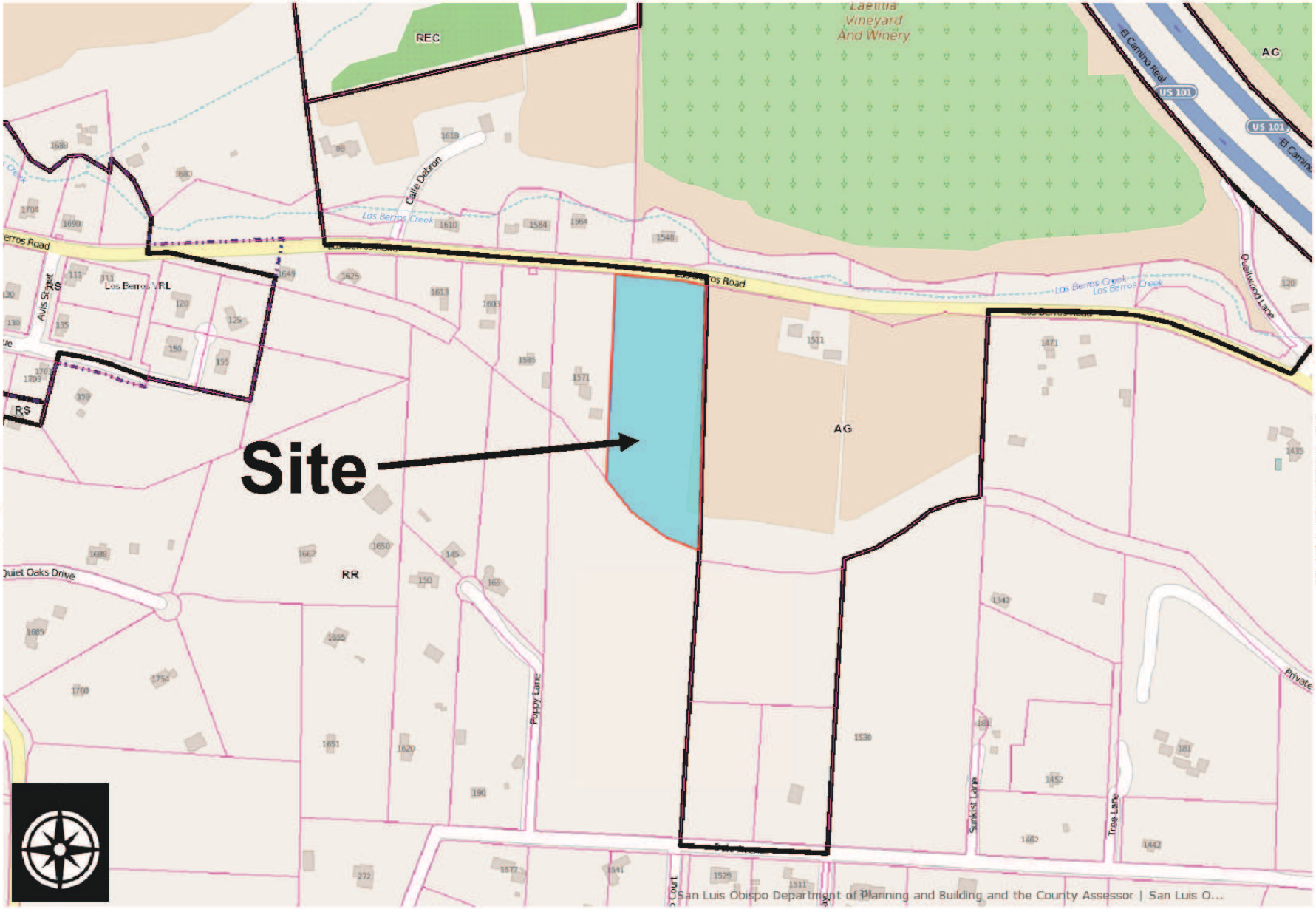






**PROJECT**

Conditional Use Permit
Nichols / DRC2014-00065

**EXHIBIT**

Land Use Category Map

**PROJECT**

Conditional Use Permit
Nichols / DRC2014-00065

**EXHIBIT**

Aerial Photograph

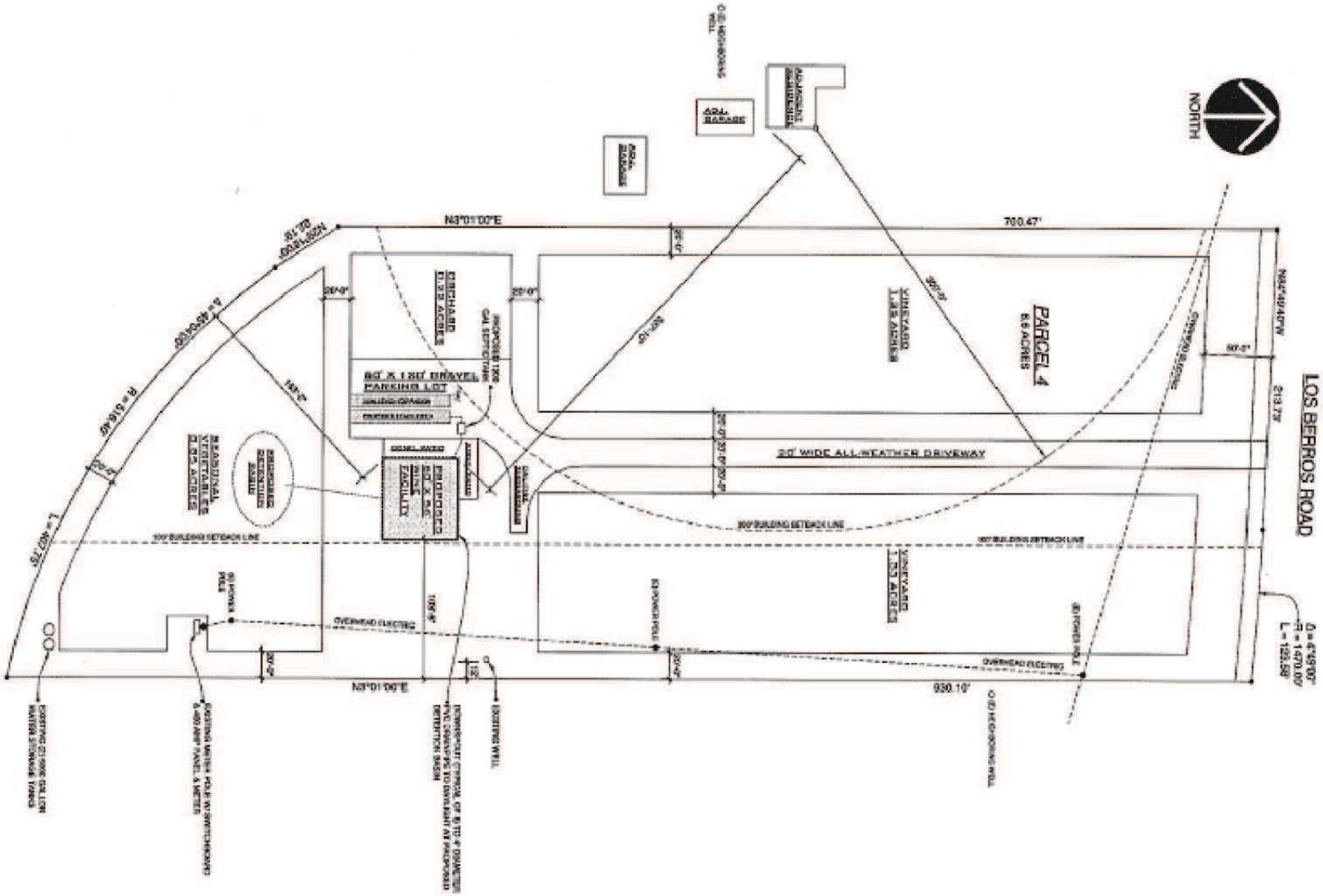


PROPOSED SITE PLAN

SCALE: 1" = 50'-0"

ATTACHMENT 3



**PROJECT**

Conditional Use Permit
Nichols / DRC2014-00065

**EXHIBIT**

Site Plan

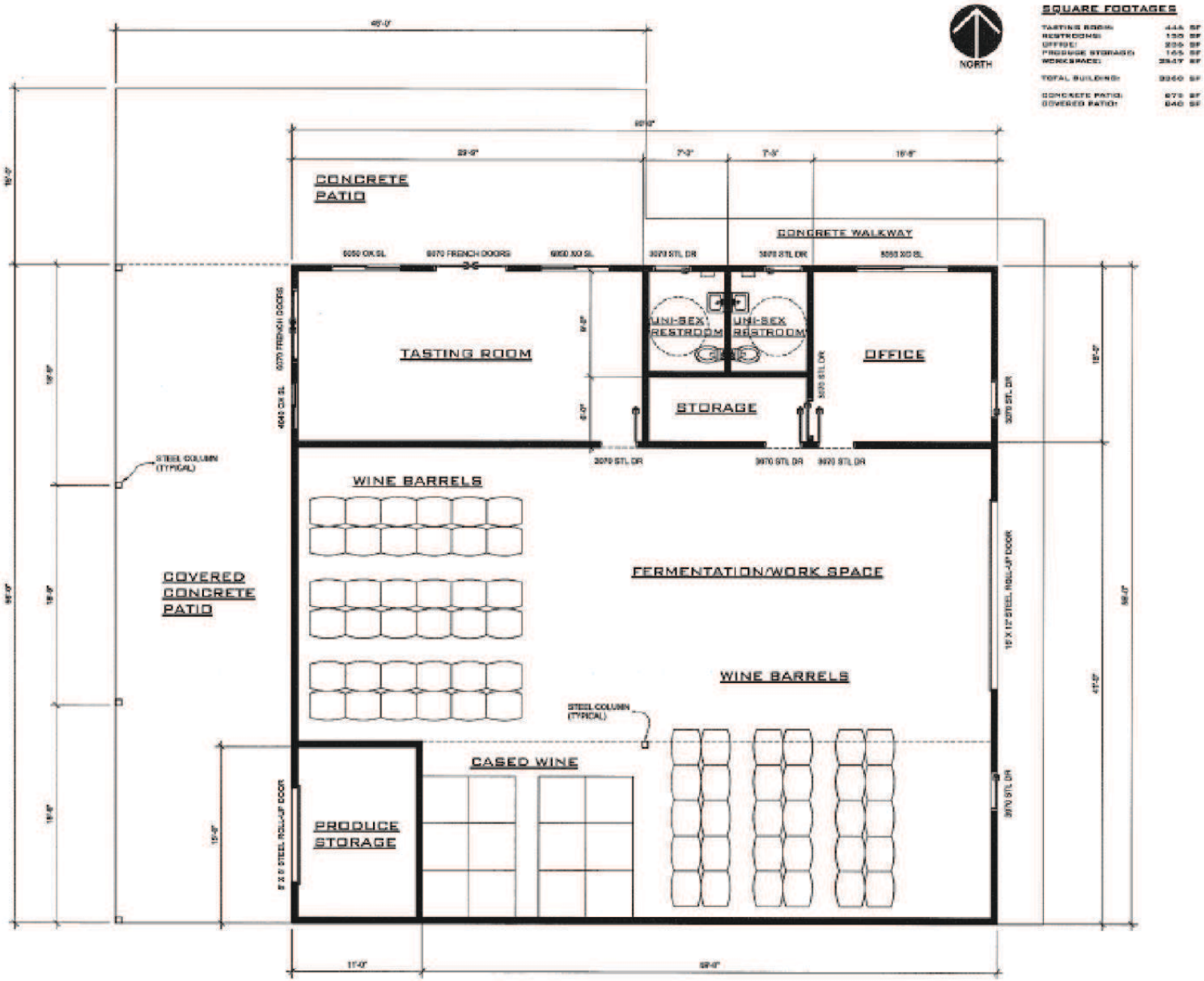






**PROJECT**

Conditional Use Permit
Nichols / DRC2014-00065

**EXHIBIT**

Floor Plan




PROPOSED NORTH ELEVATION
SCALE: 1/4" = 1'-0"

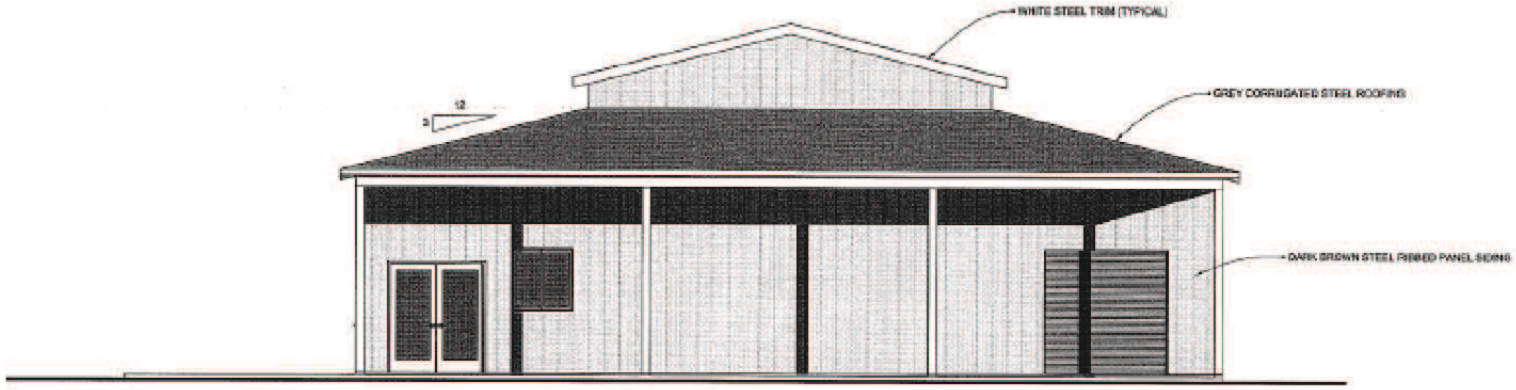


PROPOSED WEST ELEVATION
SCALE: 1/4" = 1'-0"





**PROJECT**
Conditional Use Permit
Nichols / DRC2014-00065

**EXHIBIT**
North and West Elevations



PROPOSED SOUTH ELEVATION
SCALE: 1/4" = 1'-0"

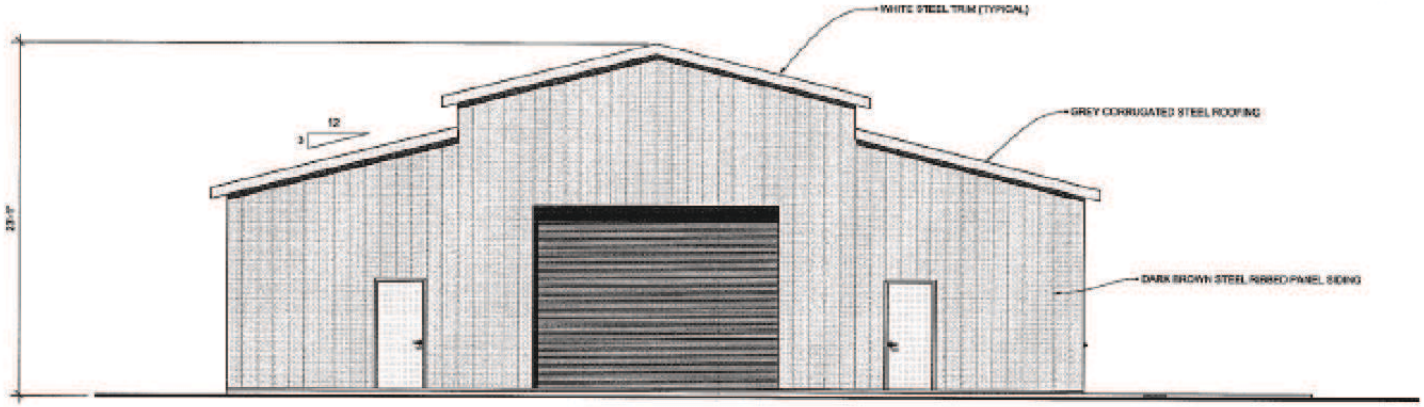


PROPOSED EAST ELEVATION
SCALE: 1/8" = 1'-0"





**PROJECT**
Conditional Use Permit
Nichols / DRC2014-00065

**EXHIBIT**
South and East Elevations