Page 1 of 8

Attachment 3

PROJECT

Minor Use Permit
McKellop/ DRC2014-00071

EXHIBIT

Vicinity Map

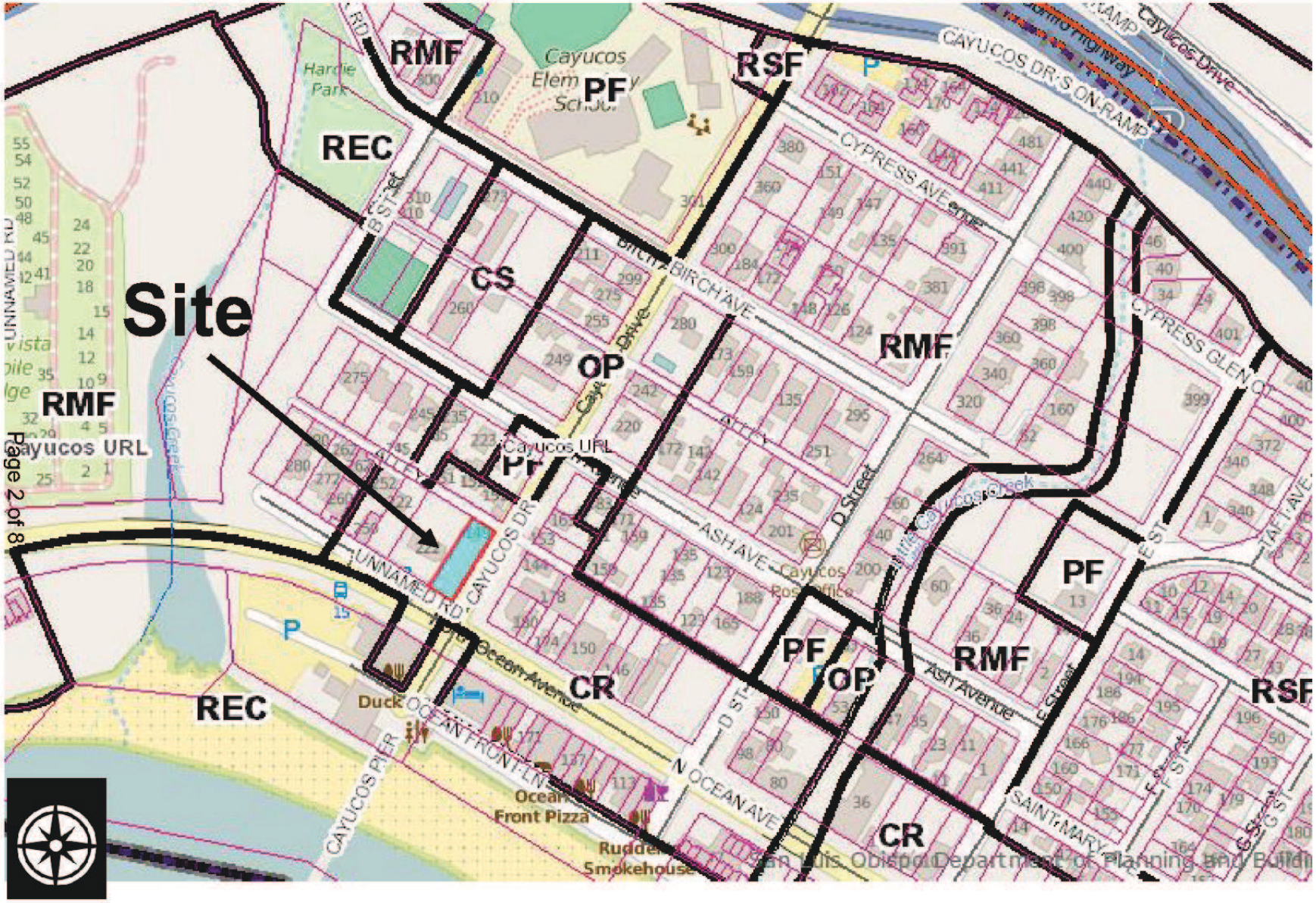

PROJECT

Minor Use Permit
McKellop/ DRC2014-00071

EXHIBIT

Land Use Map

PROJECT

Minor Use Permit
McKellop/ DRC2014-00071

EXHIBIT

Aerial Map

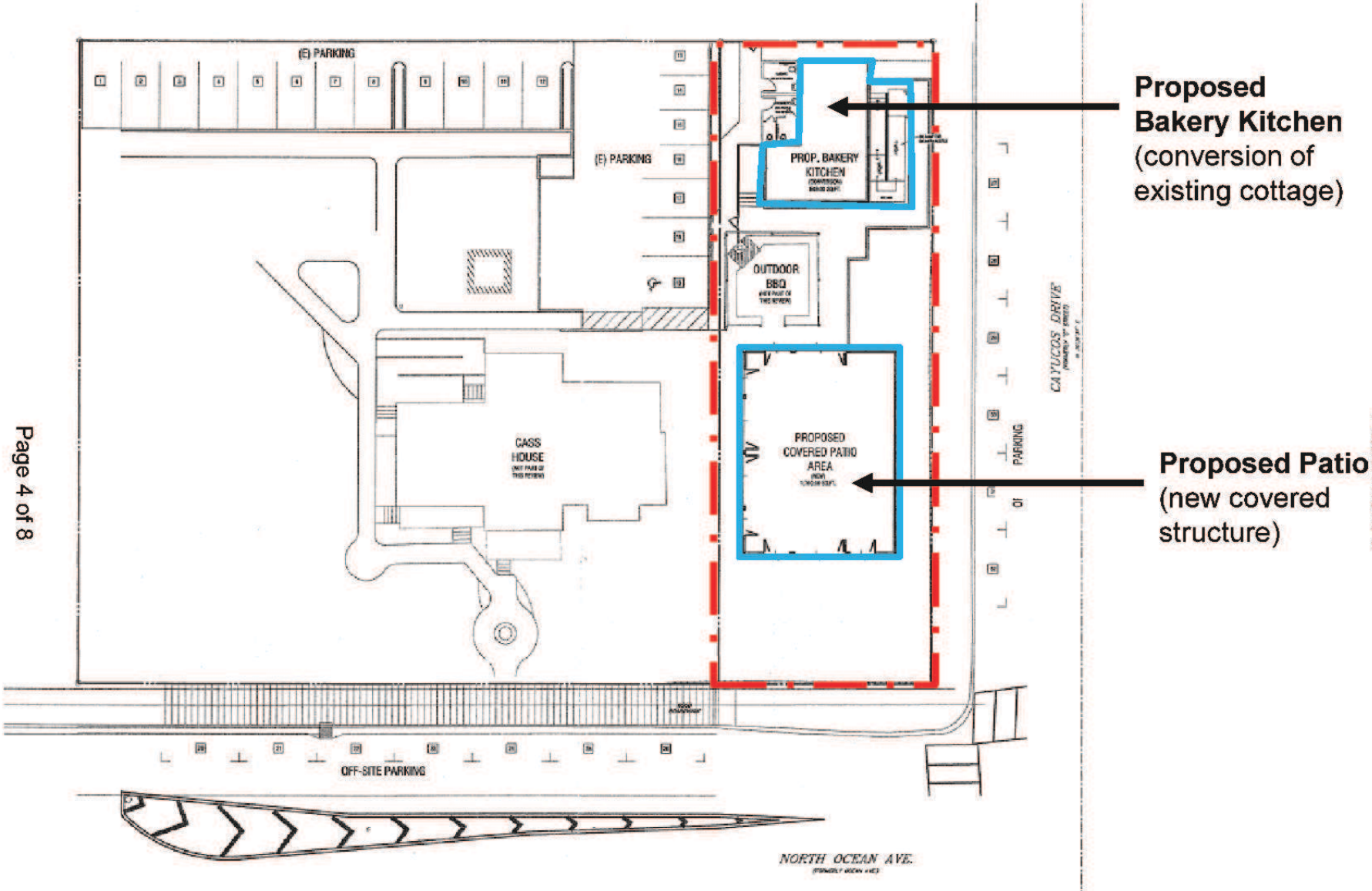

PROJECT

Minor Use Permit
McKellop/ DRC2014-00071

EXHIBIT

Site Plan

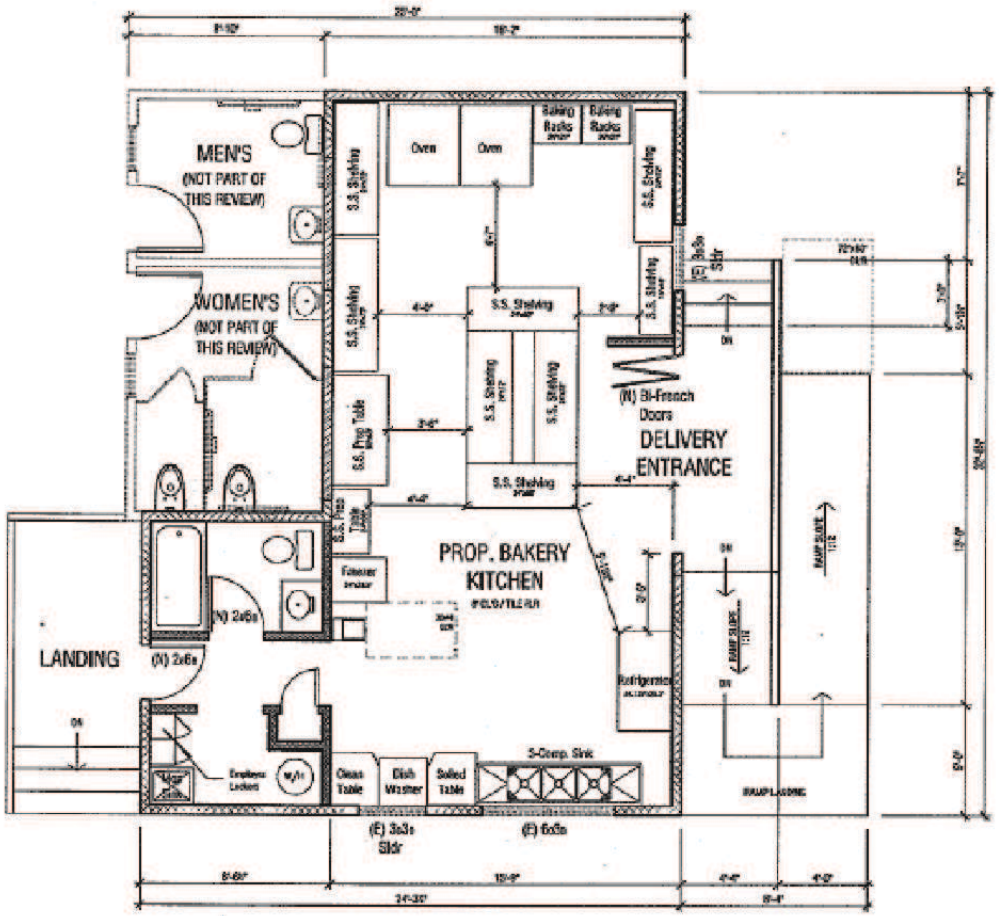

(N) RESTROOMS & BAKERY KITCHEN

SCALE: ¼" = 1' - 0"

PROJECT

Minor Use Permit
McKellop/ DRC2014-00071

EXHIBIT

Bakery Kitchen Floor Plan



SOUTHEAST ELEVATION
SCALE: 1/4" = 1' - 0"

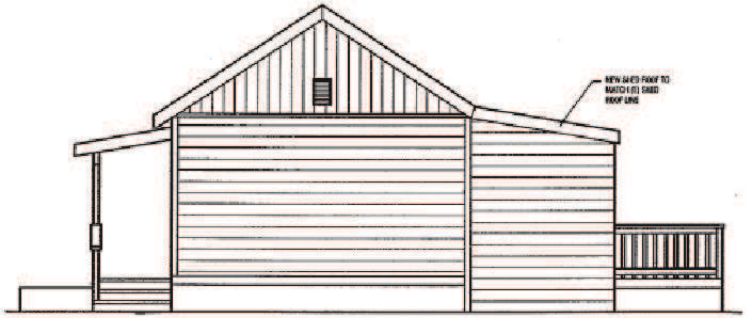

NORTHEAST ELEVATION
SCALE: 1/4" = 1' - 0"

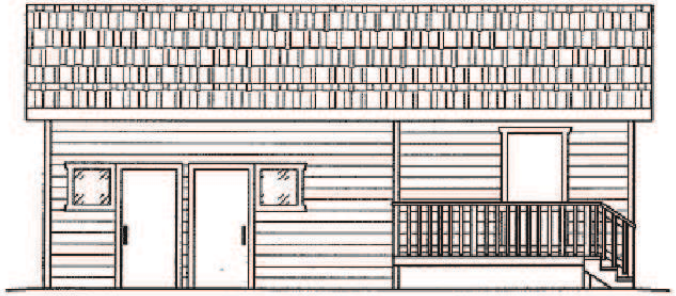

NORTHWEST ELEVATION
SCALE: 1/4" = 1' - 0"

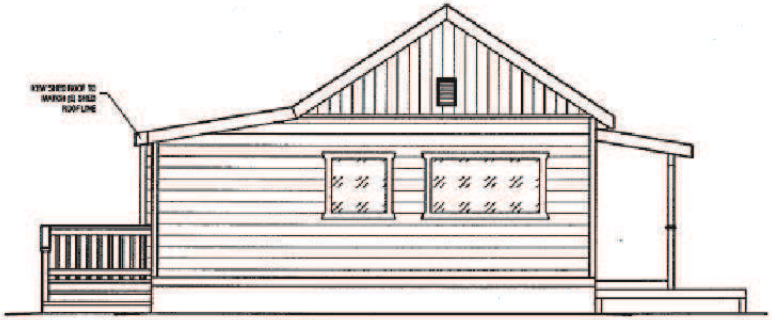

SOUTHWEST ELEVATION
SCALE: 1/4" = 1' - 0"

PROJECT

Minor Use Permit
McKellop/ DRC2014-00071

EXHIBIT

Bakery Kitchen Elevations

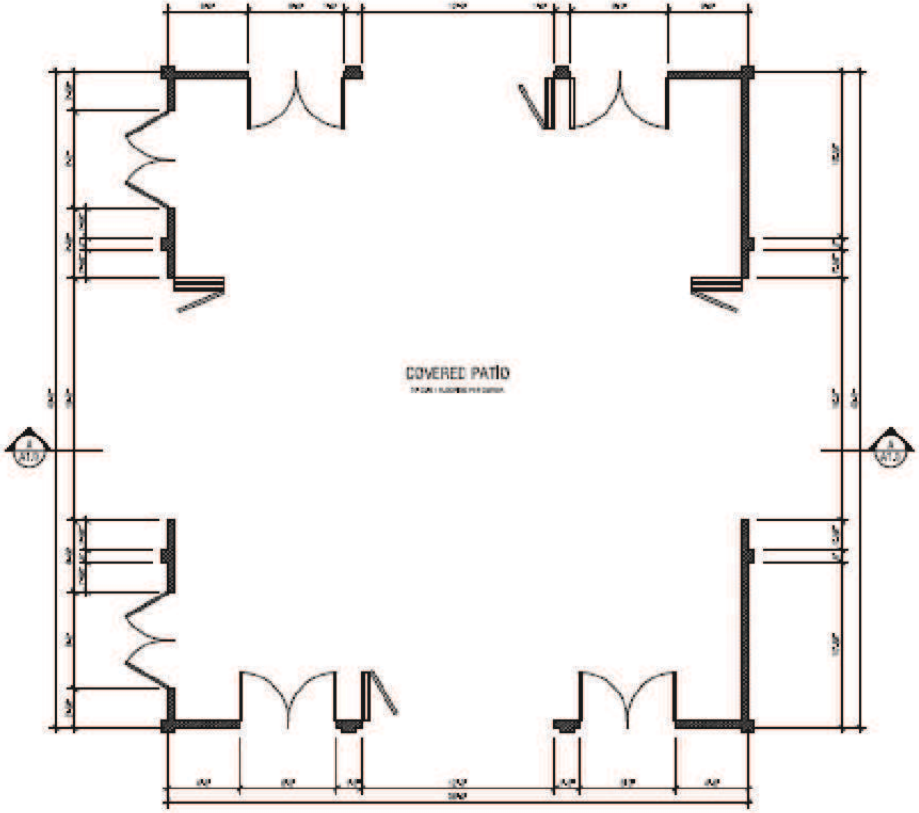

PROPOSED PATIO FLOOR PLAN

PROJECT

Minor Use Permit
McKellop/ DRC2014-00071

EXHIBIT

Covered Patio Floor Plan

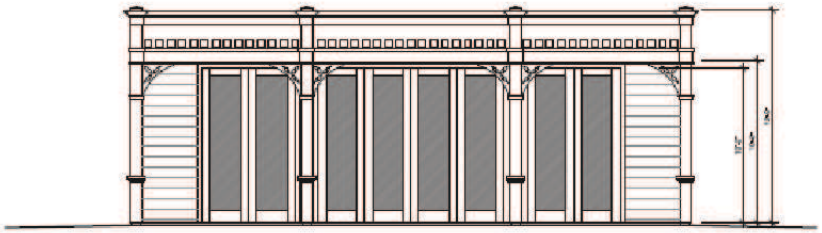

SOUTH WEST ELEVATION
SCALE: 3/16" = 1' - 0"

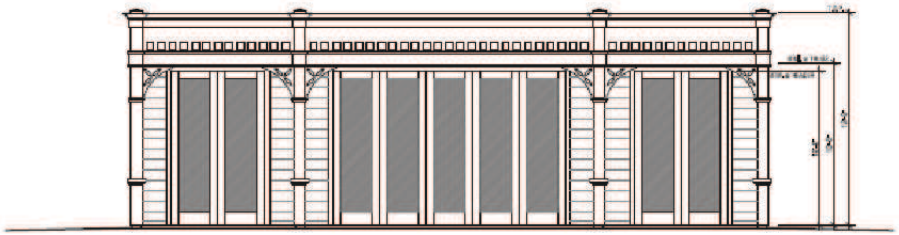

NORTH WEST ELEVATION
SCALE: 3/16" = 1' - 0"

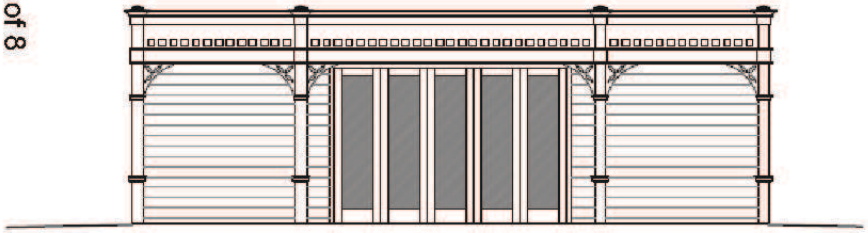

SOUTH EAST ELEVATION
SCALE: 3/16" = 1' - 0"

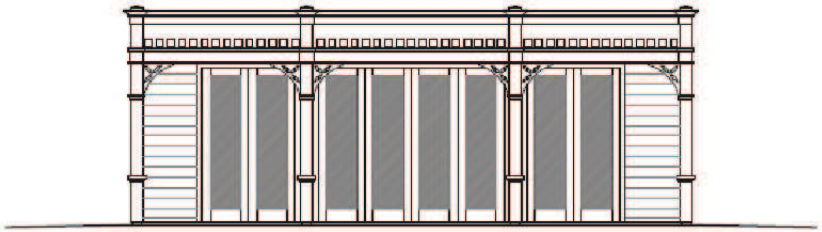

NORTH EAST ELEVATION
SCALE: 3/16" = 1' - 0"

PROJECT

Minor Use Permit
McKellop/ DRC2014-00071

EXHIBIT

Covered Patio Elevations