SAN LUIS OBISPO COUNTY DEPARTMENT OF BUILDING AND PLANNING

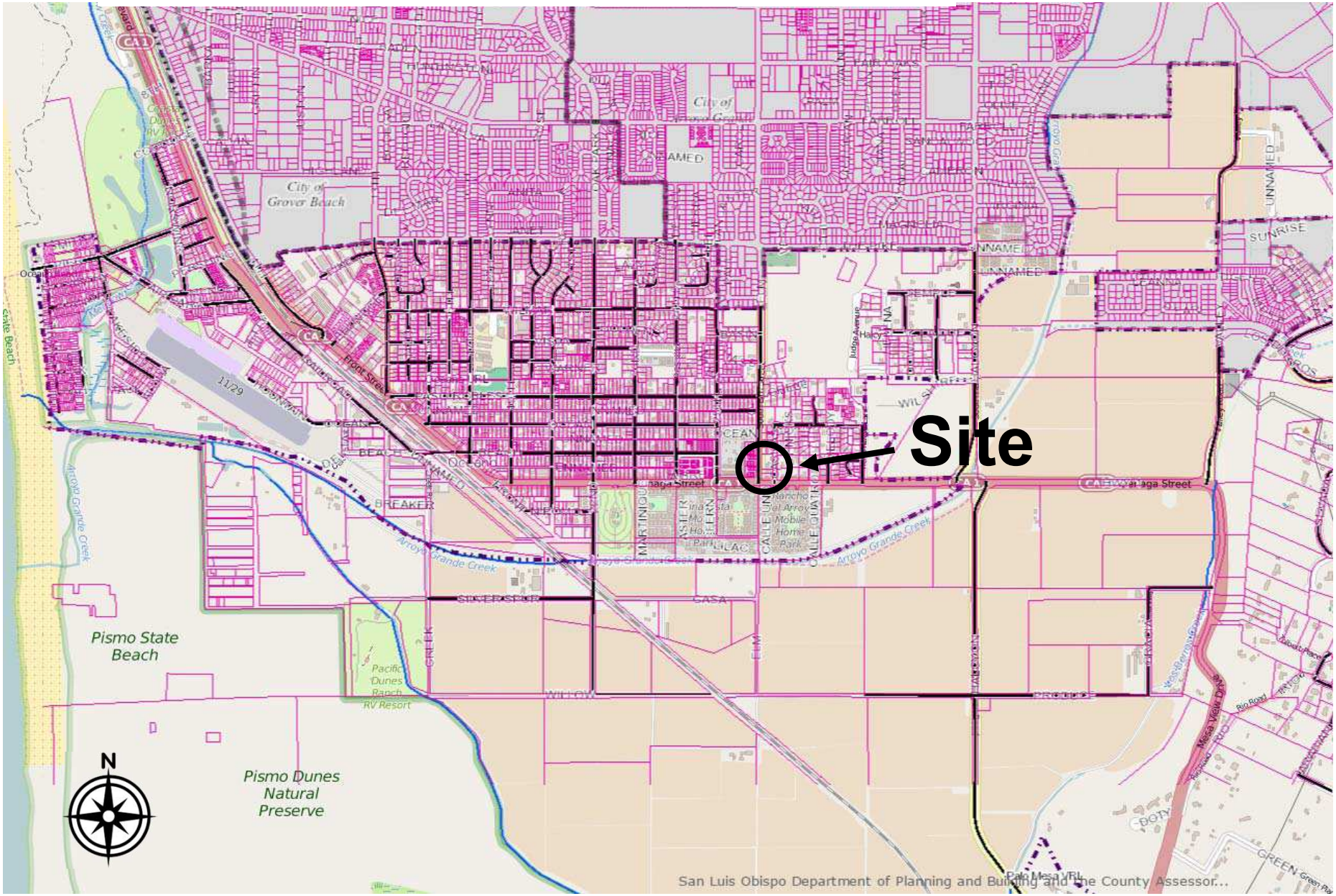

PROJECT

Parcel Map
Conchal Enterprises, LLC/SUB2014-00041

EXHIBIT

Vicinity Map

SAN LUIS OBISPO COUNTY DEPARTMENT OF BUILDING AND PLANNING

PROJECT

Parcel Map
Conchal Enterprises, LLC/SUB2014-00041

EXHIBIT

Land Use Category Map

SAN LUIS OBISPO COUNTY DEPARTMENT OF BUILDING AND PLANNING

PROJECT

Parcel Map
Conchal Enterprises, LLC/SUB2014-00041

EXHIBIT

Aerial Map

Existing Property

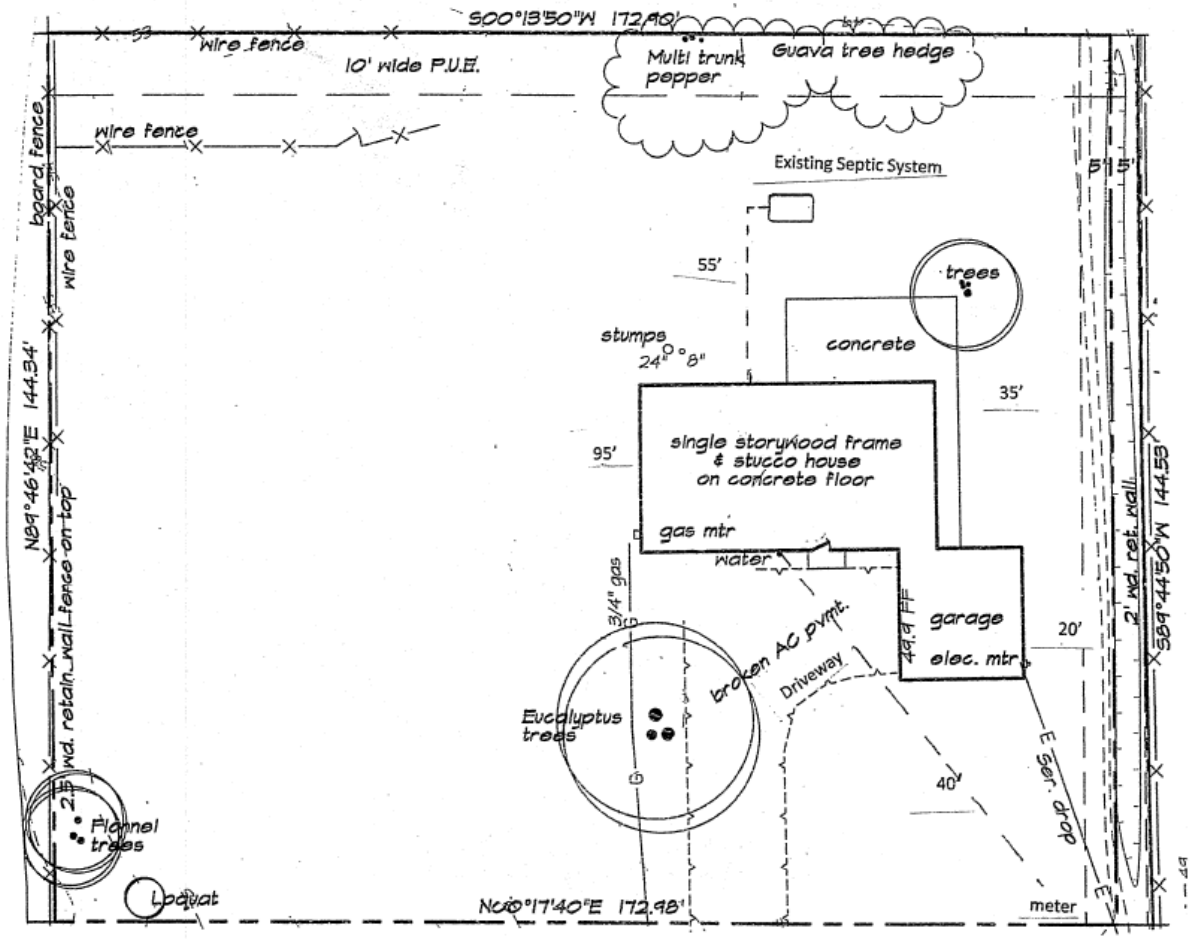

Casitas Street

PROJECT

Parcel Map
Conchal Enterprises, LLC/SUB2014-00041

EXHIBIT

Existing Configuration

New Proposed Property

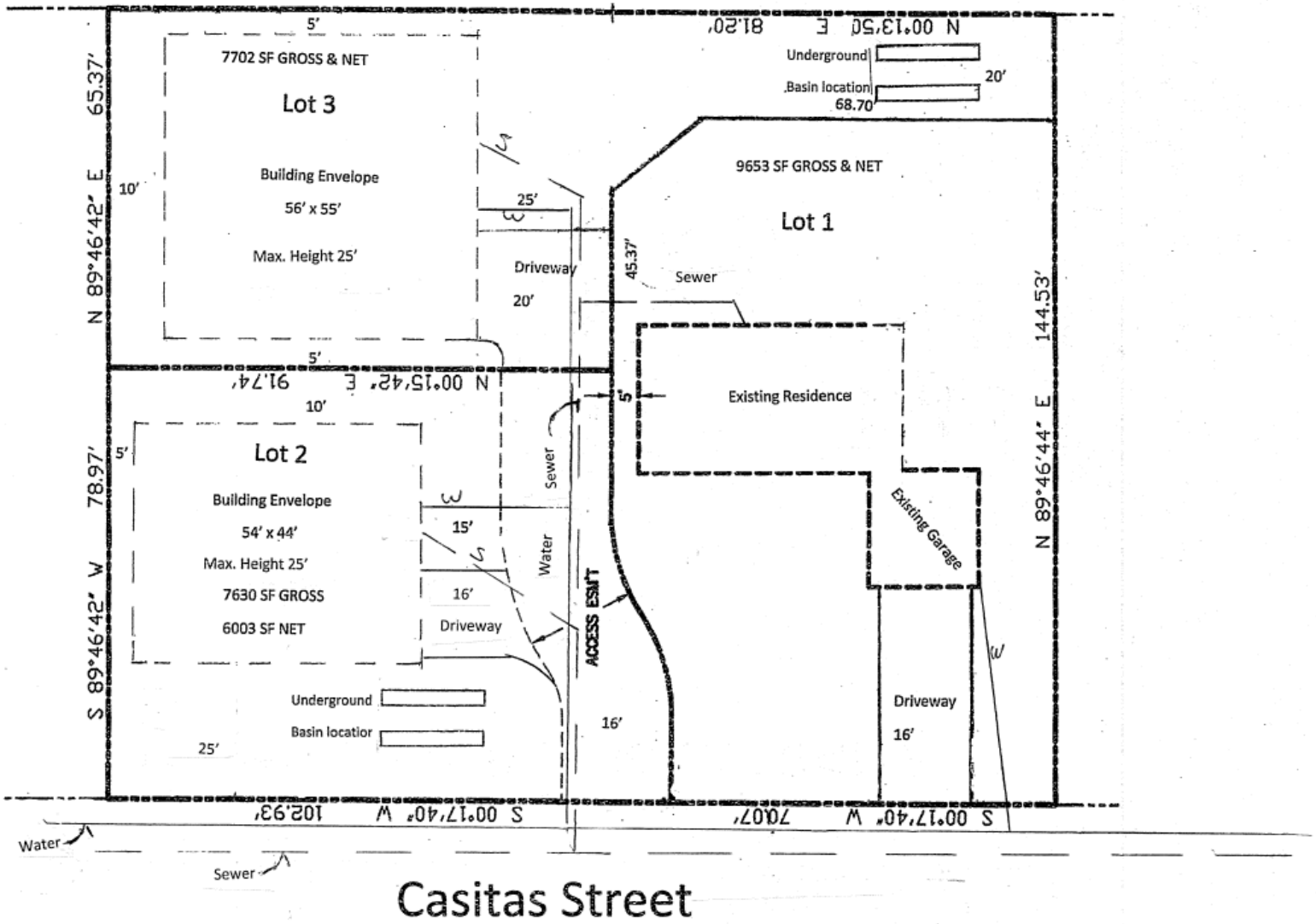

PROJECT

Parcel Map
Conchal Enterprises, LLC/SUB2014-00041

EXHIBIT

Proposed Tentative Map