SAN LUIS OBISPO COUNTY DEPARTMENT OF PLANNING AND BUILDING

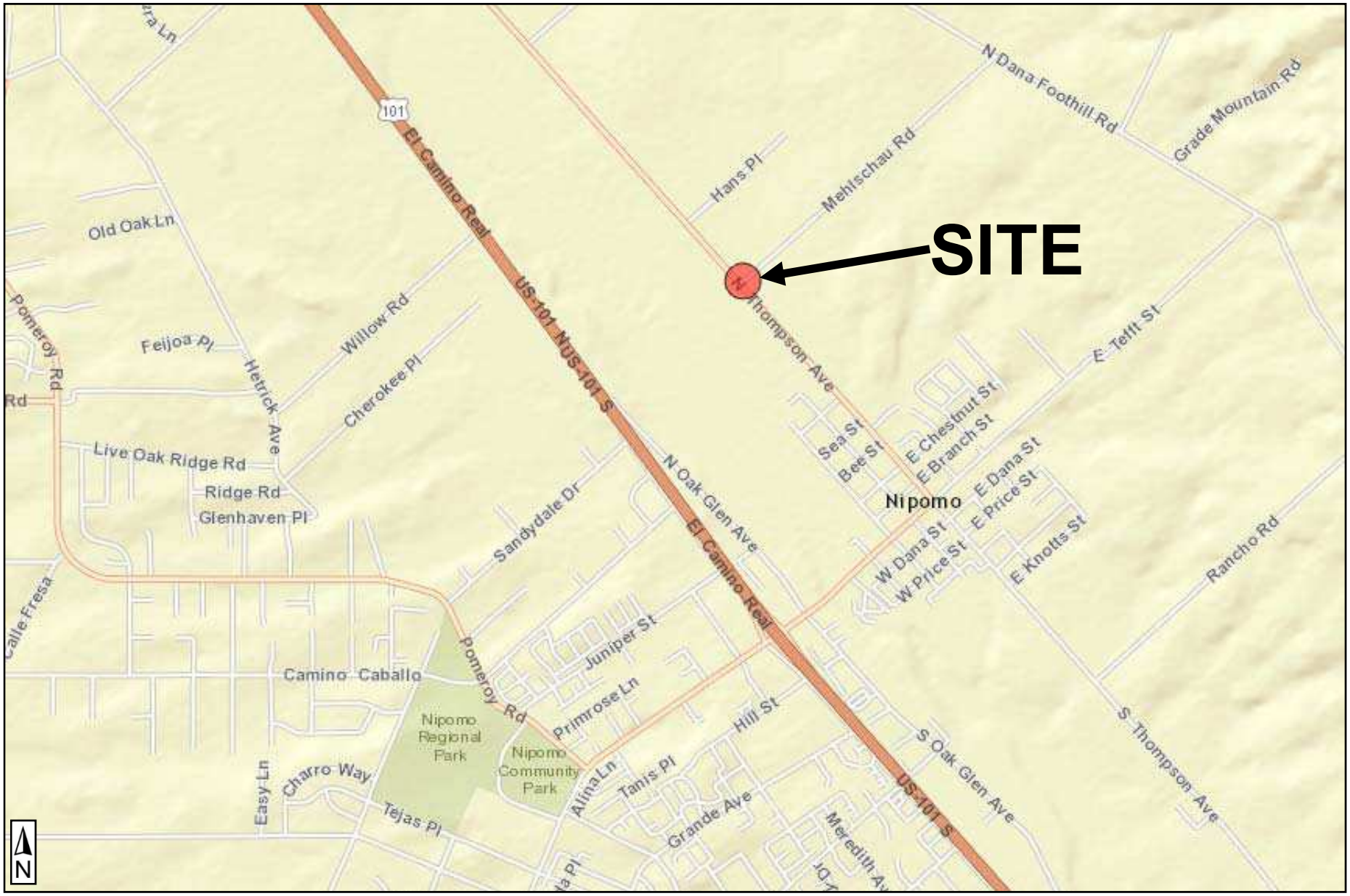

PROJECT

Joint Pole Association & Verizon Wireless

Minor Use Permit / DRC2014-00052

EXHIBIT

Vicinity Map

SAN LUIS OBISPO COUNTY DEPARTMENT OF PLANNING AND BUILDING

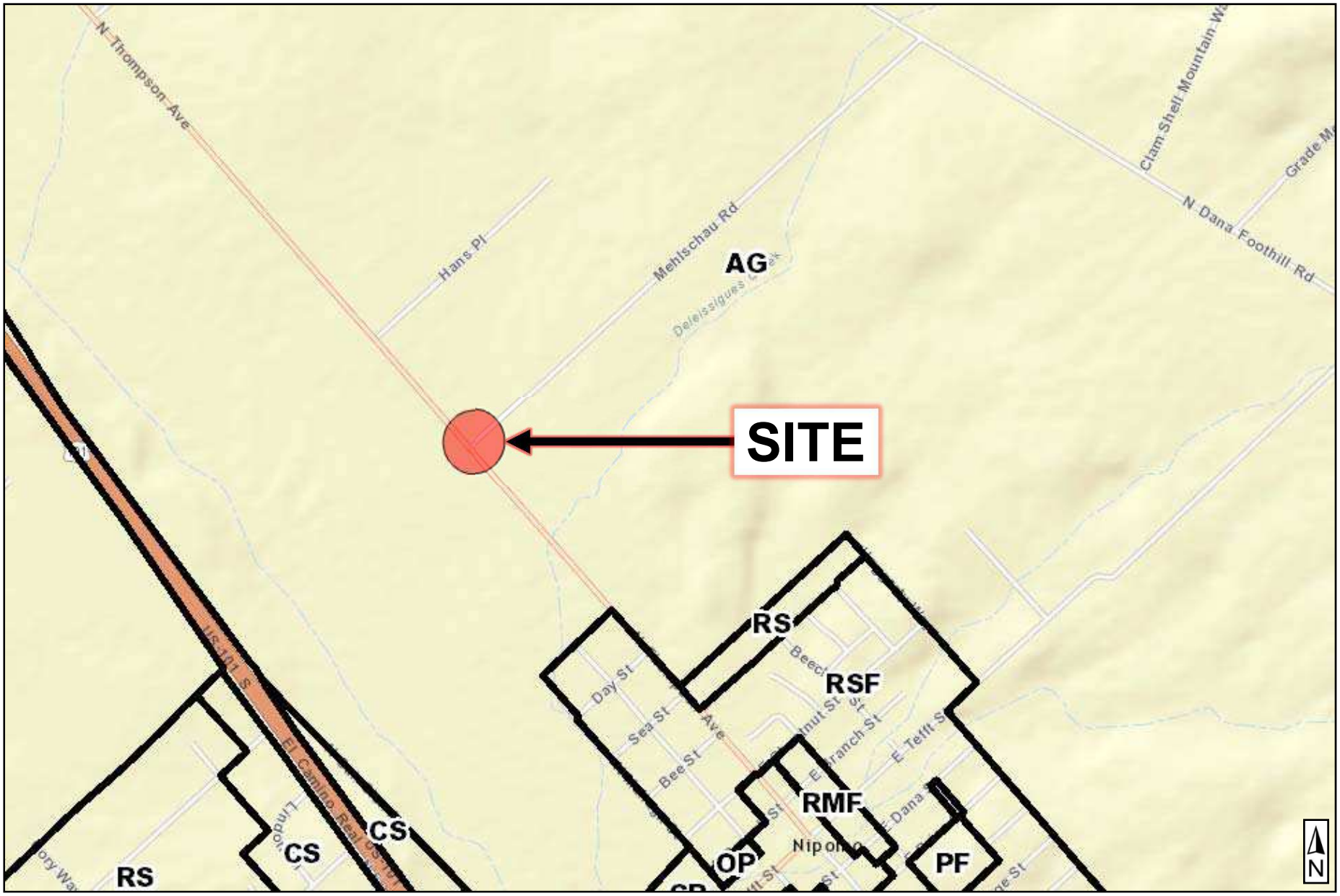

PROJECT

Joint Pole Association & Verizon Wireless

Minor Use Permit / DRC2014-00052

EXHIBIT

Land Use Category Map

SAN LUIS OBISPO COUNTY DEPARTMENT OF PLANNING AND BUILDING



PROJECT

Joint Pole Association & Verizon Wireless

Minor Use Permit / DRC2014-00052

EXHIBIT

Aerial Photo

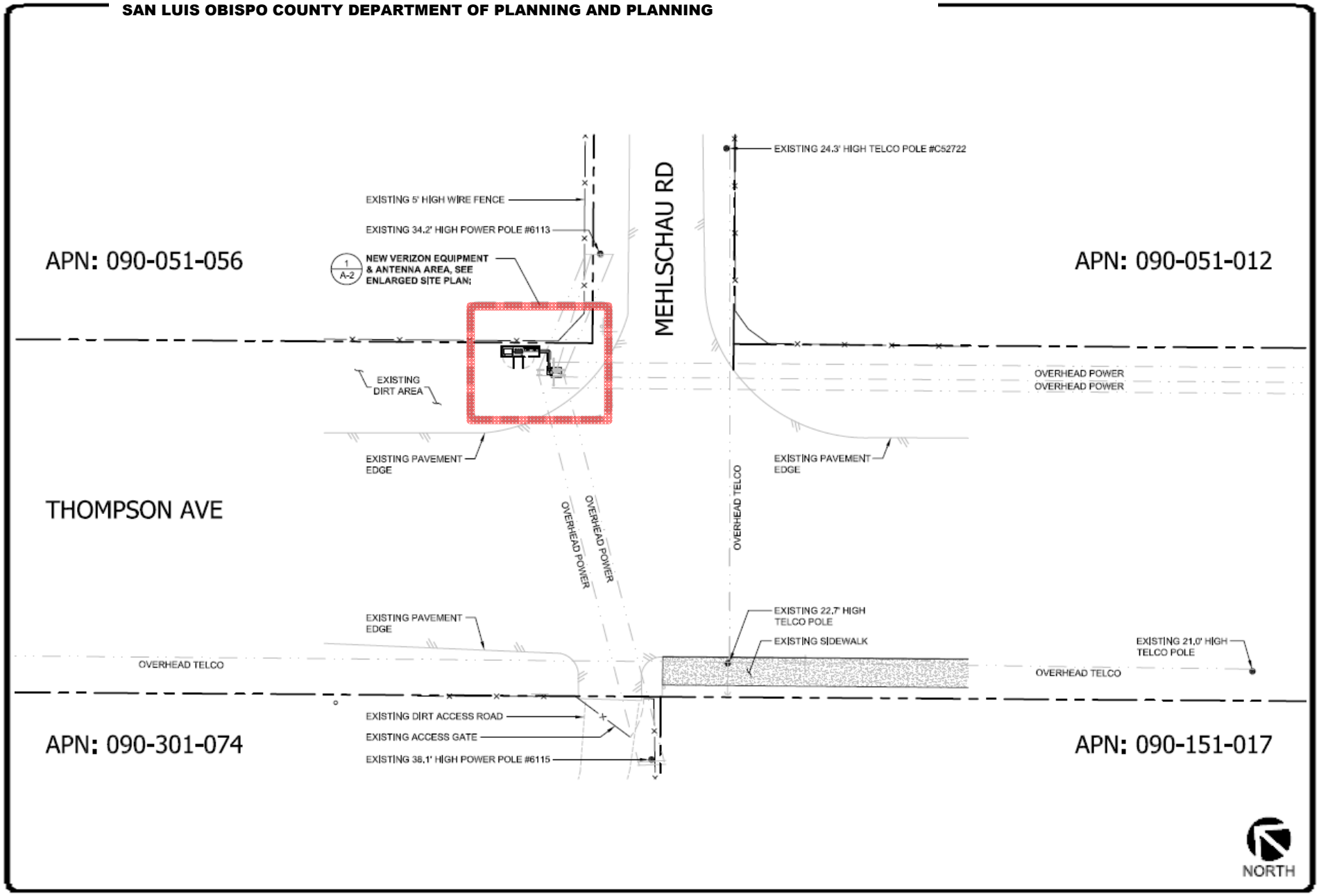

PROJECT

Joint Pole Association & Verizon Wireless

Minor Use Permit / DRC2014-00052

EXHIBIT

Site Plan

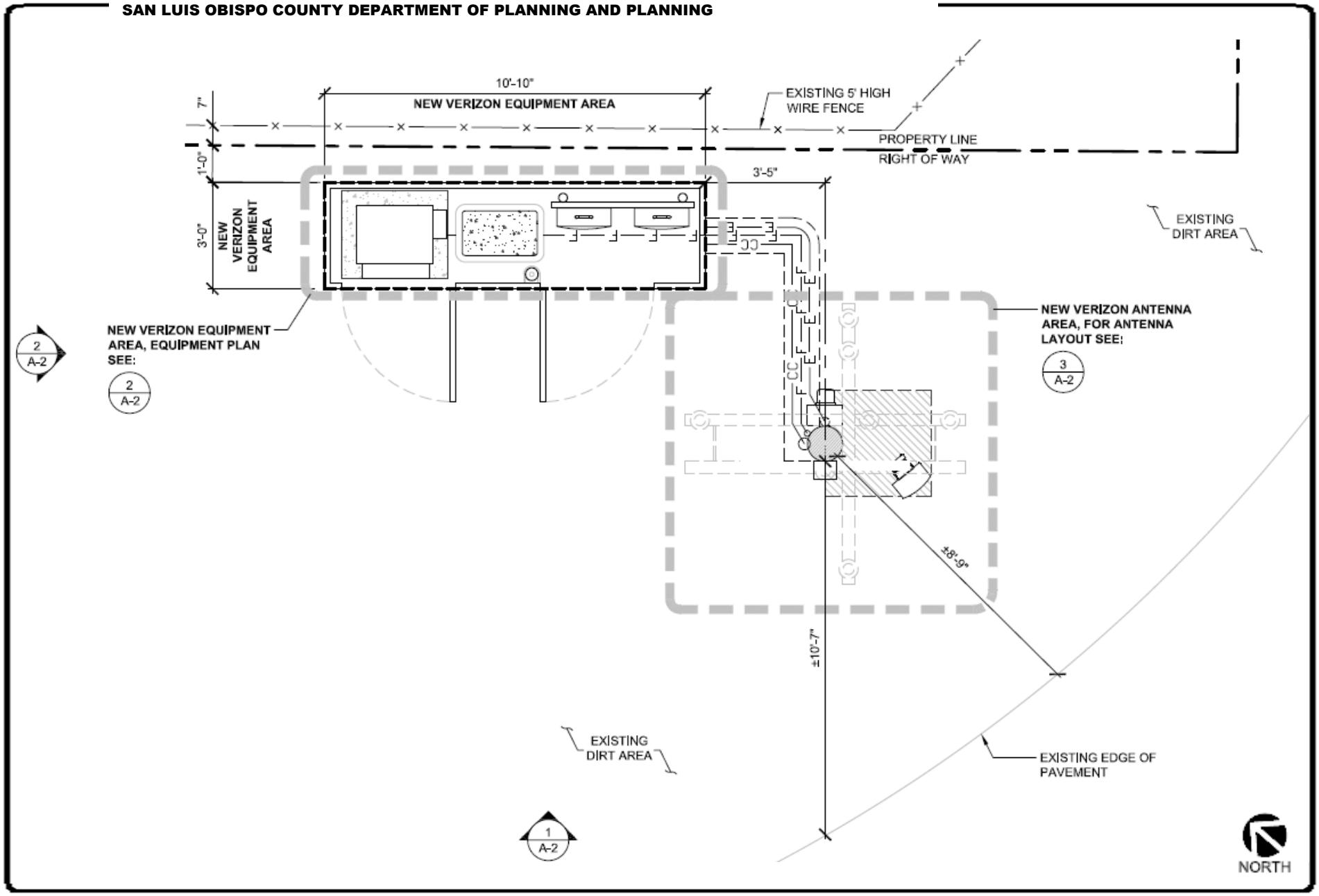

PROJECT

Joint Pole Association & Verizon Wireless

Minor Use Permit / DRC2014-00052

EXHIBIT

Enlarged Site Plan

SAN LUIS OBISPO COUNTY DEPARTMENT OF PLANNING AND PLANNING

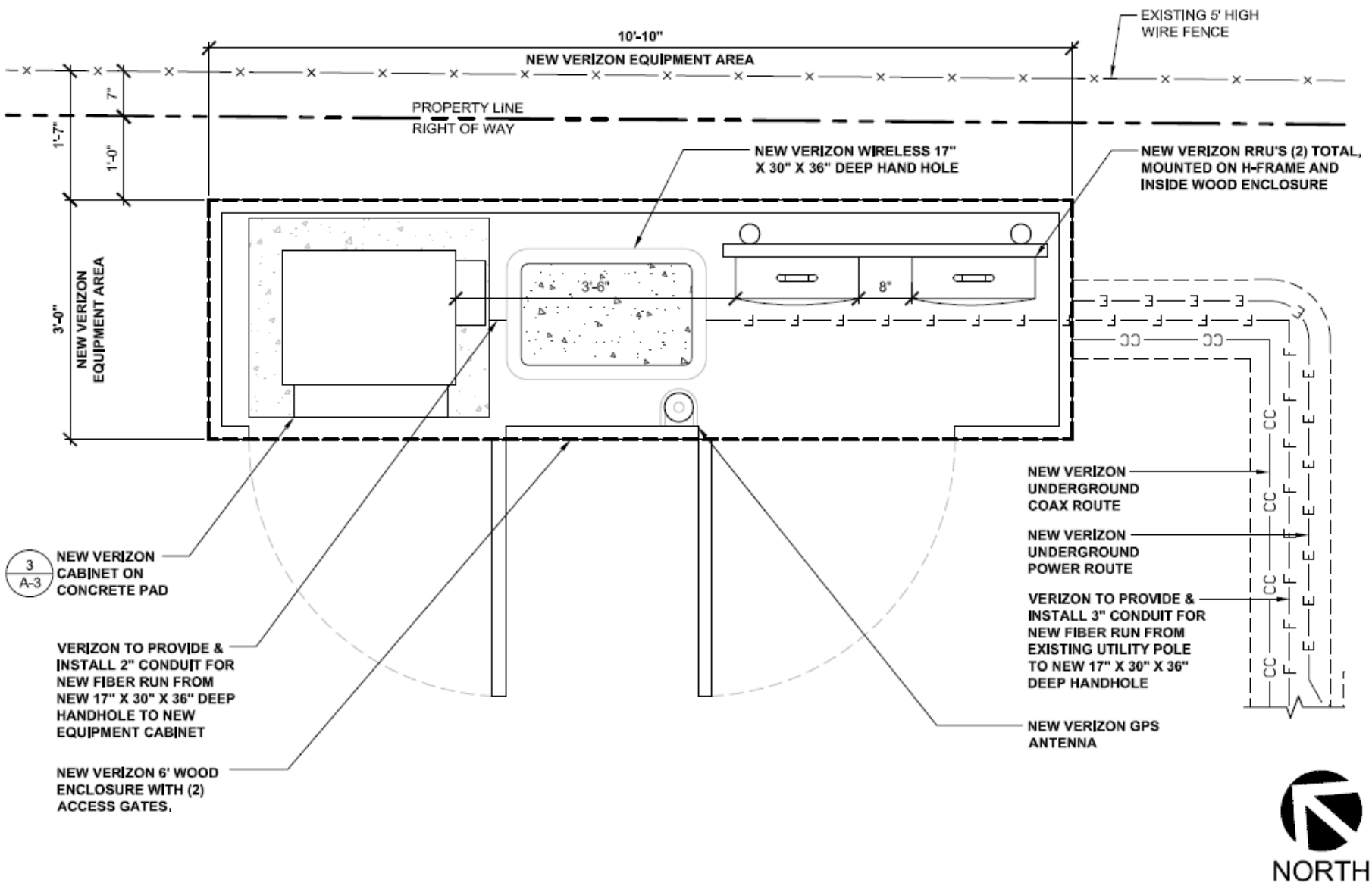

PROJECT

Joint Pole Association & Verizon Wireless

Minor Use Permit / DRC2014-00052

EXHIBIT

Equipment Plan

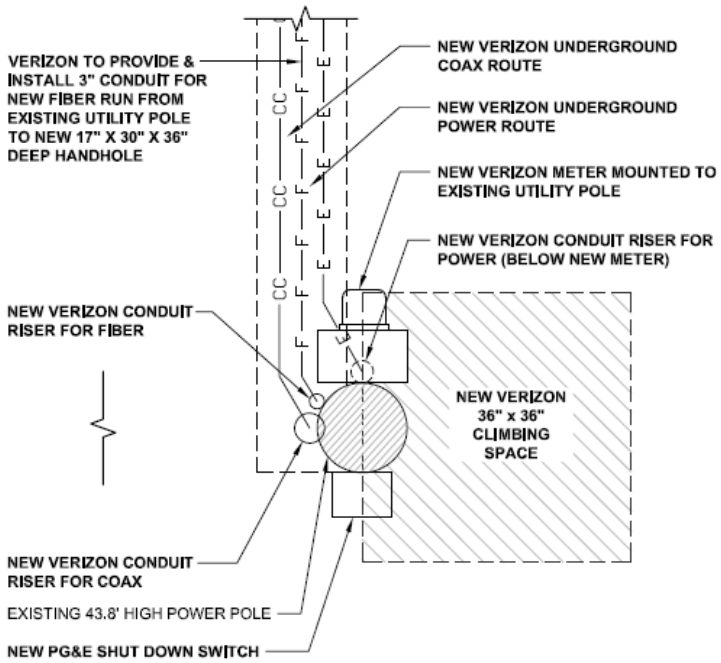

GROUND LEVEL

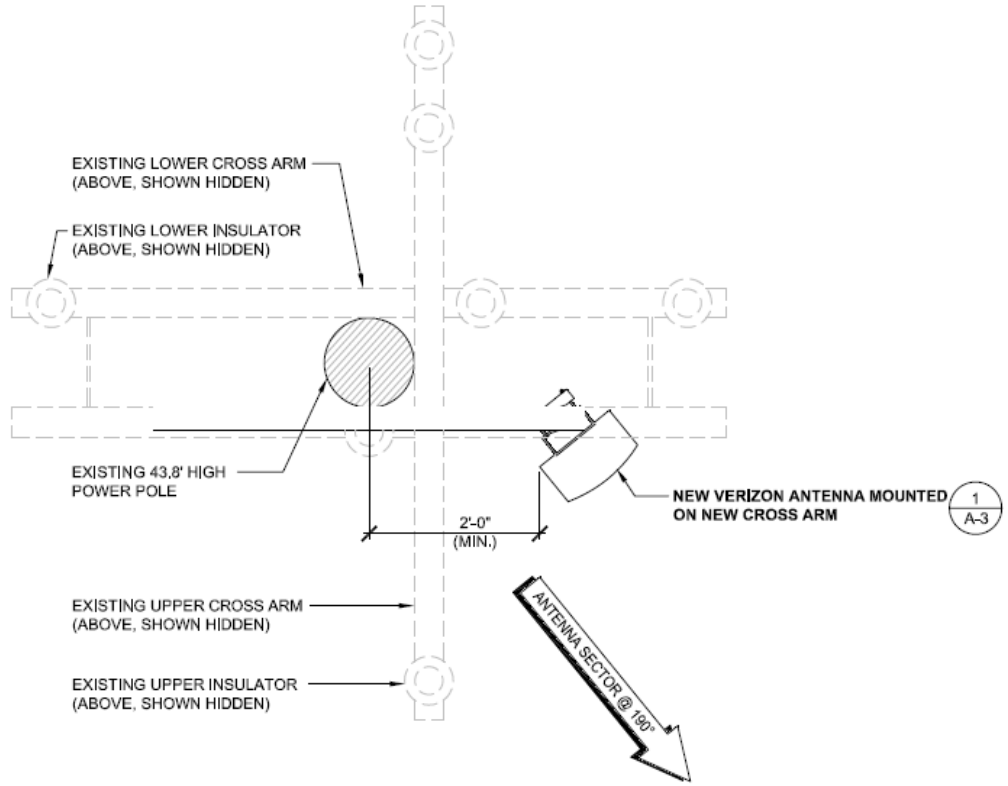

ANTENNA LEVEL

NORTH

PROJECT

Joint Pole Association & Verizon Wireless

Minor Use Permit / DRC2014-00052

EXHIBIT

Antenna Layout

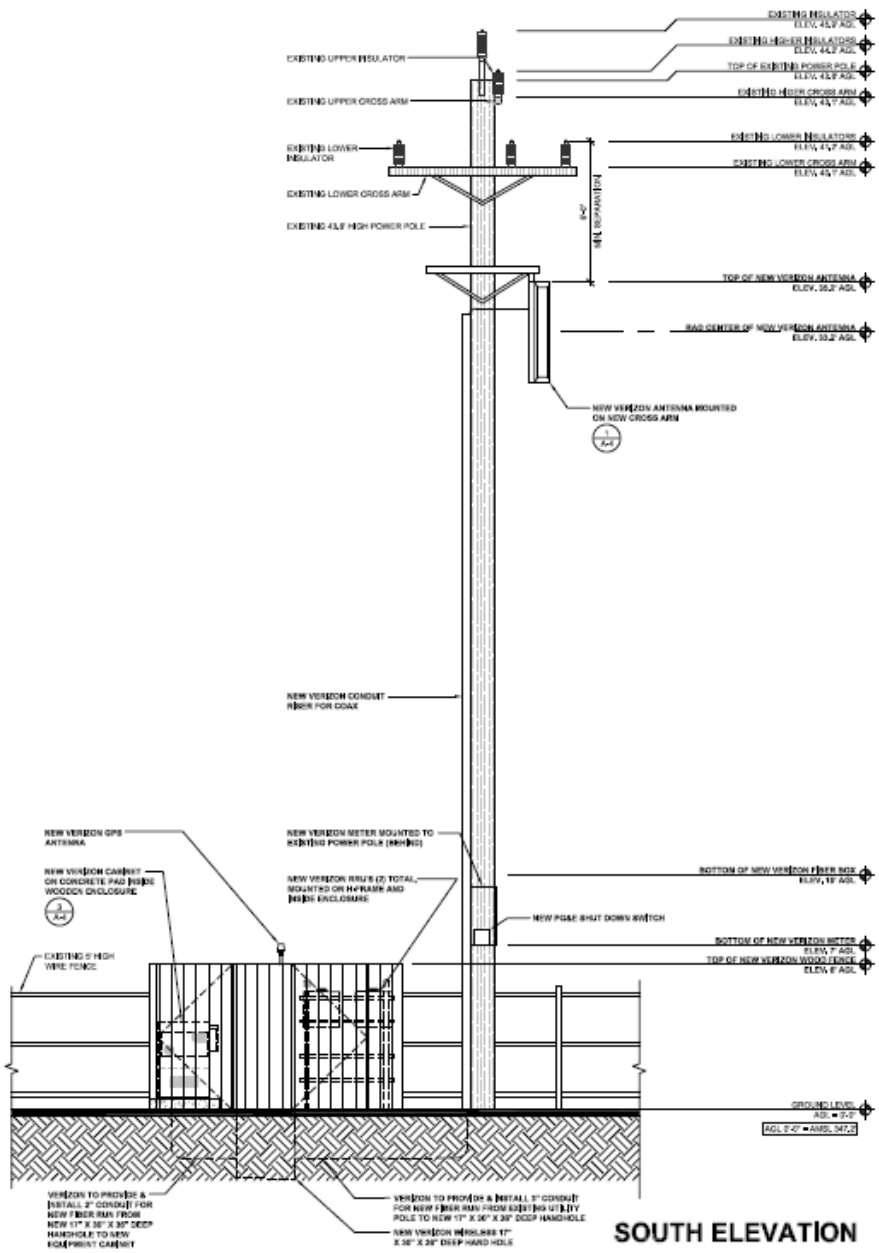

SOUTH ELEVATION

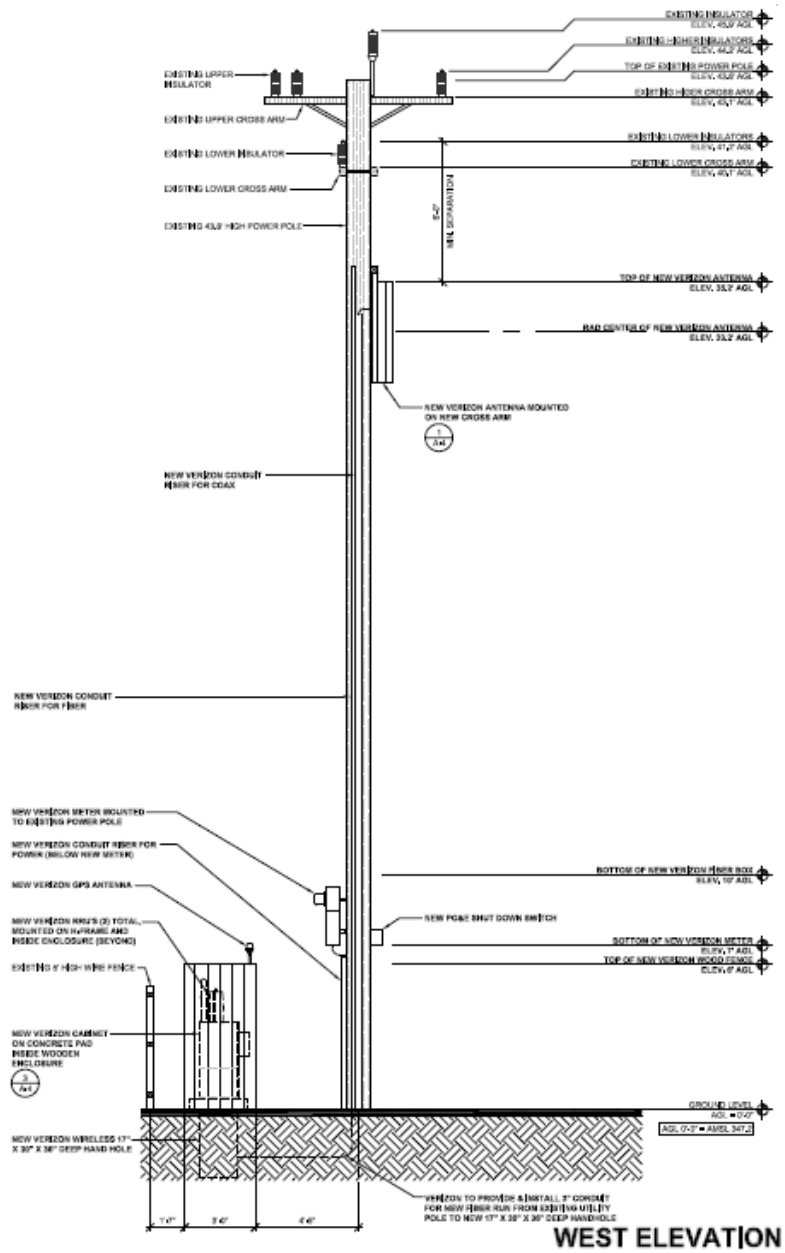

WEST ELEVATION

PROJECT

Joint Pole Association & Verizon Wireless

Minor Use Permit / DRC2014-00052

EXHIBIT

South & West Elevations