Attachment 3

PROJECT
Avila Minor Use Permit
DRC2013-00084

EXHIBIT
Vicinity Map

Attachment 3

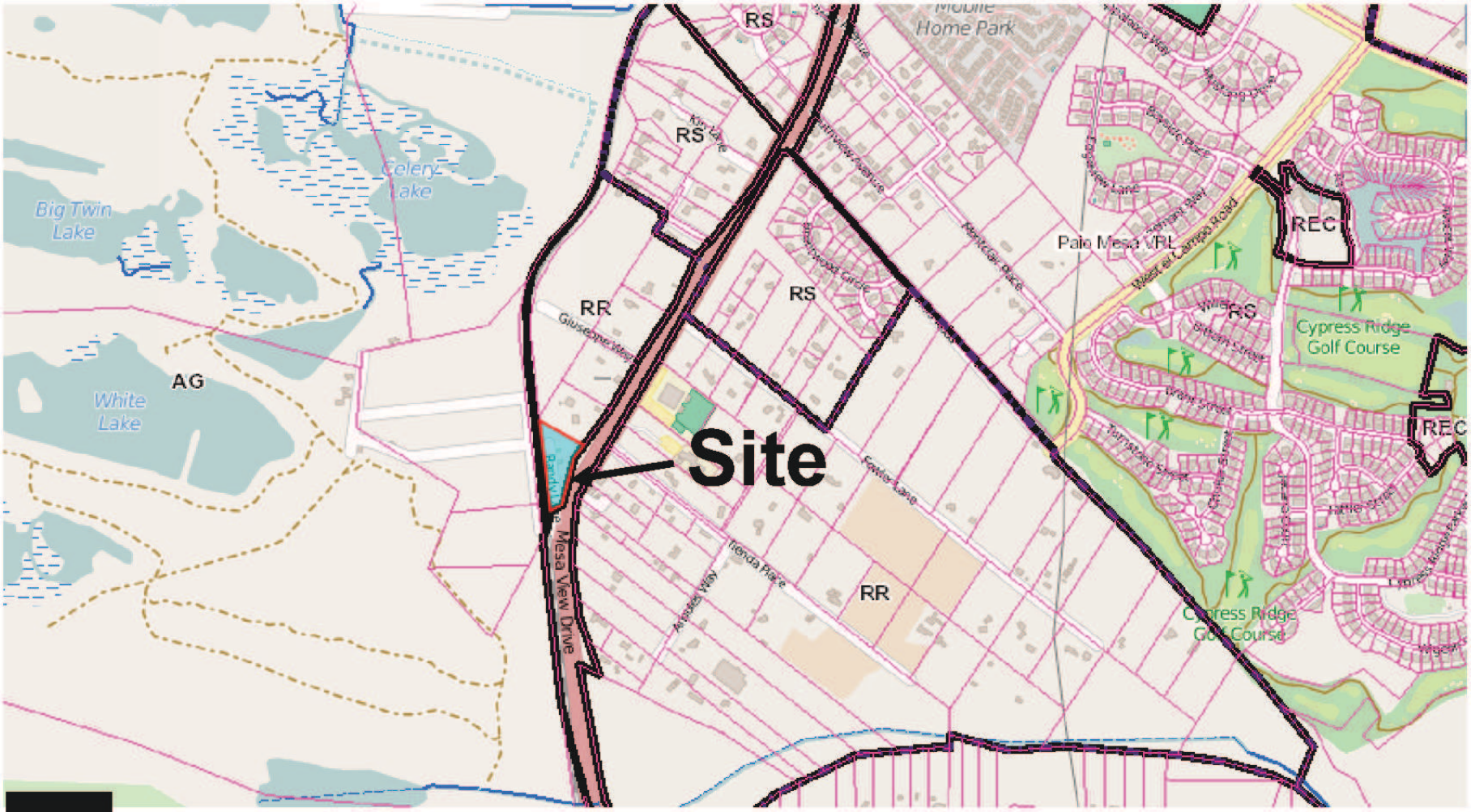

PROJECT
Avila/AT&T Minor Use Permit
DRC2013-00084

EXHIBIT
Land Use Category Map

Attachment 3

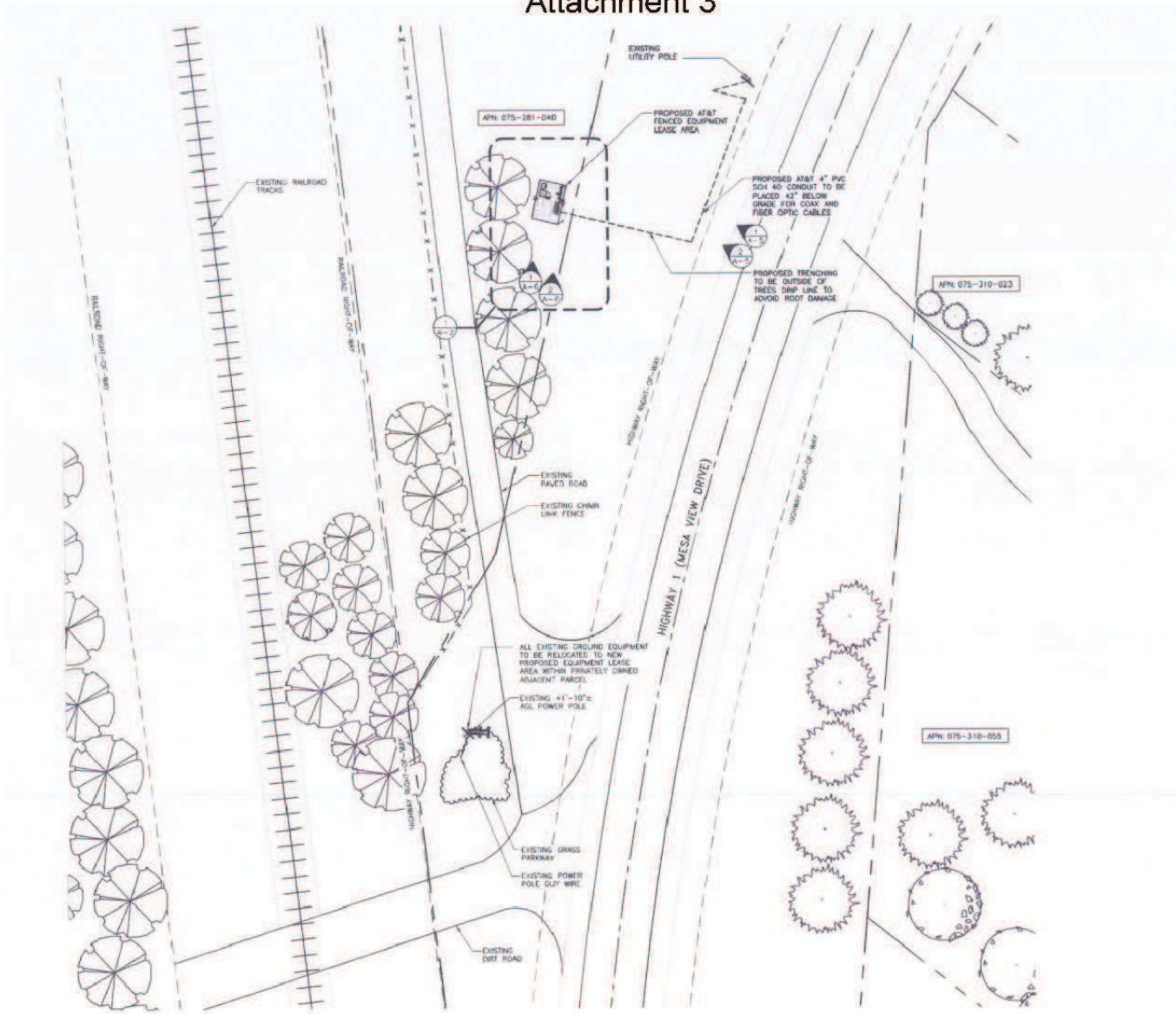

PROJECT
Avila/AT&T Minor Use Permit
DRC2013-00084

EXHIBIT
Site Plan

Attachment 3

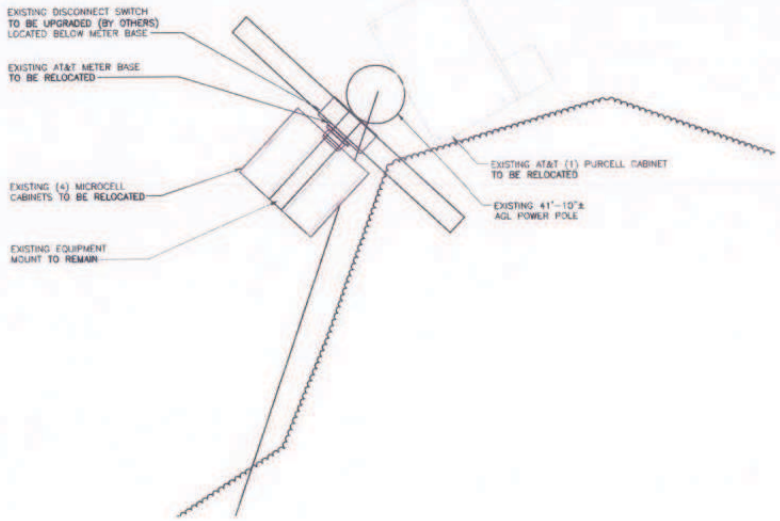

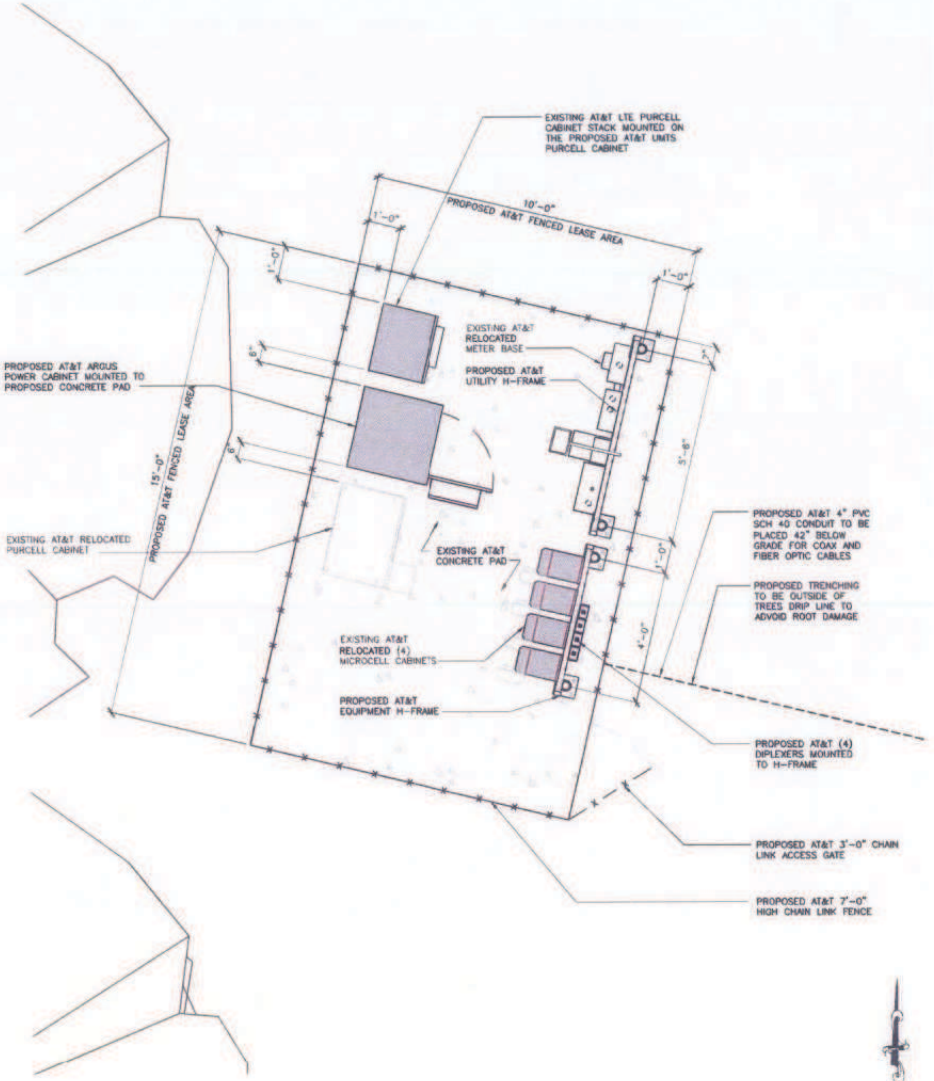

TRUE NORTH

TRUE NORTH

PROJECT
Avila/AT&T Minor Use Permit
DRC2013-00084

EXHIBIT
Equipment and Antenna Layout Plan

Attachment 3

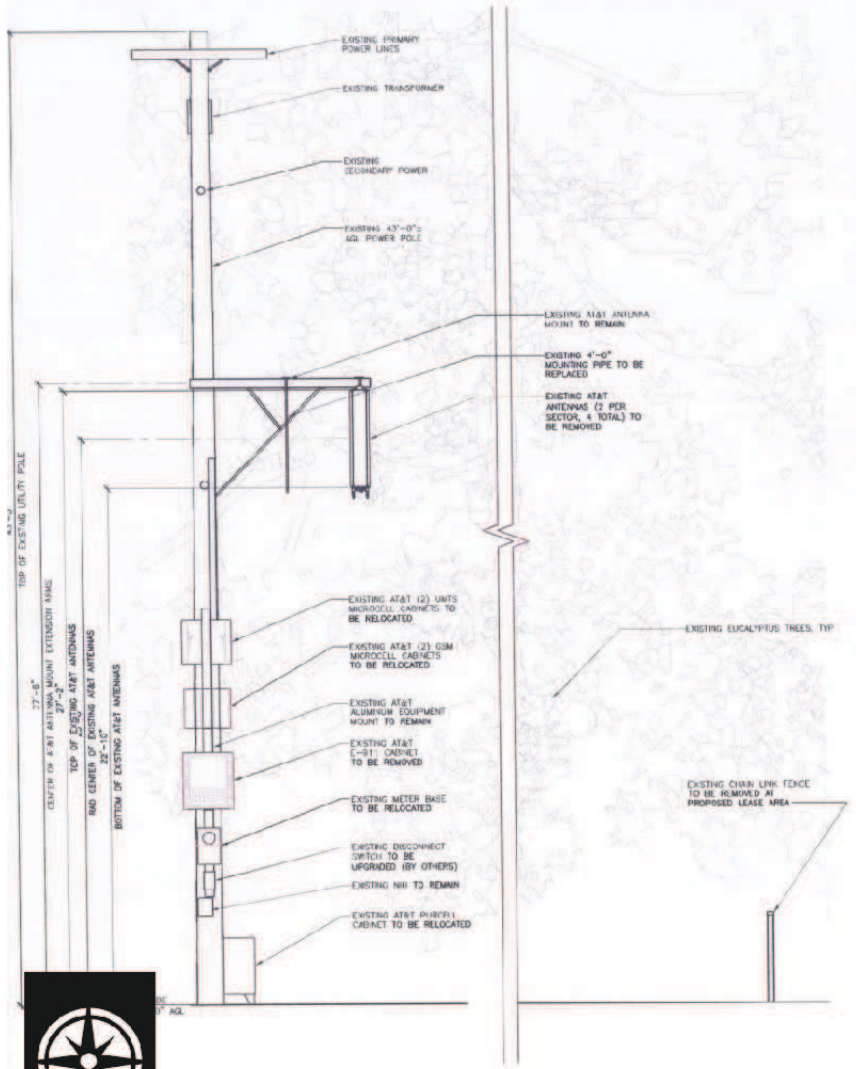

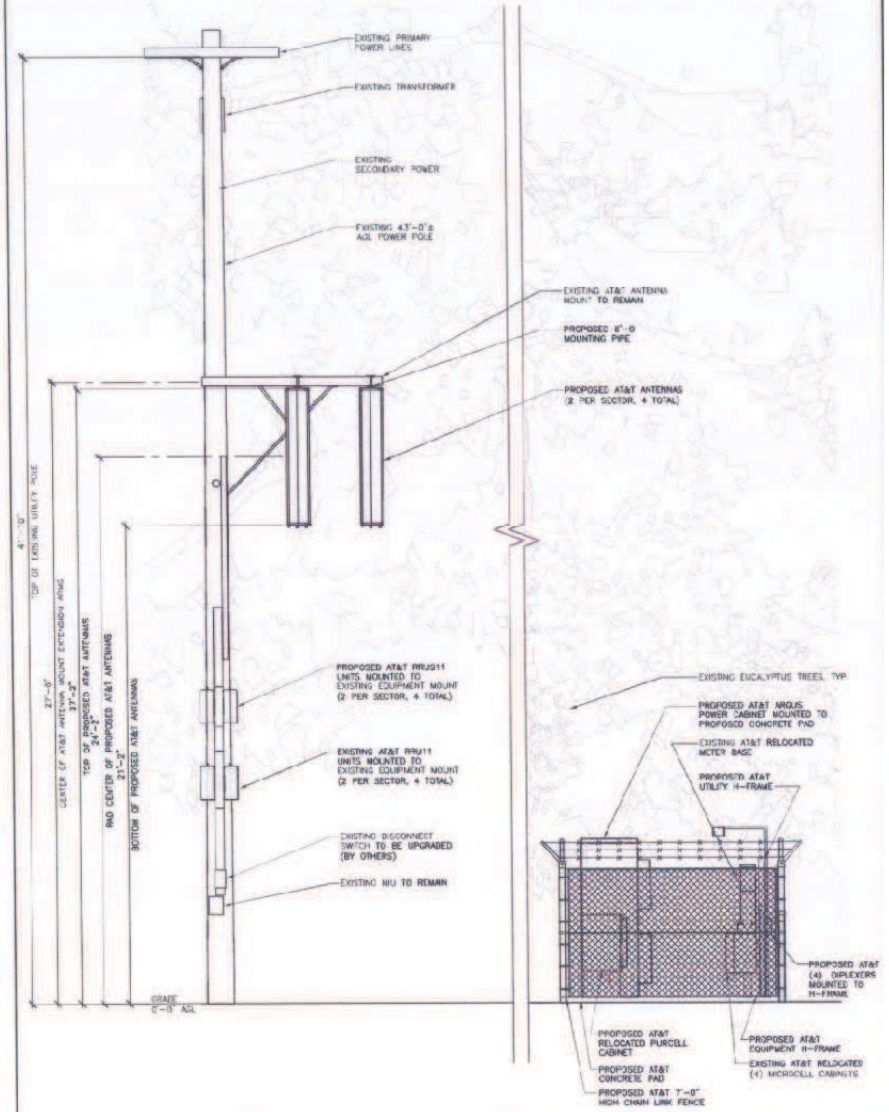

PROJECT
Avila/AT&T Minor Use Permit
DRC2013-00084

EXHIBIT
South Elevations

Attachment 3

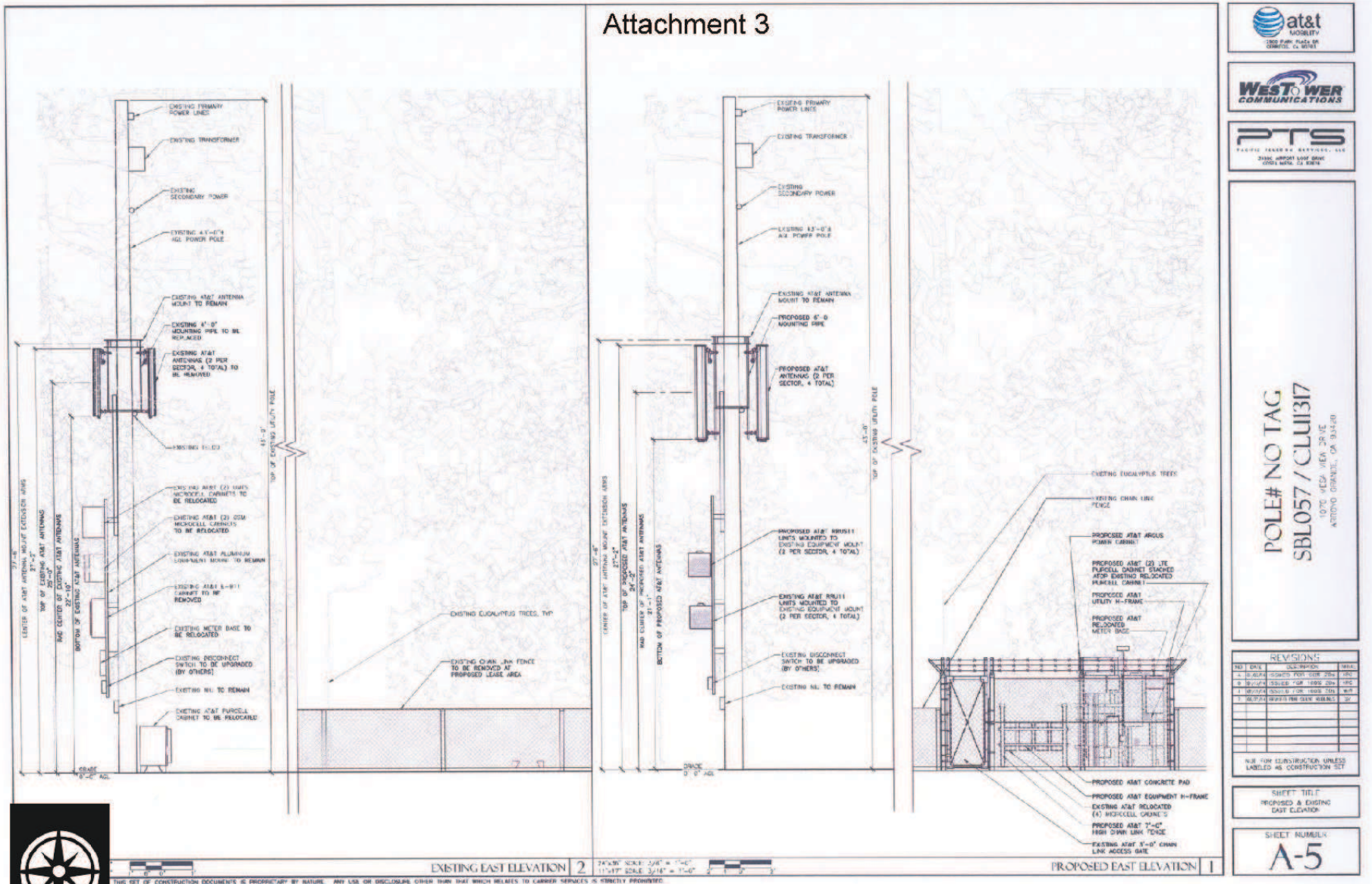

PROJECT
Avila/AT&T Minor Use Permit
DRC2013-00084

EXHIBIT
East Elevations

Attachment 3

PROJECT
Avila/AT&T Minor Use Permit
DRC2013-00084

EXHIBIT
Aerial Photograph

Attachment 3

at&t

SBL057

CALLENDER ROAD & HIGHWAY 1

1070 MESA VIEW DRIVE ARROYO GRANDE CA 93420

ARTISTIC engineering
AEsims.com
877.9AE.sims

VIEW 2

PROJECT
Avila/AT&T Minor Use Permit
DRC2013-00084

EXHIBIT
Photo-simulation

Attachment 3

at&t

SBL057

CALLENDER ROAD & HIGHWAY 1

1070 MESA VIEW DRIVE ARROYO GRANDE CA 93420

ARTISTIC engineering
AEsims.com
877.9AE.sims

VIEW 3



ACCURACY OF PHOTO SIMULATION BASED UPON INFORMATION PROVIDED BY PROJECT APPLICANT.

PROJECT
Avila/AT&T Minor Use Permit
DRC2013-00084

EXHIBIT
Photo-simulation

Attachment 3

at&t

SBL057

CALLENDER ROAD & HIGHWAY 1

1070 MESA VIEW DRIVE ARROYO GRANDE CA 93420

ARTISTIC engineering
AEsims.com
877.9AE.sims

VIEW 4

PROPOSED LOOKING WEST ACROSS HIGHWAY 1

ACCURACY OF PHOTO SIMULATION BASED UPON INFORMATION PROVIDED BY PROJECT APPLICANT.

PROJECT
Avila/AT&T Minor Use Permit
DRC2013-00084

EXHIBIT
Photo-simulation

Attachment 3

at&t

SBL057

CALLENDER ROAD & HIGHWAY 1

1070 MESA VIEW DRIVE ARROYO GRANDE CA 93420

ARTISTIC engineering
AEsims.com
877.9AE.sims

VIEW 1



ACCURACY OF PHOTO SIMULATION BASED UPON INFORMATION PROVIDED BY PROJECT APPLICANT.

PROJECT
Avila/AT&T Minor Use Permit
DRC2013-00084

EXHIBIT
Photo-simulation