Exhibit E – Graphics

Figure 1

Project Location

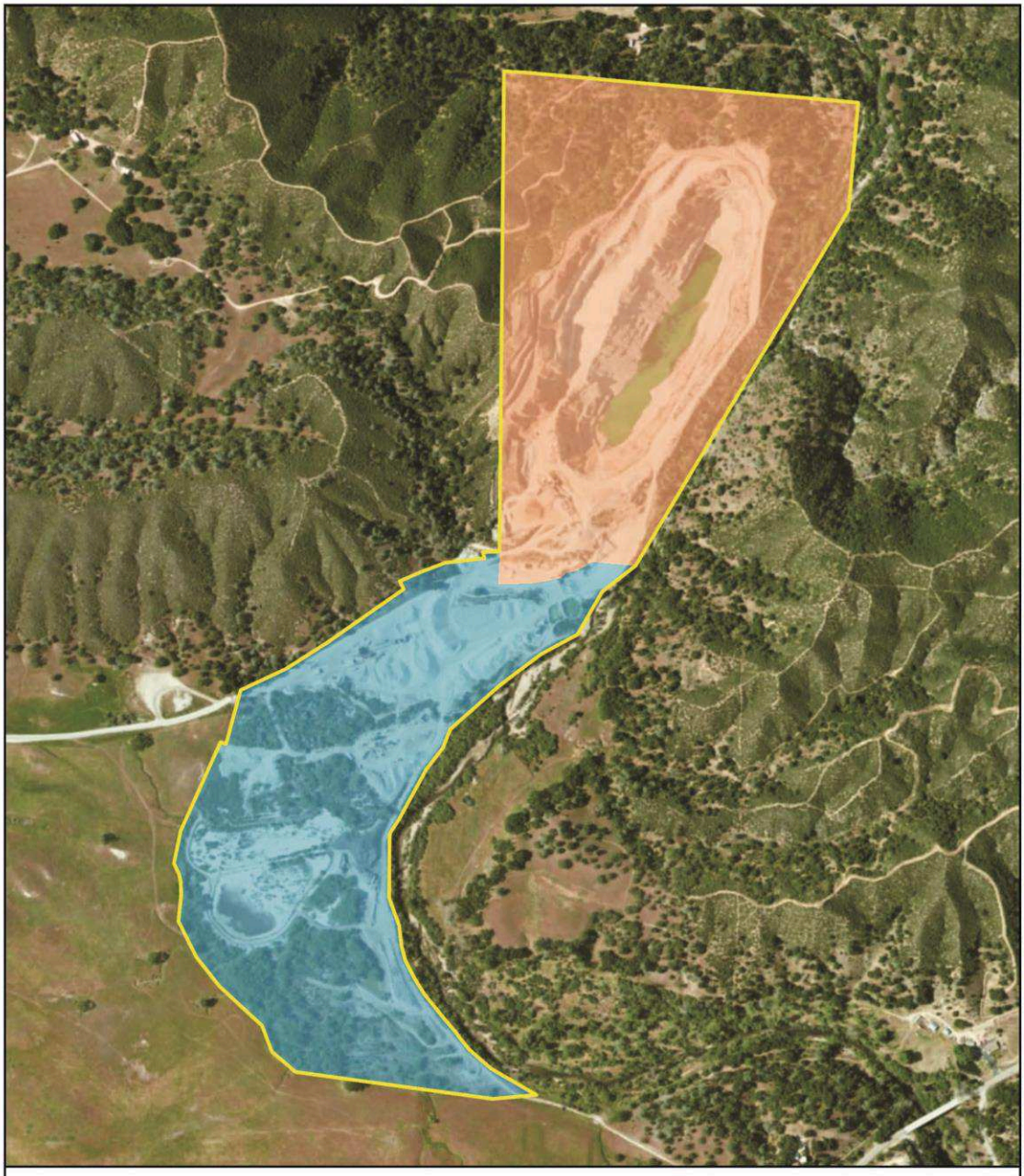

Figure 2
Existing RPA Boundaries and Lower and Upper Areas of the Existing Quarry

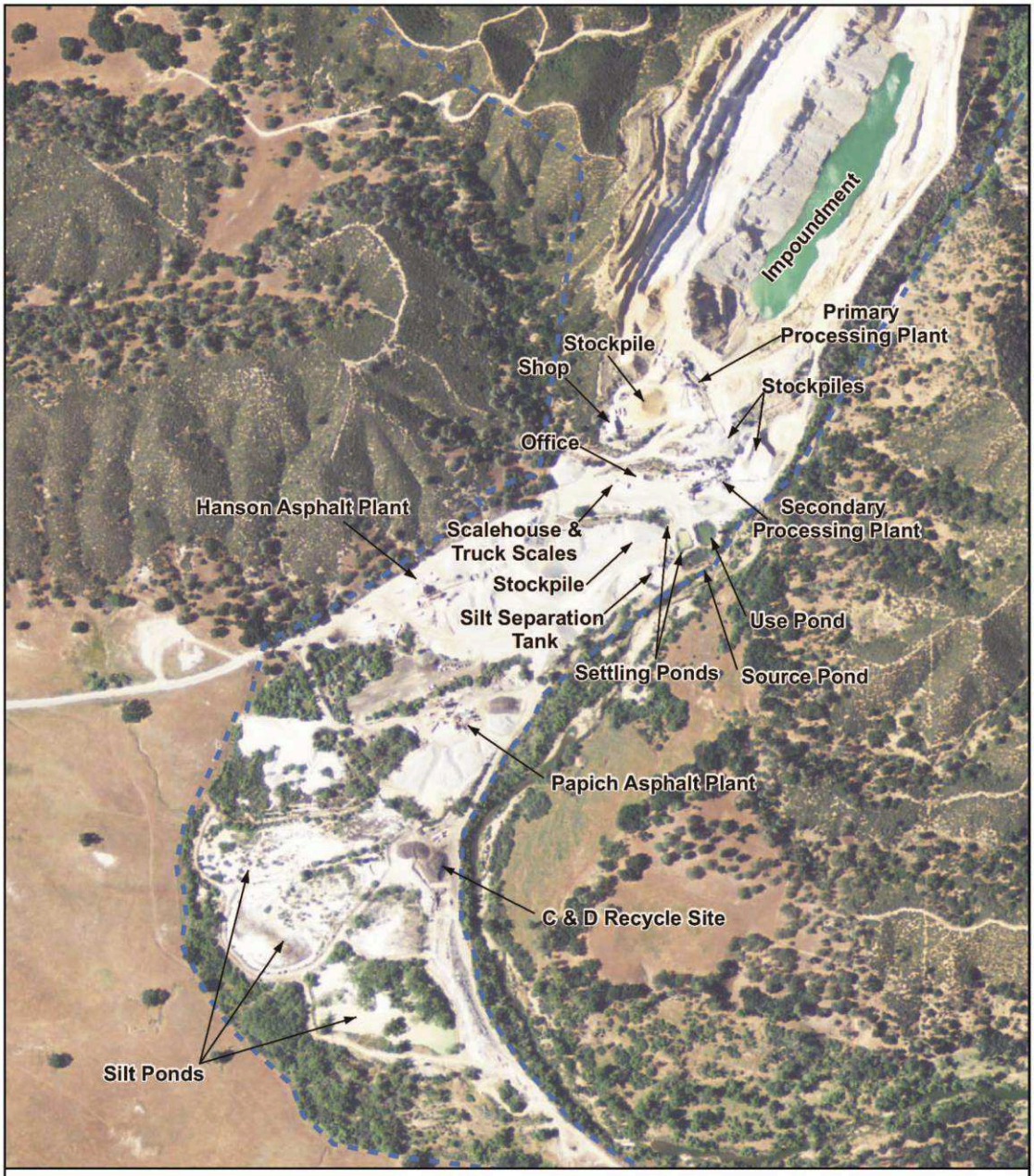

N
0 250 500
Feet

RPA Area

Figure 3
Existing Aggregate Processing Facilities

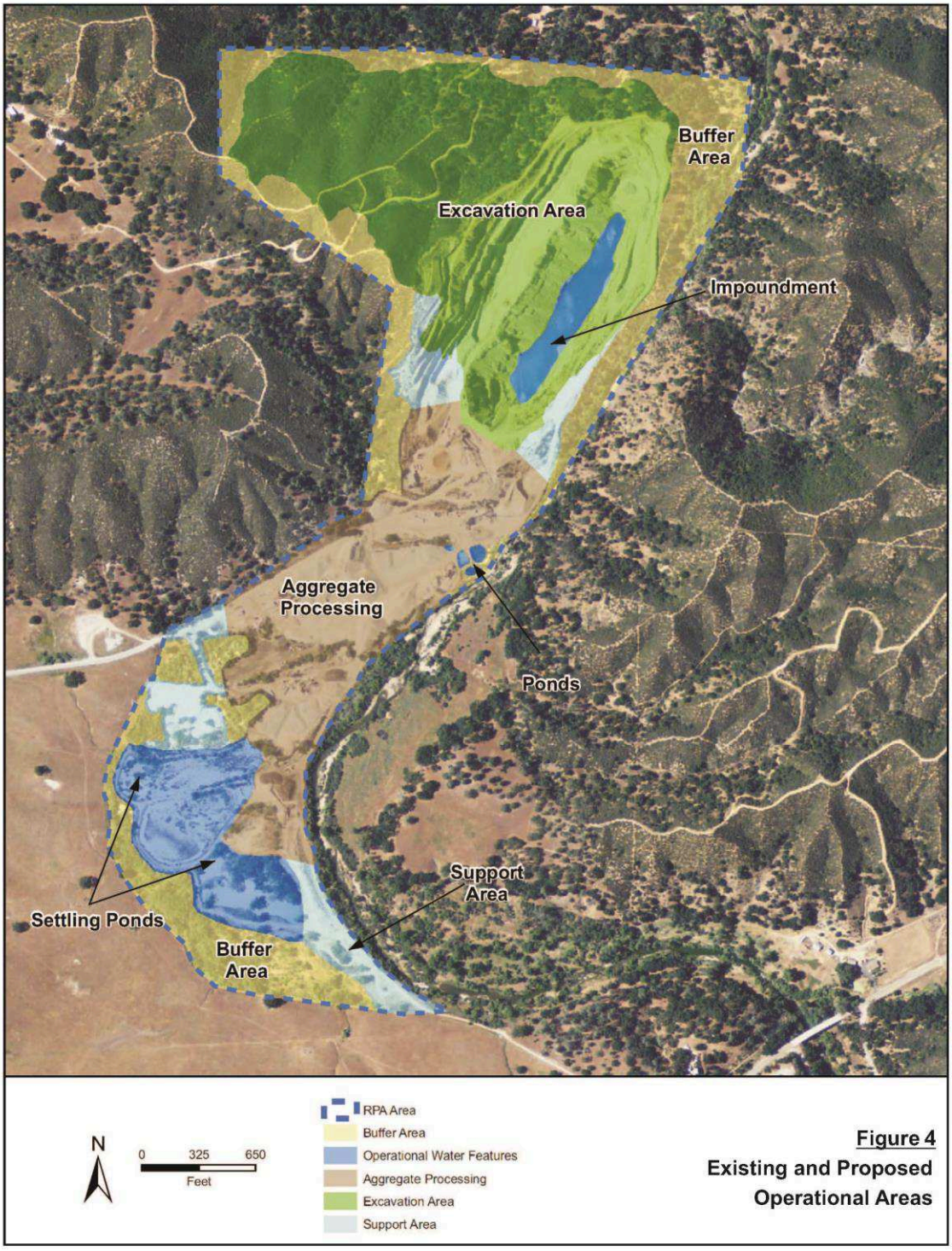

Figure 4
Existing and Proposed Operational Areas

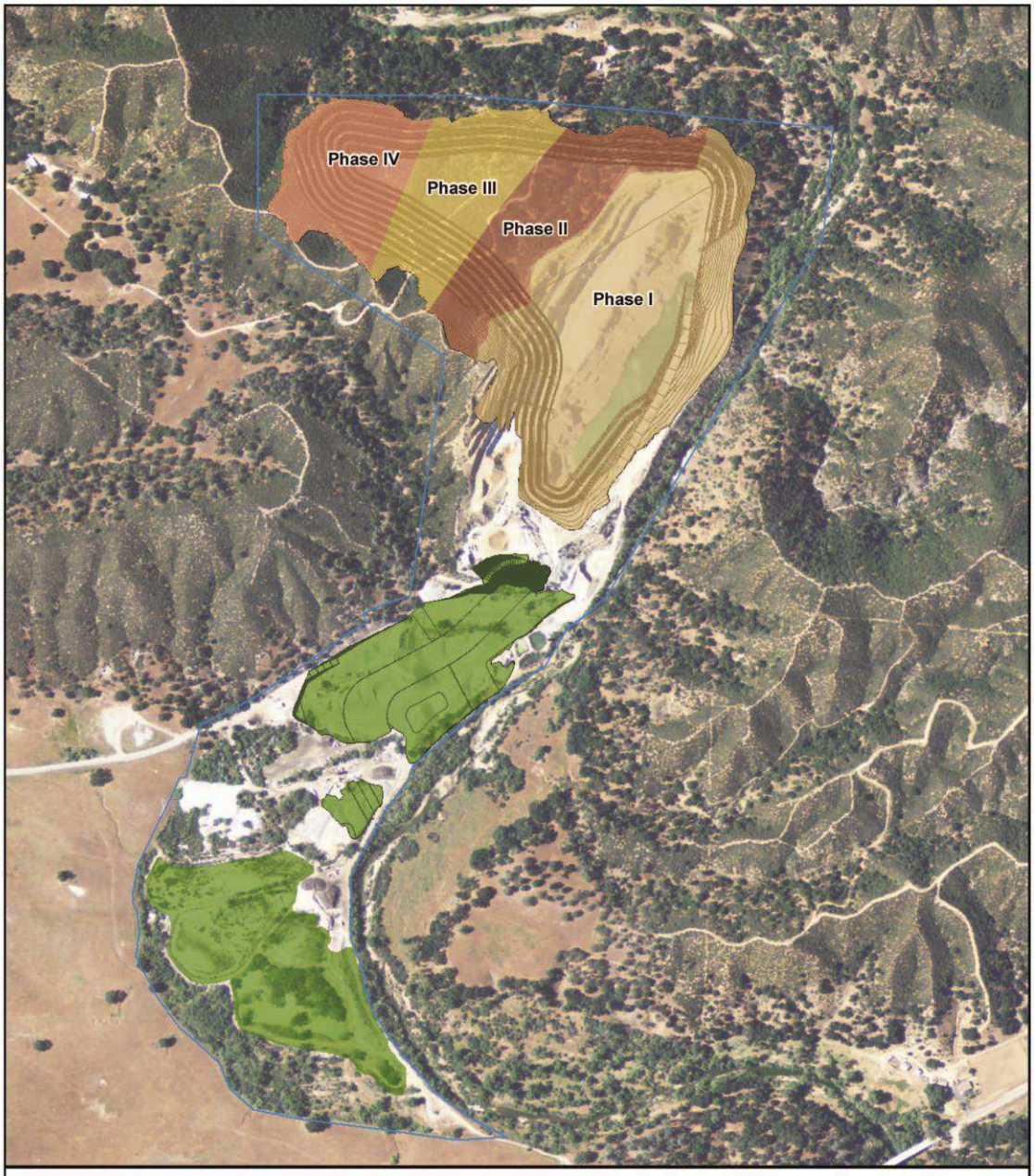

N
0 325 650
Feet

Phase I
Phase II
Phase III
Phase IV
Final Reclamation Phase

RPA Area
Grading Contours

Figure 5
Proposed Quarry Phasing



Figure 6
Typical Blasting Activity



0 650 1300 Feet

Proposed Conveyor Alignment
Proposed Project Boundary
Proposed Expansion Area

Figure 7
Proposed Overland Conveyor Alignment



Figure 8
Final Excavated Quarry Area

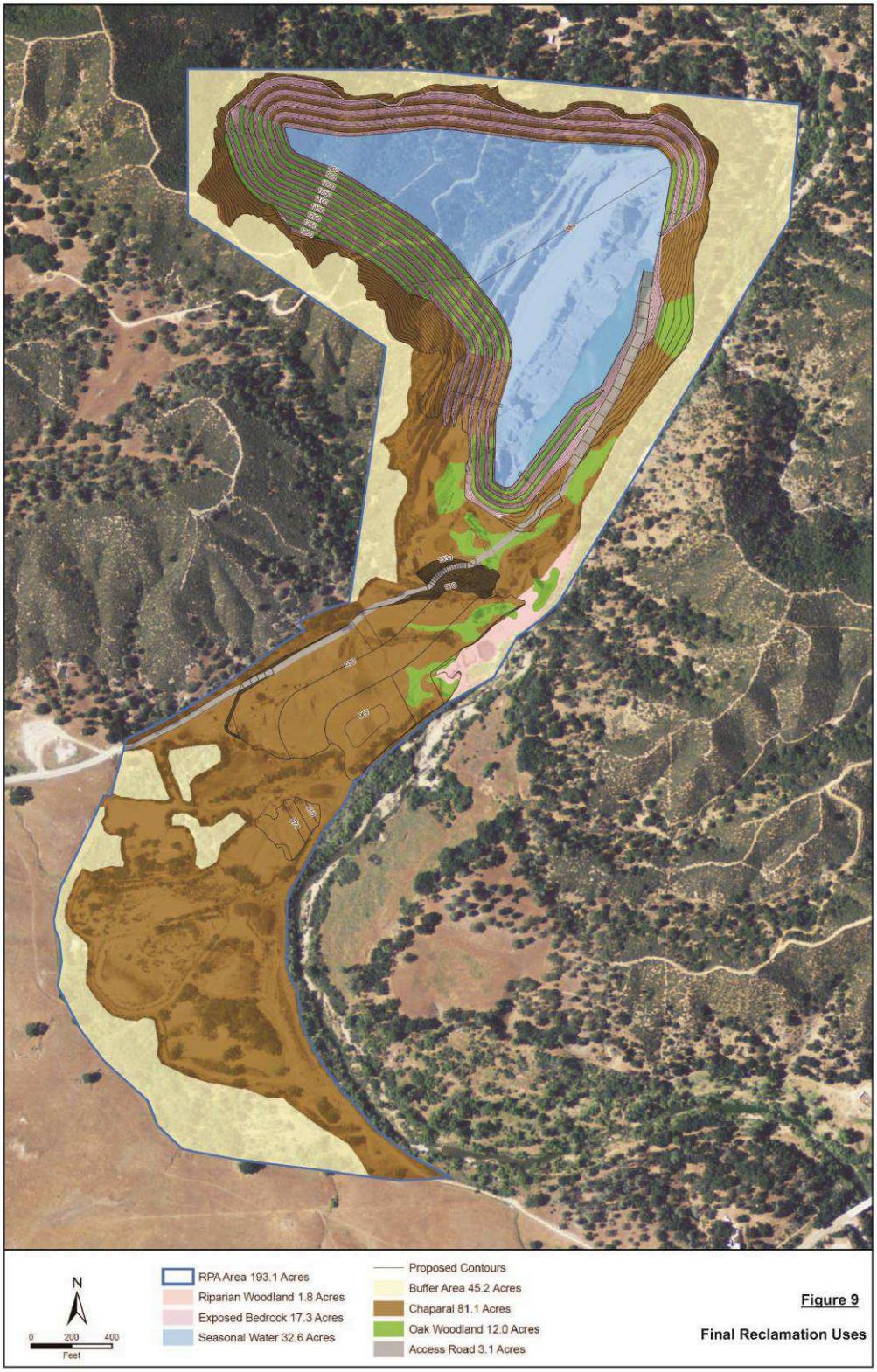

Figure 9

Final Reclamation Uses

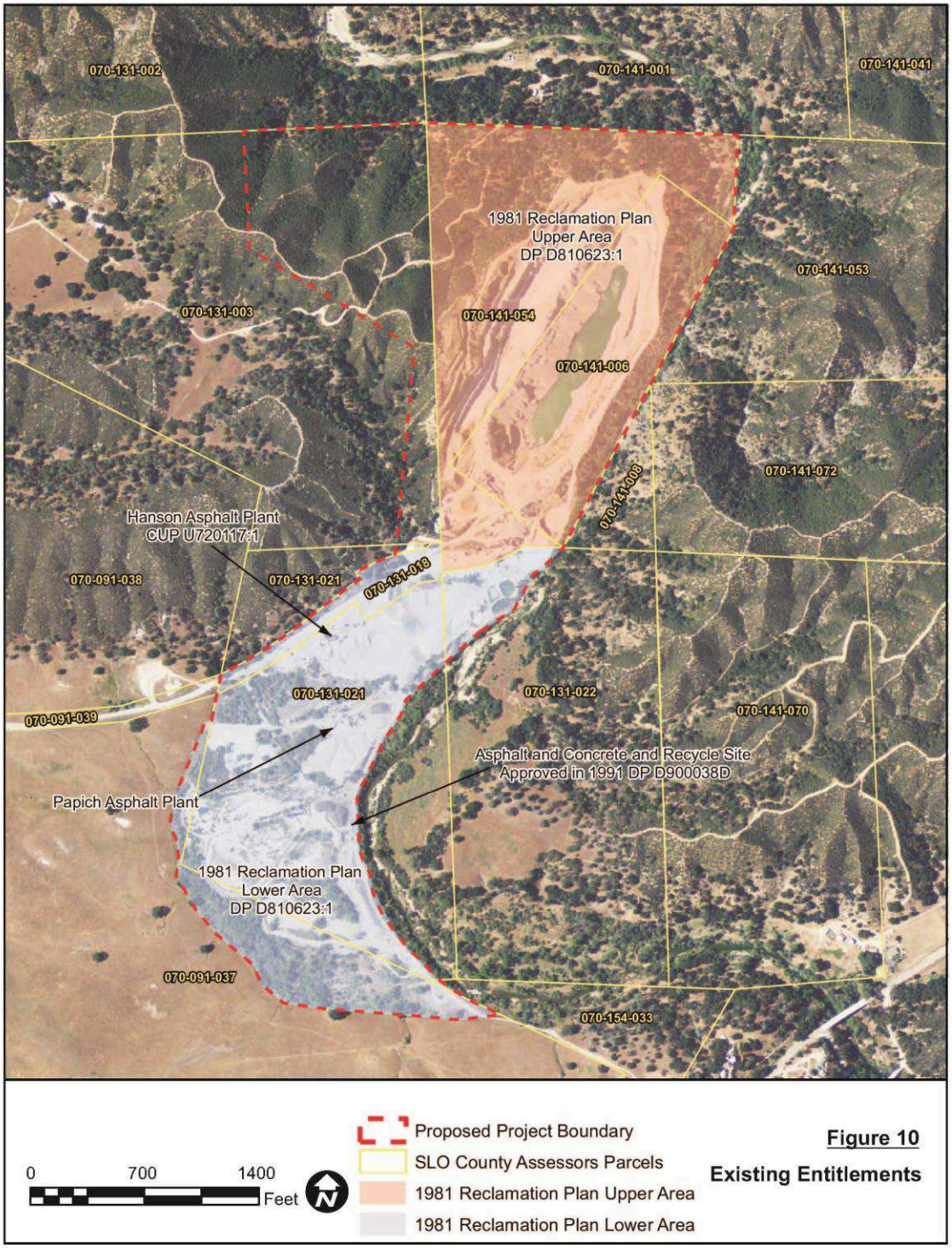

Figure 10
Existing Entitlements