Attachment 03

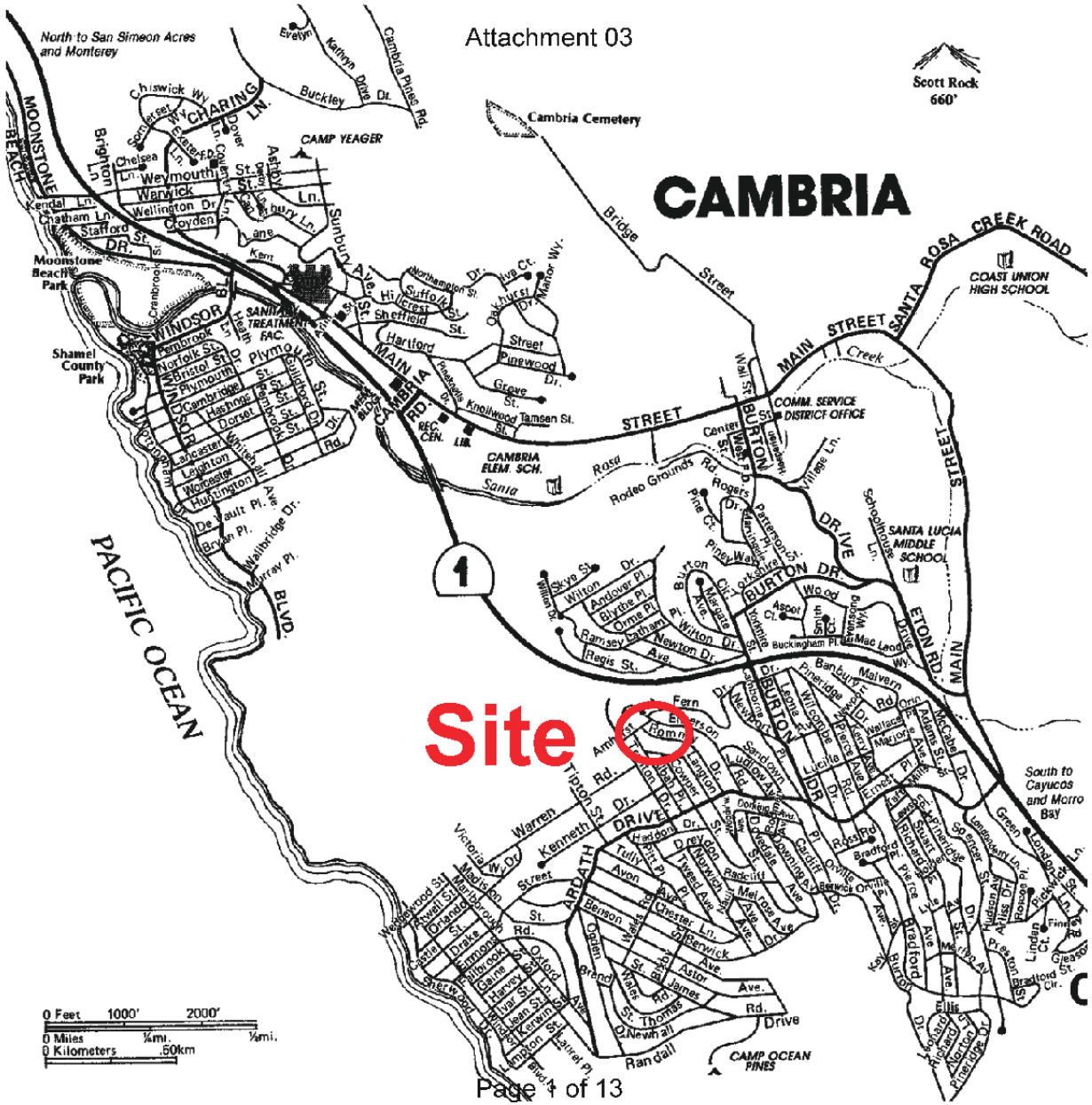

PROJECT

Minor Use Permit/Coastal Development Permit
Farmer/ DRC2014-00061

EXHIBIT

Vicinity Map

PROJECT

Minor Use Permit/Coastal Development Permit
Farmer/ DRC2014-00061

EXHIBIT

Aerial Map

PROJECT

Minor Use Permit/Coastal Development Permit
Farmer/ DRC2014-00061

EXHIBIT

Land Use Category Map

Attachment 03

PROJECT
Minor Use Permit/Coastal Development Permit
Farmer/ DRC2014-00061

EXHIBIT
Existing Site

Attachment 03

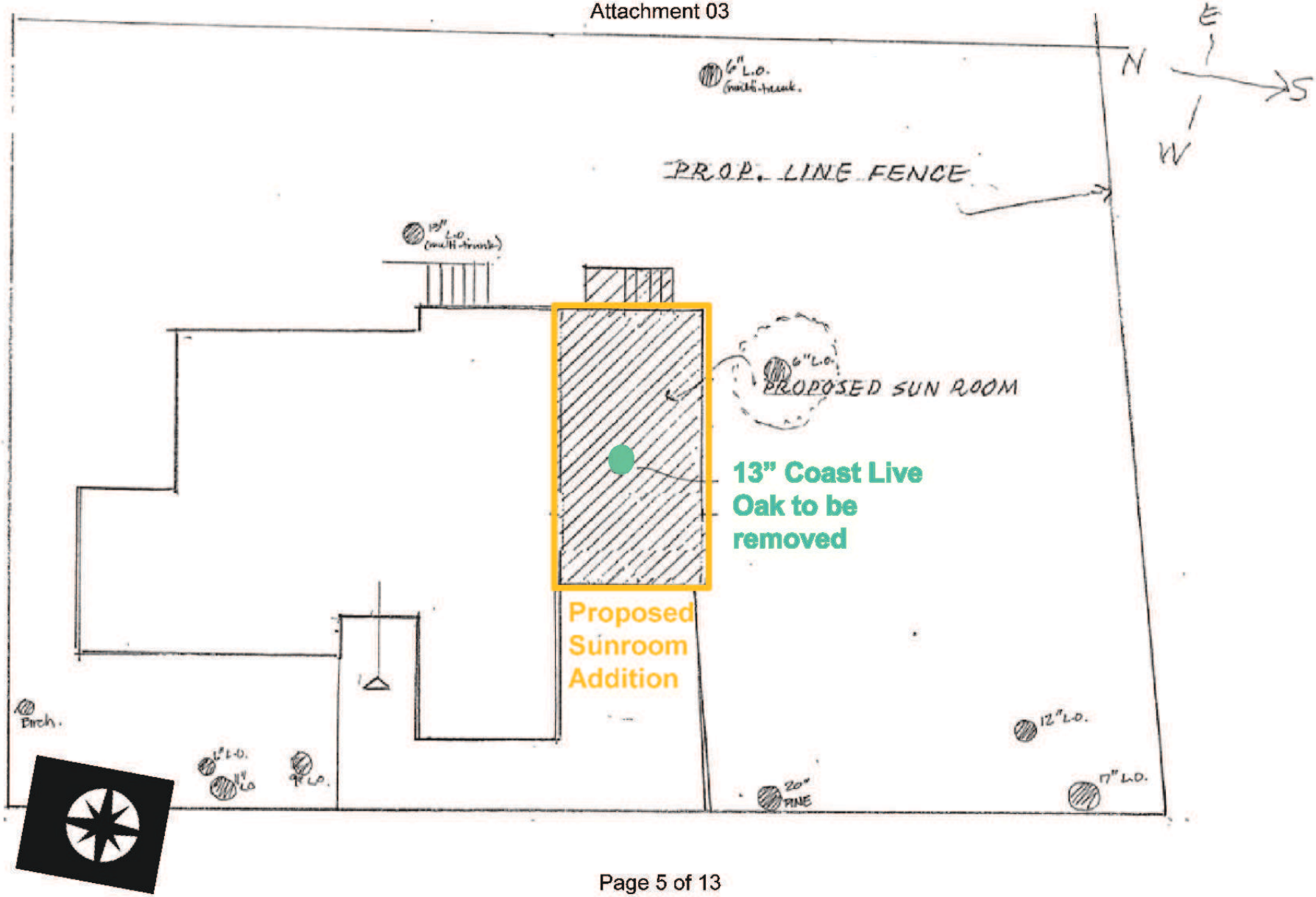

PROJECT

Minor Use Permit/Coastal Development Permit
Farmer/ DRC2014-00061

EXHIBIT

Proposed Site Plan

Attachment 03

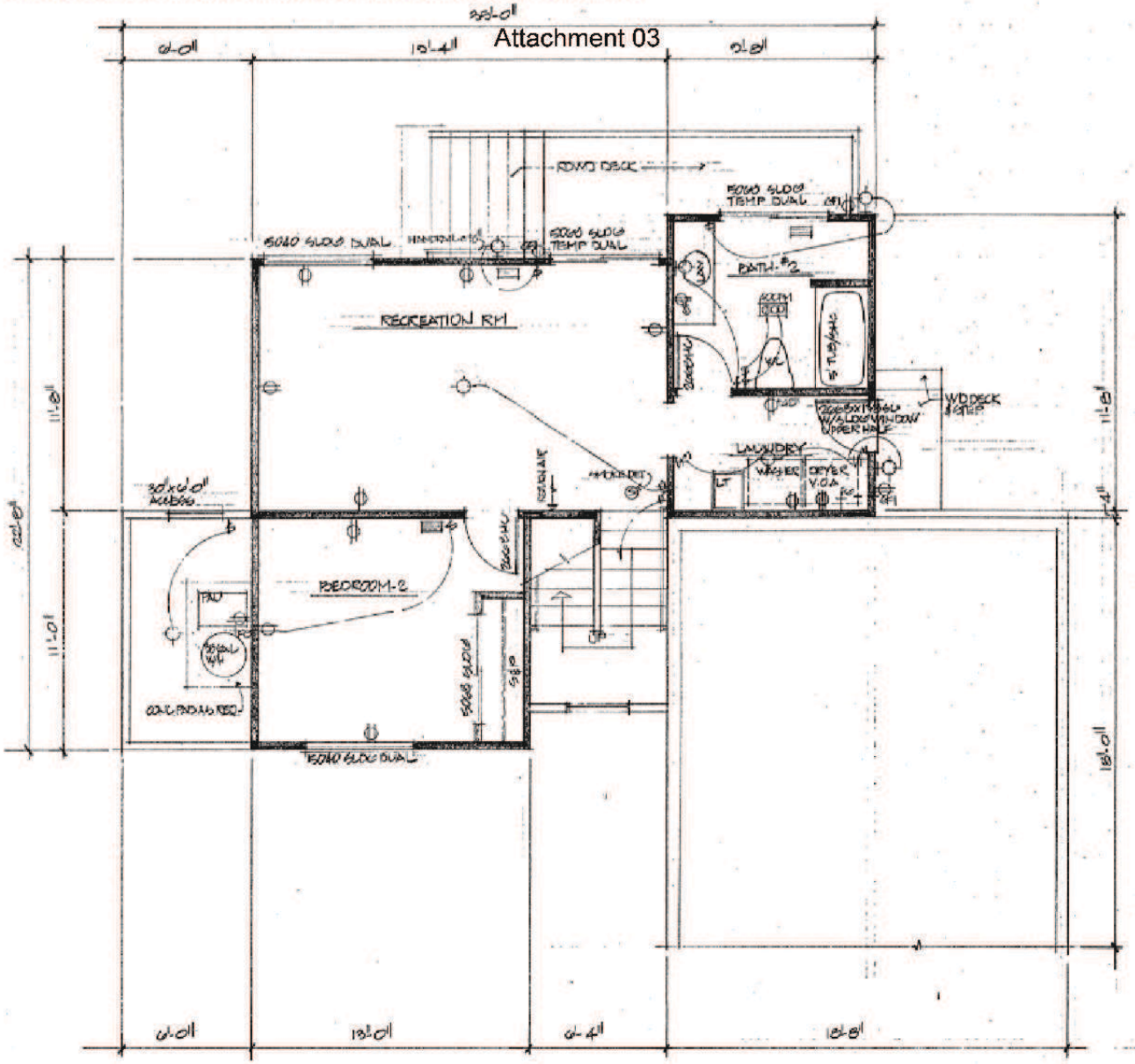

PROJECT

Minor Use Permit/Coastal Development Permit
Farmer/ DRC2014-00061

EXHIBIT

Existing Lower Floor Plan

Attachment 03

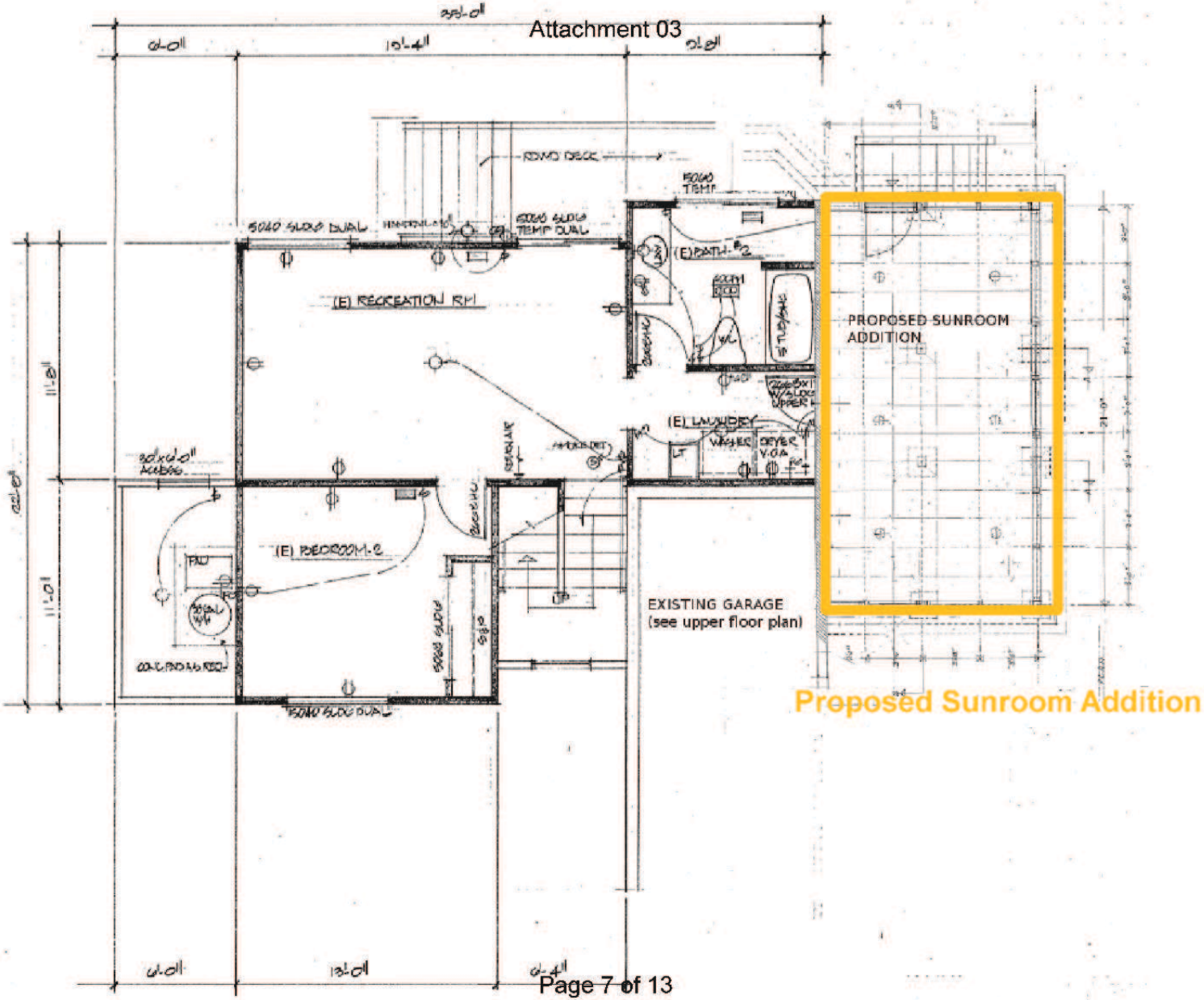

PROJECT

Minor Use Permit/Coastal Development Permit
Farmer/ DRC2014-00061

EXHIBIT

Proposed Lower Floor Plan

Attachment 03

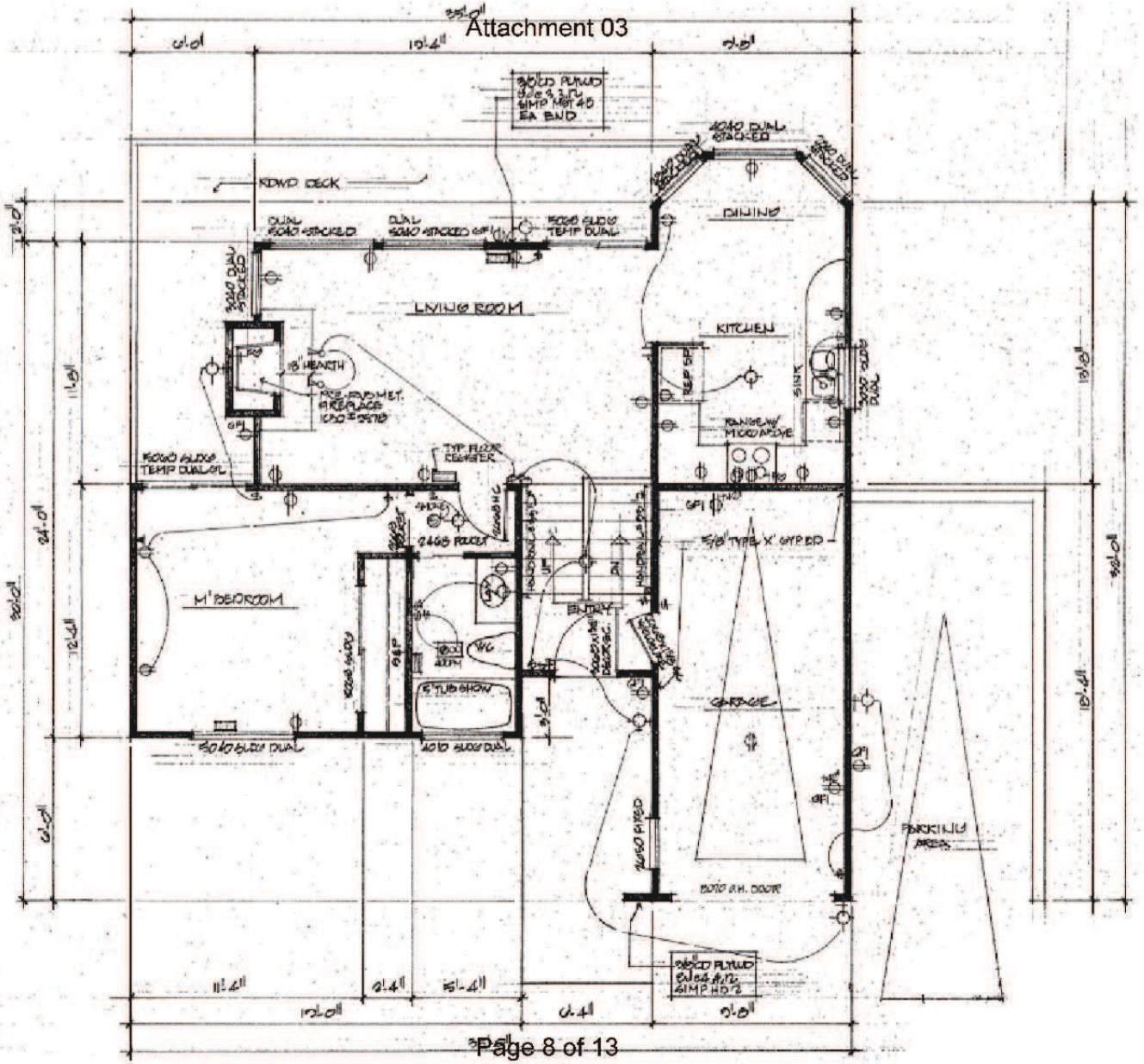

PROJECT

Minor Use Permit/Coastal Development Permit
Farmer/ DRC2014-00061

EXHIBIT

Existing Upper Floor Plan

Attachment 03

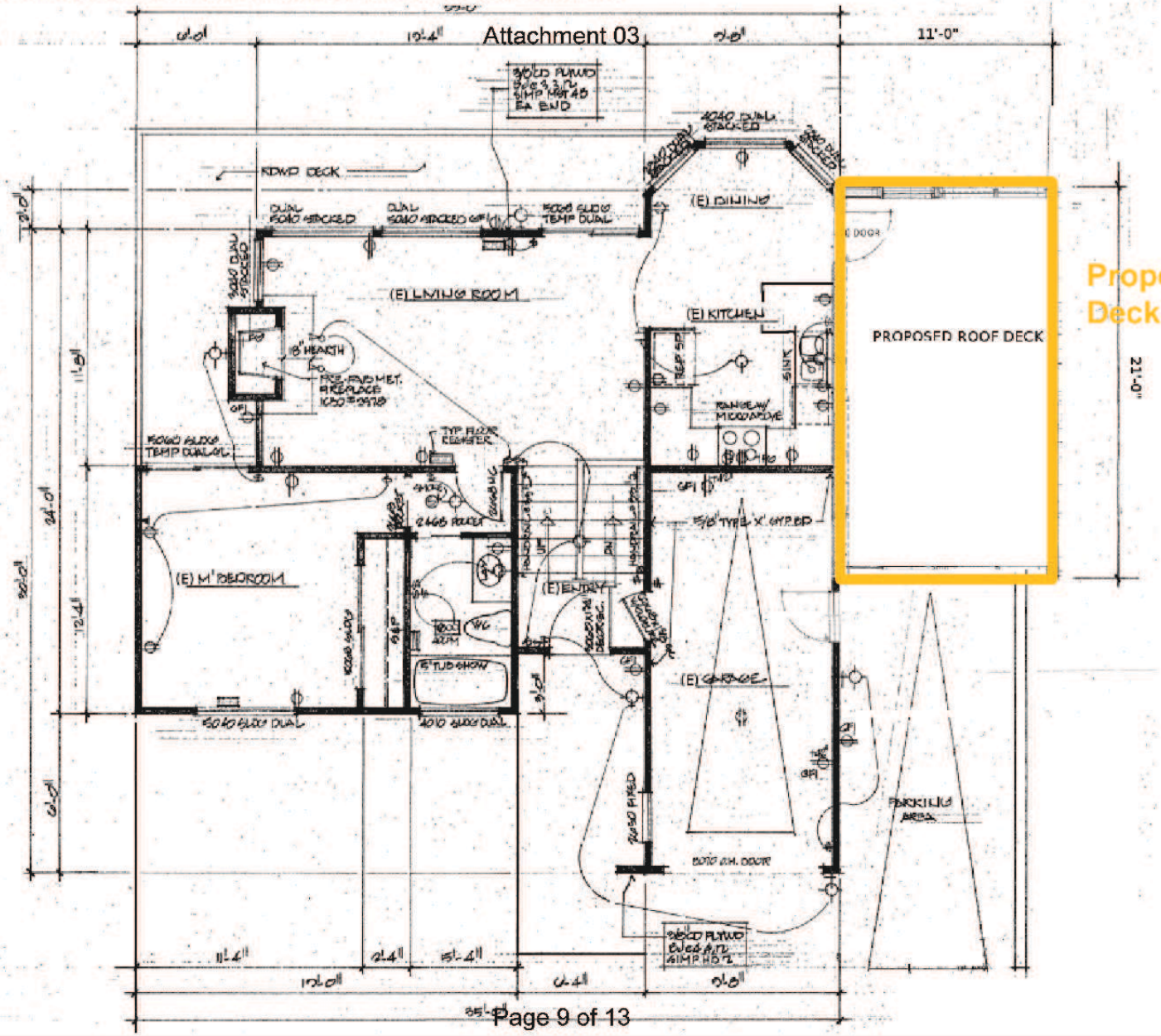

PROJECT

Minor Use Permit/Coastal Development Permit
Farmer/ DRC2014-00061

EXHIBIT

Proposed Upper Floor Plan

Attachment 03

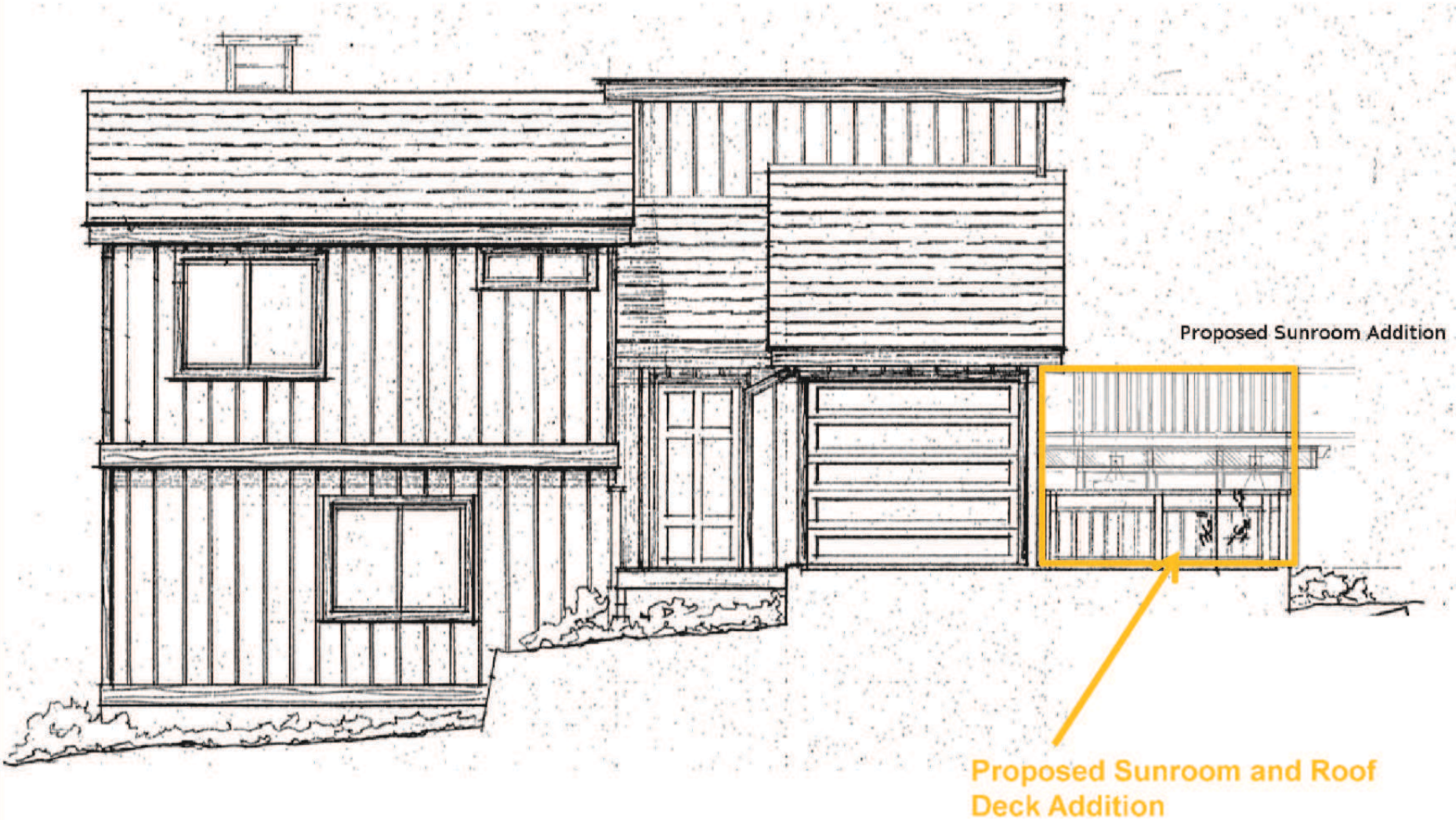

PROJECT
Minor Use Permit/Coastal Development Permit
Farmer/ DRC2014-00061

EXHIBIT
Front Elevation

Attachment 03

PROJECT
Minor Use Permit/Coastal Development Permit
Farmer/ DRC2014-00061

EXHIBIT
Rear Elevation

Attachment 03

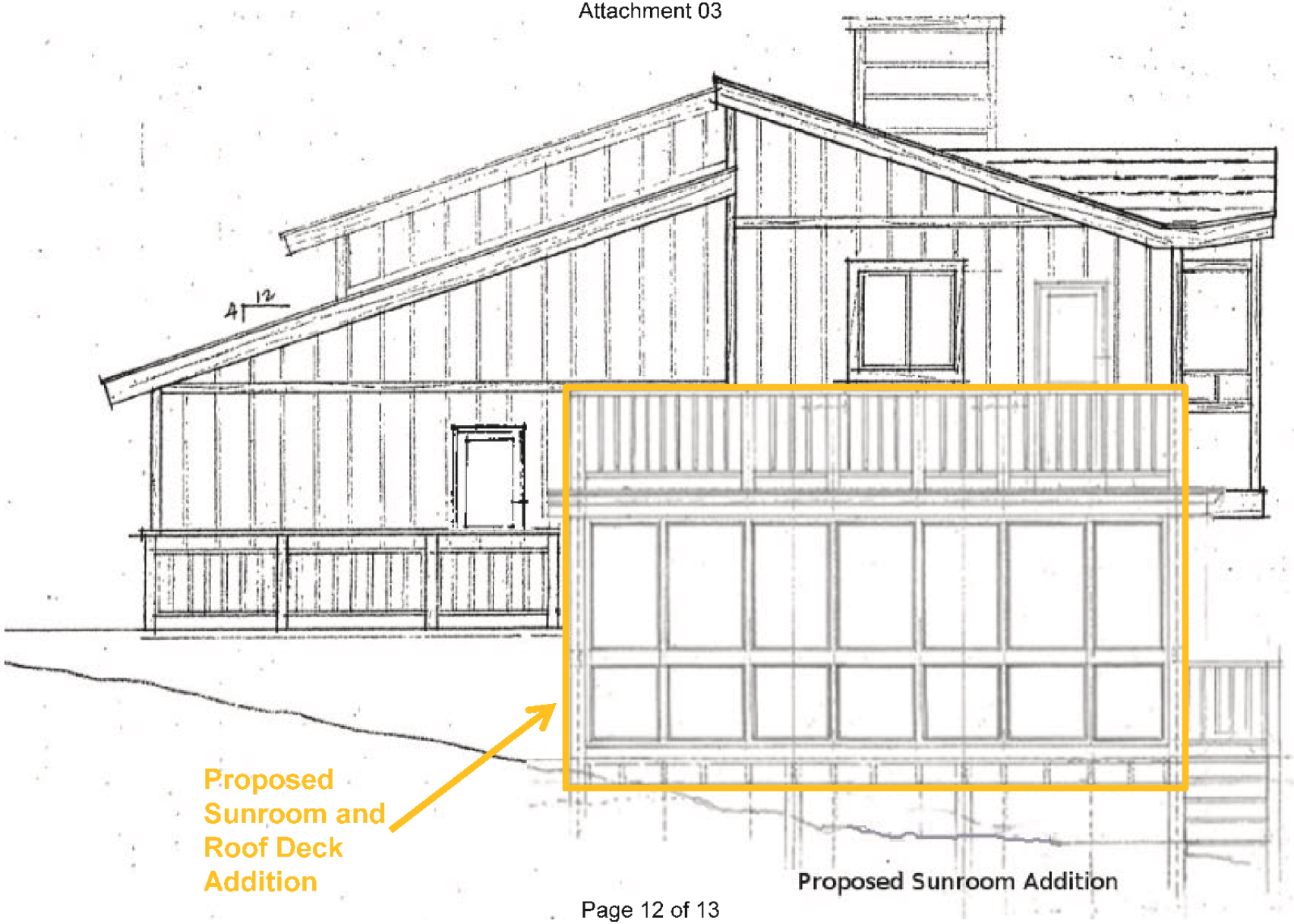

PROJECT

Minor Use Permit/Coastal Development Permit
Farmer/ DRC2014-00061

EXHIBIT

Right Side Elevation

Attachment 03

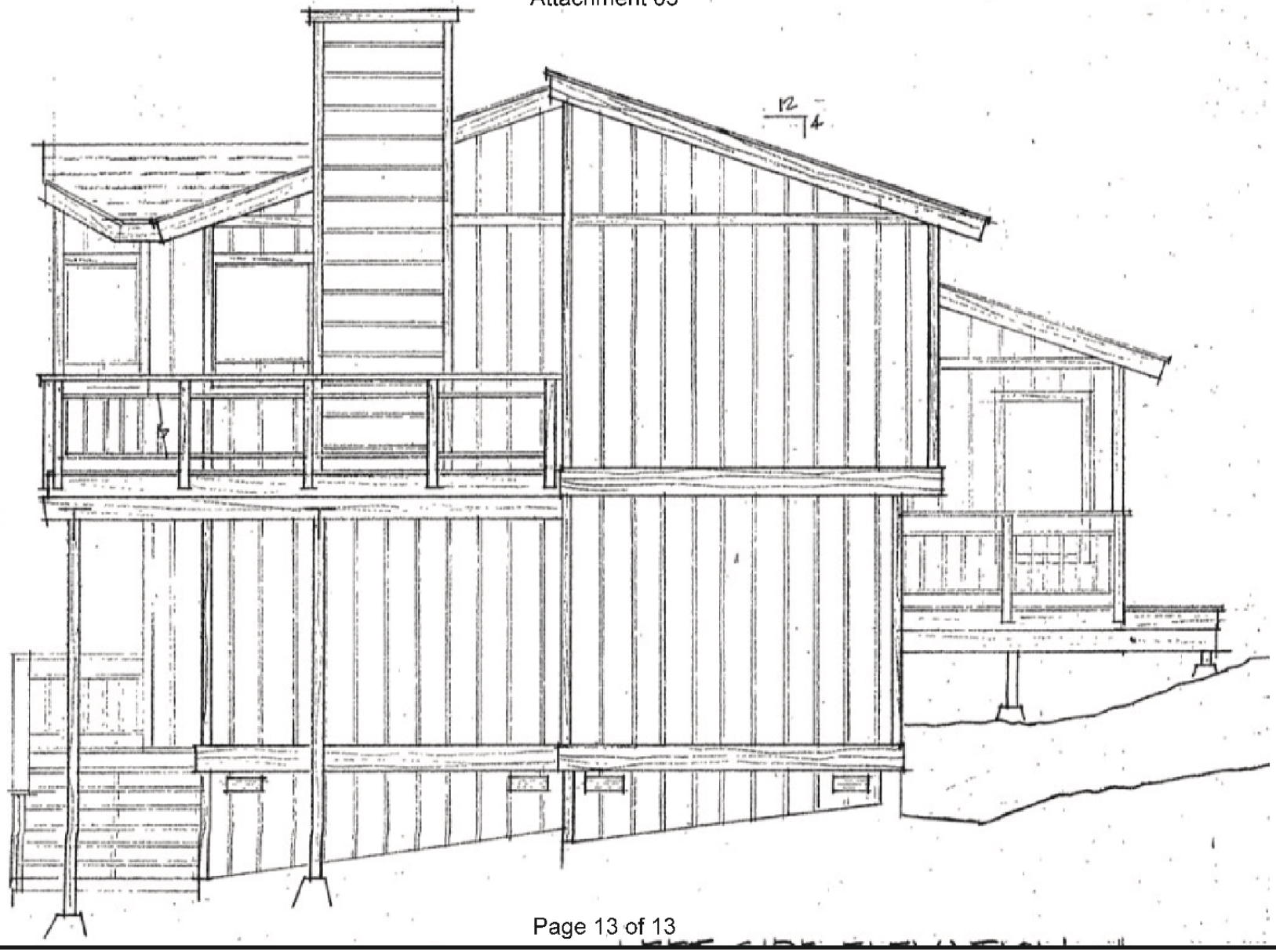

PROJECT

Minor Use Permit/Coastal Development Permit
Farmer/ DRC2014-00061

EXHIBIT

Left Side Elevation