ATTACHMENT 3

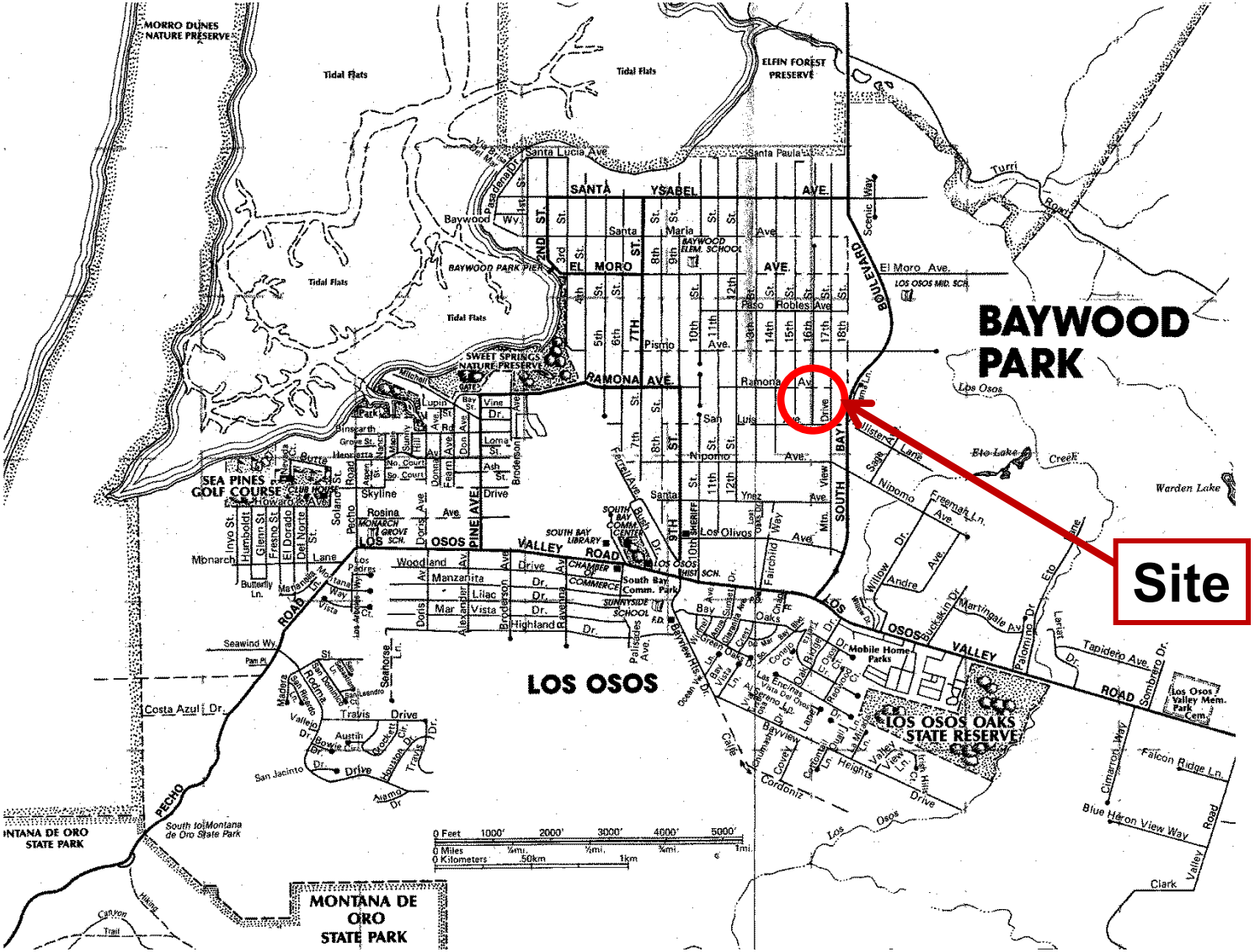

PROJECT

Mesecher Parcel Map
SUB2013-00065/CO 13-00105

EXHIBIT

Vicinity Map

ATTACHMENT 3

PROJECT

Mesecher Parcel Map
SUB2013-00065/CO 13-00105

EXHIBIT

Aerial Photo

ATTACHMENT 3

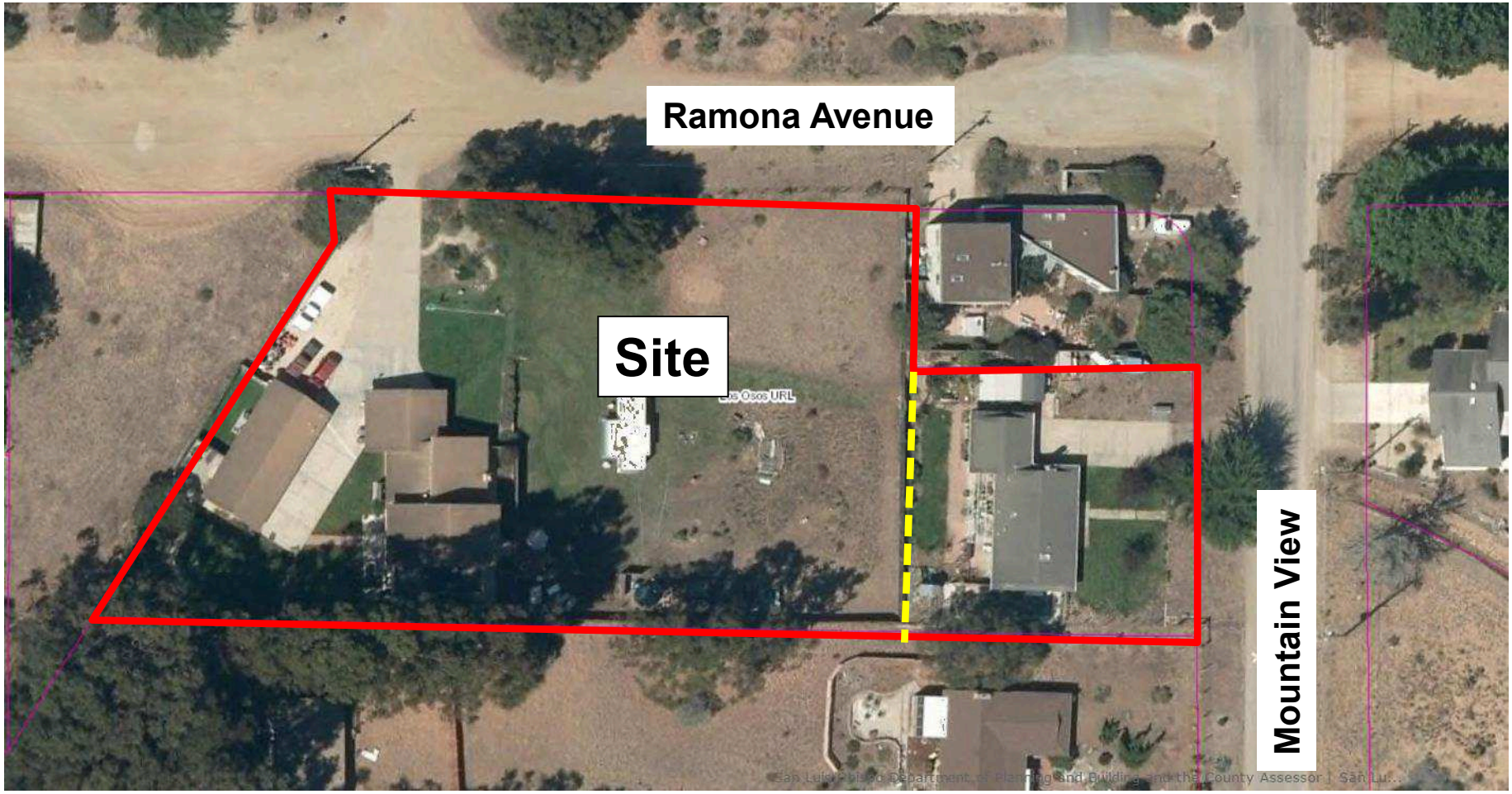

PROJECT

Mesecher Parcel Map
SUB2013-00065/CO 13-00105

EXHIBIT

Aerial Photo

ATTACHMENT 3

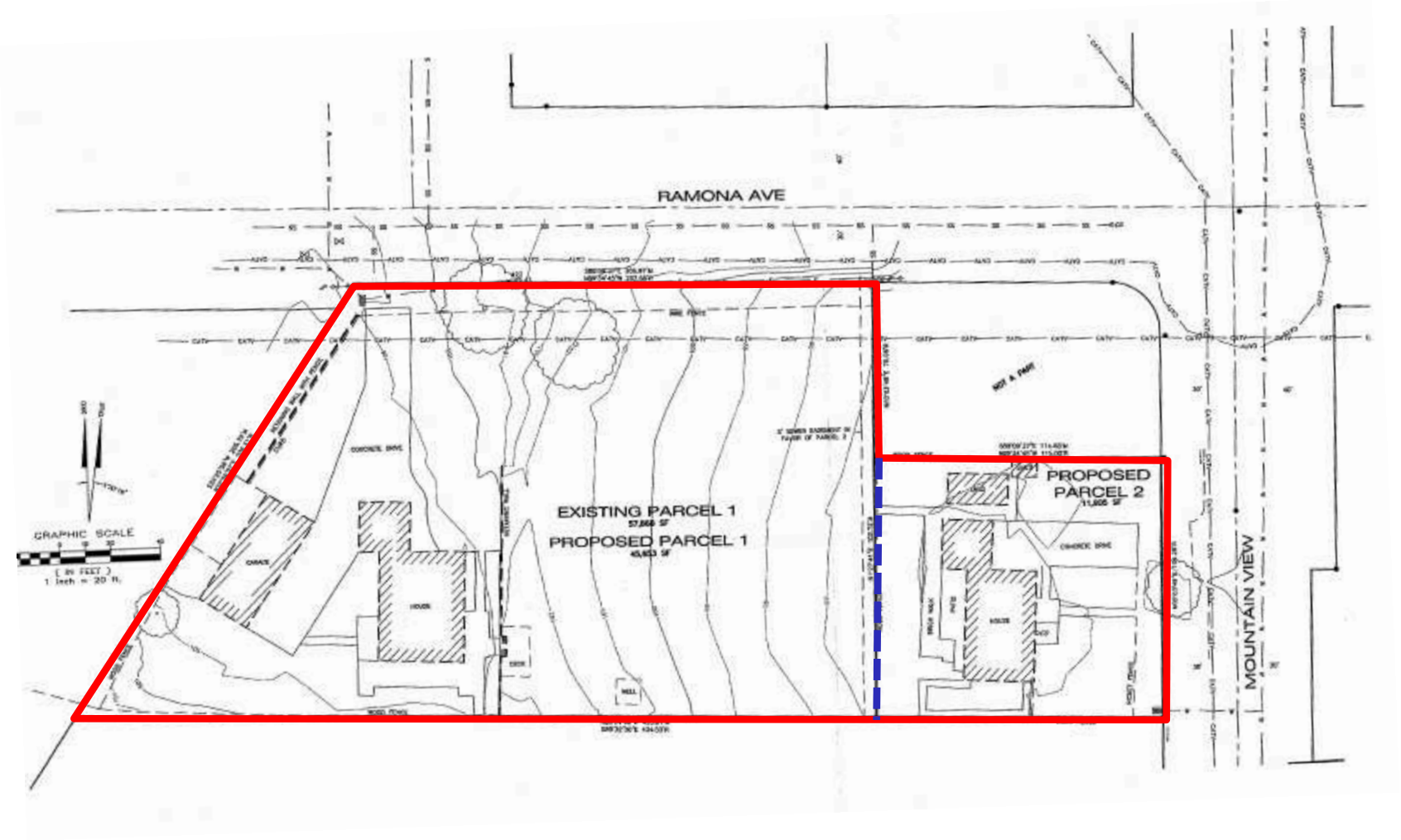

PROJECT

Mesecher Parcel Map
SUB2013-00065/CO 13-00105

EXHIBIT

Tentative Parcel Map